BRITANNIA DEPICTA
OR
OGILBY Improv'd;

Being a Correct Coppy of M^{r}: OGILBY's
ACTUAL SURVEY of all ye Direct & Principal Croſs
ROADS in *ENGLAND* and *WALES*:
Wherein are exactly Delineated & Engraven, All y^{e}
CITIES, TOWNS, VILLAGES, CHURCHES, SEATS &c.
ſcituate on or near the ROADS, with their reſpective
Diſtances in *MEASURED* and *COMPUTED* MILES.
And *to render this* WORK *univerſally Uſefull & agreeable,* [beyond
any of it's kind] *are added in a clear & moſt Compendious Method*
1, A full & particular Deſcription & Account of all the *CITIES*
BOROUGH-TOWNS, TOWNS-CORPORATE &c. their ARMS,
Antiquity, Charters, Privileges, Trade, Rarities, &c with
ſuitable Remarks on all places of Note drawn from the
beſt *HISTORIANS* and *ANTIQUARIES* —
By Jno. OWEN of the *MIDD: TEMPLE* Gen^{t}.
2, The ARMS of the *PEERS* of this REALM who derive
their Titles from places lying on, or near the ROADS
3, The ARMS of all y^{e} *BISHOPRICKS & DEANARIES*, their foun-
-dation, Extent, Yearly-Value, Number of Pariſhes &c.
4, The ARMS, & a ſuccinct Account of both *UNIVERSITIES*
& their reſpective *COLLEGES*, their foundations Fellowſhips &c.
Laſtly *Particular & Correct* MAPS *of all ye Counties of* SOUTH BRITAIN; *with a*
Summary deſcription of each County, it's Circumference, Number of Acres, Boro^{o} & Market
Towns & Pariſhes, Air, Soil, Comodities, Manufactures, & what each Pays in ye 2^{s}. Aid &c.
The Whole for its Compendious Variety & Exactneſs, preferable to all other Books *of*
Roads *hitherto Publiſhed or Propoſed; And calculated not only for the direction of*
the Traveller [as they are] but the general uſe of the Gentleman and Tradeſman
By *EMAN: BOWEN* Engraver —
The fourth Edition.

Printed & ſold by Tho: Bowles *Print & Map ſeller in S^{t}. Pauls Ch. Yard* 1736

BIBLIOTHECA·BODLEIANA·

A Table or Index of the Cities and Market Towns, &c. *ſhewing their Diſtances from* London, *and in what Page their reſpective Roads are laid down.*

The Numbers under C. are the computed Diſtances, under M. F. the Meaſure by Miles and Furlongs, for Example, againſt *Barwick* under C. M. F. you find 260. 339. 2; that is to ſay from *London* to *Barwick* is by Computation 260 Miles, by Meaſure 339 Miles and 2 Furlongs, the Figure before the Line directs you to Page 11, where you have the Road to *Berwick*, and the Diſtance of each Town, and ſo of the reſt.

Pag.	Tables.	C.	M.	F.
	LONDON			
1	to Aberiſtwith	145	199	2
32	Abington	46	55	3
32	Aberavon	150	193	7
50	Aberconway	174	229	5
125	Abberbury	130	164	
1	Acton	6	8	3
47	Ailesford	25	34	3
11	Alnwick	236	310	
27	Aylesbury	34	44	1
50	St Albans	20	21	5
118	Almonbury	147	190	4
125	Alton	39	50	2
125	Alresford	47	59	7
8	Amberley	43	51	2
27	Amerſham	24	29	4
77	Amſbury	65	80	5
59	Andover	55	66	2
8	Arundel	46	55	4
47	Aſhford	41	57	2
59	Aſhburton	153	191	
77	Aſcot	108	133	7
115	Attleborough	80	93	5
118	Aughton	123	157	
59	Axminſter	119	146	4
	LONDON			
11	to Barwick	260	339	2
27	Banbury	57	77	5
32	Barneſly	66	83	7
50	Barnet	10	11	7
59	Bagſhot	23	29	
59	Baſingſtoke	39	48	1
77	Barnſtable	1[illegible]4	194	
84	Bath	87	108	
101	Barton	131	163	2
106	Barkway	32	35	4
112	Baddock	29	38	
115	Barkway	32	35	4
118	Barneſly	136	175	5
128	Bagſhot	23	29	
1	Beaconsfield	22	27	2
11	Belford	248	323	4
47	Berſted	29	40	
50	Beaumaris	184	241	5
101	Beverley	142	179	1
101	Beſeck	147	186	
115	Berton Mills	61	69	
118	Bedford	40	47	4
125	Bermingham	88	109	5
137	Beckles	83	107	5
134	Blandford	85	107	2
137	Blyborough	76	97	1
8	Billinghurſt	35	41	3
106	Biſhops Caſtle	117	150	[illegible]
112	Bigglewade	34	45	7
41	Bocton Street	39	54	4
50	Boddedar	201	260	6
87	Boſton	90	114	3
90	Boulton	190	237	
101	Born	76	93	
1	Bramyard	37	43	7
1	Broadway	95	124	
22	Brentford	8	10	
22	Briſtol	94	115	2
27	Bromgrove	87	118	2
27	Bridgnorth	105	142	
50	Brickhill	37	43	7
59	Brent	159	198	6
75	Bromley	6	9	6
77	Bruton	93	115	5
77	Bridgwater	116	143	3
90	Brewerton	124	162	7
98	Brickworth	59	73	7
125	Bridgnorth	108	135	6
131	Brandon Ferry	60	69	2
134	Broughton	58	73	1
27	Buckingham	44	60	4
32	Burton Ferry	152	197	2
44	Burntwood	15	17	6
59	St Burien	23[illegible]	296	
90	Burton	195	244	4
101	Burlington	162	205	4
	LONDON			
22	to Caln	72	88	
32	Catts Aſh	113	146	5
32	Cardiff	126	163	
41	Canterbury	43	56	2
90	Carliſle	77	87	4
106	Cambridge	44	52	
109	Campden	71	87	4
112	Catworth	48	67	
118	Carlton	188	247	
262	Caſtle Malwood	69	85	3
22	Chilton	56	66	3
22	Chippingham	77	93	6
41	Chaulk-ſtreet	19	24	2
44	Chelmsford	25	28	3
50	Cheſter	140	182	1
59	Chedleigh	146	182	
84	Chippenham	77	94	
84	Chilcompton	91	112	4
95	Chidinford	33	41	2
95	Chicheſter	50	63	2
118	Chellington	46	56	4
27	Eaſt Claydon	49	54	
118	Clown	115	147	5
22	Colebrook	15	18	7
27	Coughton	78	106	6
32	Coverd	9[illegible]	121	7
32	Cowbridge	136	175	2
32	Corntown	140	180	5
44	Colcheſter	43	50	
50	Coventry	74	92	1
50	Coleſhill	82	103	5
71	Cobham	17	20	
49	Crayford	10	13	6
50	Crookhorn	100	133	2
68	Croydon	10	10	5
87	Crowland	71	88	
134	Cranborn	76	95	5
118	Cuniſton	179	223	7
	LONDON			
8	to Darking	20	24	3
11	Darlington	186	243	4
32	St Davids	207	269	5
41	Dartford	12	16	
50	Daventry	60	72	7
90	Darlaſton	111	142	2
98	Darby	98	122	4
41	Deptford	4	5	
50	Denbigh	160	209	2
84	Devizes	72	89	
11	Doncaſter	123	155	2
32	Dorcheſter	41	49	3
41	Dover	55	71	4
106	Downham	71	87	
134	Dounton	67	84	3
134	Dorcheſter	97	123	
11	Durham	200	262	4
50	Dunſtable	30	34	2
50	Dunchurch	66	80	7
77	Dulverton	136	169	6
125	Dudley	96	119	5
	LONDON			
112	Eatonby S.Neots	45	56	
131	S.Edmonds Bury	64	75	
47	Eltham	6	8	5
106	Ely	57	68	7
1	Enſton	57	70	
109	Eveſholm	77	95	3
8	Ewell	11	14	
59	Enetes	138	172	4
	LONDON			
32	to Faringdon	56	68	5
32	Fairford	62	78	2
47	Farmingham	14	18	6
75	Farnborough	9	13	6
128	Farnham	32	40	5
131	Fakenham	88	110	5
101	Flamborough	166	210	2
59	Fey	192	240	4
101	Fowlmere	38	42	3

Pag.	Tables.	C.	M.	F.
	LONDON			
90	to Garſtang	177	222	7
32	Gloceſter	81	102	2
98	Great Glenn	73	93	1
101	Glamford Bridge	123	153	1
71	Godalmin	28	34	4
11	Grantham	85	104	4
68	Eaſt Grinſted	25	29	6
90	Grulam	130	171	7
71	Guilford	25	30	
	LONDON			
32	to Haverford W.	195	254	3
44	Harwich	61	71	
50	Haywood	102	130	6
50	Harding	145	189	2
59	Hartley Row	31	38	
71	Harndon	51	62	4
77	Hartro' Houſe	126	155	
98	Haverborough	66	84	5
112	Hatfield	17	20	3
112	Harringſworth	61	87	
118	Hallifax	194	199	2
137	Hadſko	86	112	7
32	Henley	29	35	7
90	Hiſket	228	292	
47	Hith	49	67	4
131	Hilborough	73	87	5
22	Hounſlow	10	12	3
50	Holyhead	208	269	2
59	Honiton	126	156	
11	Huntingdon	48	57	2
22	Hungerford	54	64	5
109	Hundredhouſe	94	118	5
	LONDON			
137	to Ipſwich	55	68	
1	Iſlip	47	57	3
1	Ithon Fluv.	119	165	5
	LONDON			
27	to Kederminſter	95	128	
44	Keldon	35	40	2
90	Kendal	203	256	5
90	Kegworth	90	112	4
118	Kettering	57	72	5
131	Kensford	57	62	2
32	Kidwelly	171	222	4
71	Kingſton	10	12	4
98	King's Grafton	48	58	
101	Kilham	156	198	
106	King's Lynn	80	98	4
118	Kighley	163	222	
262	Knaſton	83	104	5
	LONDON			
32	to Llanelthy	165	214	1
32	Llanſtuffan	175	227	5
75	Lamberherſt	28	39	6
90	Lancaſter	187	232	7
115	Larlingford	76	87	5
1	Lempſter	103	135	7
8	Letherhead	16	19	5
32	Lechlade	60	74	5
68	Lewes	46	50	
75	Lewiſham	4	6	4
98	Leiceſter	78	98	6
50	Litchfield	94	118	5
71	Lippock	38	46	6
101	Lincoln	103	128	4
106	Littleport	61	74	
59	Looe	185	232	
98	Loughborough	86	107	3
109	Ludlow	107	136	2
118	Luton	28	29	5
112	Lyford	53	74	
	LONDON			
22	to Maidenhead	22	27	6
22	Malborough	62	75	3
22	Marsfield	84	103	
44	Maningtree	51	59	1
59	Market Jew	228	287	
77	Maiden Bradley	85	106	
101	Market Deeping	71	87	
118	Mansfield	106	136	2
125	Meriden	78	98	4
32	Michael Dean	89	113	7
95	Midhurſt	43	52	
118	Milton Mowb.	82	104	4
118	Midlam	192	252	
1	Morton in Mar.	67	83	2
11	Morpeth	224	291	
32	Monmouth	99	127	
77	St Moulton	146	183	2
98	Montſorrel	83	104	2
101	Morton	78	95	6
109	Montgomery	122	158	5
	LONDON			
50	to Namptwich	126	162	4
11	Newark	95	118	4
11	Newcaſtle	222	276	4
22	Newbury	47	56	6
27	Nether Pellarton	66	89	6
32	New Church	108	139	2
32	Newport	116	151	2
32	St Nicholas	131	169	1
68	Newhaven	45	56	6
75	Newenden	38	53	6
90	Newcaſtle	116	149	3
90	Newton	146	187	2
115	Newmarket	54	60	5
11	Northallerton	176	229	4
41	Northfleet	19	24	2
50	Northorp	148	194	4
98	Northampton	54	66	7
115	Norwich	99	108	7
118	Nottingham	96	122	4
	LONDON			
112	to Oakham	67	96	2
118	Oakham	74	94	
1	Oxford	47	55	6
	LONDON			
84	to Paulton	94	117	2
118	Papplewick	102	130	2
1	Perſhore	79	102	5
59	Penſance	230	290	
71	Petersfield	45	55	2
87	Peterborough	62	76	4
90	Penrith	221	282	5
101	Peterborough	63	76	
59	Phily	210	252	6
84	Phillips Norton	84	104	
59	Plymouth	173	215	6
118	Plumtree	92	117	2
71	Portſay Bridge	57	69	
71	Portſmouth	60	73	4
262	Pool	88	110	5
1	Preſtain	111	148	6
90	Preſton	167	211	5
106	Puckeridge	25	27	4
	LONDON			
27	to Quot	102	137	3
	LONDON			
22	to Rameſbury	58	69	2
22	Reading	32	40	2
101	Redbourn	118	147	4
1	Riadergowy	125	170	5
118	Richmond	200	262	2
262	Ringwood	77	96	5
11	Royſton	33	38	
41	Rocheſter	23	29	6
59	Rockbere	133	166	
118	Rockingham	65	83	
118	Rotherham	126	161	4
44	Rumford	10	11	6
50	Rugely	99	126	2
262	Rumſey	63	78	6
75	Rye	46	64	
	LONDON			
59	to Saliſbury	70	83	6
137	Saxmundham	70	86	7
59	Senan	238	300	3
75	Sevenoke	15	23	
87	Setherton	85	108	2
106	Seeching	77	94	2
112	Sevenage	25	31	7
118	Selſoe	34	38	5
41	Sittingborn	31	41	
27	Shoughton	51	69	6
59	Shaftsbury	88	103	
59	Sherborn	100	118	4
75	Shrawton	70	86	4
125	Shrewſbury	124	157	
118	Skipton	170	221	6
101	Sleaford	89	110	4
106	Southery	66	80	4
125	Southampton	62	78	3
87	Spalding	78	98	
8	Stone Street	25	30	
11	Stilton	57	69	
11	Stamford	63	83	
27	Stratford	72	97	6
50	Stony Stratford	44	53	1
50	Stone	110	140	7
50	Stablefordbridge		147	
59	Staines	15	19	
68	Stretham	6	6	2
87	Stilton	57	69	1
32	Swanzey	156	202	4
131	Swaff ham	77	94	

Tadcaſter

Pag.	Tables.	C.	M.	F.	Pag.	Tables.	C.	M.	F.	Pag.	Tables.	C.	M.	F.
	LONDON				22	Twiford	28	35	2	1	Wheatlybridge	41	49	2
11	to Tadcaſter	142	182	4		*LONDON*				1	Wheatly	42	52	2
112	Tamesford	38	52	1	118	to Uppingham	69	87	6	90	Whittle	158	201	6
1	Tetſworth	37	44	6	1	Uxbridge	15	18	4	1	High Wickham	27	32	6
109	Tenbury	102	128	5		*LONDON*				44	Witham	32	36	5
22	Theal	36	44	5	11	to Waltham	10	12		87	Widrington	65	80	2
22	Thatcham	45	53	5	11	Ware	20	22	4	90	Wigan	153	195	4
90	Thrumby	216	275	5	71	Wandſworth	5	6	4	115	Whittlesford Br.	42	46	
115	Thetford	70	79	5	75	Warminſter	80	99	4	115	Windham	85	99	6
131	Tittleſhal	84	104	4	90	Warrington	136	182		1	Worceſter	85	112	2
11	Topcliff	167	225	6	131	Walſingham	92	116	3	22	Woolhampton	42	50	3
8	Tooting	5	6	7	11	Wentbridge	130	165	4	50	Woore	120	154	
50	Toceſter	50	60	5	27	Wendover	30	39	1	109	Worceſter	89	109	5
50	Torperley	133	172	5	77	Weſton Regis	102	126	2	118	Wombwel	132	170	2
47	Troſeley	20	27	2	84	Wells	102	127	5	137	Woodbridge	62	75	3
59	Trewardreth	195	244		118	Wellingborough	52	65	5	262	Wincheſter	54	67	3
59	Tregoney	205	256	6	125	Wenlock	114	143	6		*LONDON*			
84	Troubridge	80	96		125	Welſhpool	138	176		137	to Yarmouth	92	122	5
11	Tuxford	105	132	2	131	Wells	95	121	1	11	York Micklegate	150	192	
75	Tunbridge	20	29	5	134	Weymouth	104	132	1					

A Table of the Croſs-Roads, and the Diſtances of the ſeveral Cities and Towns from thoſe in Capitals.

Pag.	Tables.	C.	M.	F.	Pag.	Tables.	C.	M.	F.	Pag.	Tables.	C.	M.	F.
140	**BRISTOL**					Whitminſter	24	29	4		Weſel	48	70	2
	to Sodbury	10	12			Gloceſter	30	36	4		Barwick	55	80	4
	Tetbury	19	25	2		Tewkſbury	38	46	6					
	Cirenceſter	26	35	4		Severnſtoke	44	54	6	163	**CHESTER**			
	Burford	38	51	7		Worceſter	50	62			to Wrexham	9	11	4
	St Newton	50	68	7							Sallatin	19	25	2
	Banbury	55	74	7	154	**BRISTOL**					Llanfylen	23	31	
						to Biſhops Chue	6	7	1		Llanyelling	29	39	2
143	**BRISTOL**					Wells	15	19			Llantair	37	50	2
	to Auſt Ferry	10	12			Glaſtonbury	19	24	6		Tregunnon	41	56	2
	Chepſtow	15	18			Somerton	25	32	6		New Town	45	61	4
	Monmouth	25	31	7		Martock	30	39	6		Lanbed. vunneth	52	71	
	Hereford	37	50	5		Crookhorn	35	47	1		Lanbeder vaur	60	81	
	Leominſter	47	65			South Parret	37	49	5		Bealth	68	91	6
	Ludlow	55	75	6		Frampton	47	62	4		Brecknock	80	107	6
	Ch. Stretton	65	91	2		Weymouth	57	74	4		Cardiff	110	145	4
	Shrewſbury	74	105	1										
	Whitchurch	88	125	1	157	**CAMBRIDGE**				168	**DARTMOUTH**			
	Cheſter	102	145	5		to Elſley	8	11	5		to NewtonBuſhel	12	16	
						St Neot's	12	17	1		Kenford	20	26	7
148	**BRISTOL**					Great Stoughton	15	22	4		Exeter	22	31	3
	to Biſhops Chue	6	7	1		Higham Ferries	22	34	4		Silverton	28	39	
	Wells	15	19			Northampton	32	49	5		Tiverton	34	46	
	Glaſtonbury	19	24	6		Watford	40	61	2		Bampton	39	53	2
	Greinton	24	31	3		Rugby	46	69	1		Berry	42	57	2
	Lyng	31	39	5		Coventry	54	80	6		Embercomb	50	67	6
	Taunton	37	47	5							Minhead	52	71	2
	Wellington	42	54	6	160	**CARLISLE**								
	Welland	50	64	6		to Brakenhill	6	9	4	171	**St DAVIDS**			
	Brandinch	54	69	6		*Enter* Scotland	12	18	6		to Fiſcard	12	16	1
	Exeter	60	78	4		Caſtleton	16	24	4		Newport	17	23	
						Jedborough	32	46	4		Cardigan	24	33	4
151	**BRISTOL**					Kelſo	39	57	2		Llanarch	38	51	5
	to Acton	8	9	4		*Enter* England	43	62	6		Llanruſted	46	63	
	Durſley	18	22	2		Cornhill	46	66	7		Llanbadarn vaur	52	71	4

Talabont

Pag.	Tables.	C.	M.	F.
	Talabont	57	78	3
	Macheleth	64	89	2
	Aberangel	71	99	5
	Llanum mowthy	76	107	2
	Balla	86	120	6
	Bettus	93	131	
	Ruthyn	100	141	2
	Holywell	112	156	4
176	EXETER			
	to Crediton	7	8	
	Chimleigh	18	21	5
	Bediford	12	16	7
	Barnſtable	32	38	5
	Ilfarcomb	40	49	1
	Torrington	17	23	7
179	EXETER			
	to Dunsford	5	7	5
	Chegford	10	15	
	Taviſtock	22	33	2
	Liſcard	32	48	7
	Liſtwithiel	41	57	6
	Grampound	51	71	5
	Truro	57	79	4
182	GLOCESTER			
	to Cheltenham	7	9	4
	Winchcomb	12	16	4
	Campden	19	28	1
	Stratford	27	39	3
	Warwick	33	47	6
	Coventry	41	58	2
185	GLOCESTER			
	to Huntley	4	6	6
	Roſs	10	15	2
	Much Birch	16	22	7
	Hereford	20	28	4
	Pembridge	30	41	3
	Preſtain	35	48	
	Knighton	38	52	3
	Clunn	42	58	2
	Montgomery	50	70	3
188	HEREFORD			
	to Fromſhill	10	11	7
	Worceſter	20	24	4
	Droitwich	25	30	5
	Bromſgrove	30	36	1
	Alchurch	33	41	
	Solihul	40	50	
	Meriden	45	56	4
	Coventry	50	62	6
	Woolvey	57	71	7
	Shamford	60	76	3
	Leiceſter	67	86	6
191	HUNTINGD.			
	to Ives	5	5	6
	Erith	10	12	2
	Sutton	13	16	5
	Ely	18	23	3
	Soham	22	28	5
	Bury	36	46	5
	Wulpit	41	54	6
	Needham	47	62	6
	Ipſwich	54	71	6
194	IPSWICH			
	to Claydon	3	4	2
	Thwait	11	16	2
	Oſmondſton	16	23	6
	Long Stratton	22	32	6
	Norwich	30	43	6
	Aleſham	39	56	
	Cromer	46	66	4
197	KINGS LYN			
	to Swaffham	12	15	
	Stanford	19	24	
	Thetford	25	31	5
	Ickſworth	32	41	1
	Stow Market	40	52	1
	Ipſwich	49	64	1
	Harwich	59	76	1
200	KINGS LYN			
	to Gayton	5	7	3
	Mileham	14	20	1
	Billingford	18	26	3
	Norwich	30	42	1
	Hadſko	42	59	6
	Yarmouth	48	69	4
203	MONMOUTH			
	LlandiloCruſſyen	7	8	2
	Abergaveny	12	15	3
	Crecowel	16	21	2
	Brecknock	24	34	1
	Redbrue	30	42	1
	Lanimdofry	38	53	
	Llanbeder	48	68	4
206	NOTTINGH.			
	to Newark	12	17	1
	Lincoln	24	31	7
	Walton	29	38	6
	Market Raiſing	36	48	5
	Stanton	40	54	2
	Briggeſly	46	61	6
	Grimſby	50	67	2
209	OXFORD			
	to Fifield	6	8	6
	Faringdon	12	17	6
	Hiworth	16	23	6
	Purton	22	31	6
	Malmſbury	30	42	
	Luckington	35	49	2
	Puckle Ch.	43	60	
	Briſtol	48	68	
212	OXFORD			
	to Burceſter	10	13	
	Buckingham	19	24	6
	Newport Paniel	27	38	5
	Bedford	34	52	
	Gamlinghay	43	65	
	Cambridge	52	80	
215	OXFORD			
	to Abington	5	6	4
	E. Iſley	13	17	1
	Newbury	20	26	4
	King's Cleer	25	33	5
	Baſingſtoke	32	42	6
	Alton	40	53	3
	Peterſhield	50	66	
	Chicheſter	60	80	
218	OXFORD			
	to Kidlington	4	5	
	Dedington	13	16	4
	Banbury	18	23	
	Southam	28	37	1
	Princethorp	33	43	4
	Coventry	39	50	5
	Nuneaton	46	58	4
	Atherſton	49	62	6
	Aſhbyde laZouch	58	74	1
	Swarkſton	64	82	
	Derby	68	87	
221	OXFORD			
	to Abington	5	7	2
	Shelford	17	24	
	Hungerford	21	29	
	N. Tudworth	31	43	4
	Saliſbury	41	57	6
	Cranborn	50	70	3
	Wimborn	57	81	
	Pool	61	87	3
224	PRESTAIN			
	to New Radnor	4	5	4
	Bealth	12	15	6
	Ludlowvaugh	21	27	6
	Llanimdofry	26	34	6
	Abermarles	31	41	
	Rue Raddor	37	49	
	Carmarthen	46	61	
227	SALISBURY			
	to Everley	12	15	6
	Burbich	16	21	4
	Marlborough	20	27	2
	Hiworth	32	43	5
	Lechlade	36	49	2
	Burford	42	57	5
	Stow	49	67	5
	Campden	56	76	

TINMOUTH

Pag.	Tables.	C.	M.	F.
230	**TINMOUTH**			
	to Newcaſtle	7	9	2
	Ovingham	15	21	1
	Hexham	23	31	5
	Haltweſel	33	46	4
	Chapelbourn	39	54	6
	Corby	46	64	4
	Carliſle	50	69	5
233	**WELSHPOOL**			
	to Llanvair	6	8	2
	Dinas Mowthy	20	26	5
	Dolgethe	28	36	1
	Llandura	37	47	7
	Harlech	42	54	1
	Dolbenmer	52	66	5
	Carnarvan	64	82	2
236	**YORK**			
	to Allerton	10	13	1
	Knareſburgh	14	18	
	Ripley	18	23	
	Boulton	30	38	7
	Skipton	35	45	
	Coniſton	40	52	
	Settle	46	60	2
	Greenby	53	69	
	Hornby	61	79	
	Lancaſter	68	88	7
239	**YORK**			
	to Tadcaſter	8	9	6
	Thorner	14	17	7
	Leeds	20	25	
	Burſtal	25	32	
	Ealand	30	40	2
	Rochdale	40	55	
	Mancheſter	48	67	6
	Eccles	52	72	3
	Warrington	62	86	2
	Frodſham	68	95	6
	Cheſter	74	106	4
	From Mancheſter			
	to Stopford	5	6	4
	Shaucraſs	13	17	4
	Buckſton	18	23	[illegible]
	Braſſinton	30	39	4
	Weſton Underw.	36	49	
	Derby	40	55	4
244	**CARMARTH.**			
	to K. Kilreaden	10	14	
	Cardigan	18	26	
	Tredraier	8	10	
	Red Owen	14	18	1
	Llandeber	20	27	7
	Tallaſavern	5	7	2
	Llanruſted	10	15	7
	Aberiſtwith	15	23	7
247	**CHELMSFORD**			
	to Braintry	9	11	
	Sudbury	21	25	2
	Lavenham	26	31	6
	St Edmund Bury	35	43	3
	From Chelmsford			
	to Thaxted	16	19	6
	Dunmow	10	12	6
	Saffron Walden	22	27	3
250	*From Chelmsford to Maldon and Raleigh in Eſſex, Graveſend in Kent, &c.*			
	to Malden	8	9	5
	Raleigh	10	13	
	Billericay	7	8	6
	Graveſend	20	23	4
	From Canterbury			
	to Sandwich	10	13	5
	Deal	14	18	5
	Dover	26	27	
253	**EXETER**			
	to Biſhop's Clyſt.	3	3	5
	Newton Poplar	9	11	
	Cullyford	17	21	2
	Lime	22	28	
	Chiddiock	27	34	5
	Bridport	29	37	
	Dorcheſter	40	51	6
	From Plymouth			
	to Modbury	10	14	2
	Holwel	17	22	7
	Dartmouth	22	30	
256	**FERRIBRIDG.**			
	to Aberford	8	10	3
	Wetherby	13	17	6
	Boroughbridge	22	30	1
	Rippon	27	36	2
	Lemyng	37	49	6
	Richmond	47	62	2
	Bernard Caſtle	57	75	2
	From Ferribridge			
	to Wakefield	8	11	5
259	**KENDAL**			
	to Stanley	4	5	3
	Amblefide	10	13	3
	Keſwick	22	29	5
	Cockermouth	32	43	7
	From Egrimond			
	to Winnick	5	6	3
	Cockermouth	10	14	1
	Bodel	15	21	
	Thurſby	24	33	4
	Carliſle	29	39	4
262	**LONDON**			
	to Alresford	47	59	7
	Wincheſter	54	67	3
	Rumſey	63	78	6
	Caſtle Malwood	69	86	3
	Ringwood	77	96	5
	Knaſton	83	104	5
	Pool	88	110	5
	From Pool to			
	Chriſt Church	9	10	4
	Lemington	18	22	
265	**SHREWSBURY**			
	to Elleſmere	12	16	
	Wrexham	21	28	4
	Mould	31	41	4
	Holywell	39	52	3
	From Cheſter to			
	Flint	8	12	4
	Holywell	12	17	4
268	**WHITBY**			
	to Skellingdam	9	11	7
	Giſborough	17	21	7
	Marton	22	28	6
	Norton	28	37	2
	Sedgfield	34	45	3
	Durham	42	56	6
	Sunderland	10	13	
	Tinmouth	17	22	4
271	**YORK**			
	to Whitwel	10	13	5
	New Malton	14	19	3
	Pickering	20	28	2
	Whitby	35	50	2
	In the Road to Scarborough			
	to New Malton	14	19	3
	Rollinton	18	24	5
	Sherborn	23	31	3
	Seamor	28	38	6
	Scarborough	31	43	1

A TABLE of the CITIES, TOWNS, &c. *deſcribed in this* BOOK.

Cities, Towns, &c. Pag.

Aberavon - - - 38
Abergavenny 204
Aberconway 38
Abergwilly - - - - 226
Aberiſtwith - - - - - 7
Abermarles - - - - 226
Abiforth - - - - - 257
Abingdon - - - - - 34
Abington - - - - - 116
Acton - - - - - - 152
Agmondeſham - - - 29
Alchurch - - - - - 190
St Albans - - - - 119
Allerton - - - - - 237
Aleſham - - - - - 196
Ayleſbury - - - - - 29
Aleſty - - - - - - 53
Alesford - - - - - 49
Althorp - - - - - 158
Alton - - - - - - 217
Almonbury - - - - 122
Alnwick - - - - - 21
Alton - - - - - - 129
Ambleſide - - - - 260
Ameſbury - - - - - 78
Amwell - - - - - 13
Andover - - - - - 78
Anſty - - - - - - 108
Arundel - - - - - 10
St Aſaph - - - - - 57
Aſhby de la Zouch - 220
Aſhburton - - - - - 62
Atherſton - - - - 210
Attleborough - - - 116
Aulceſter - - - - - 30
Axminſter - - - - 64
Axmouth - - - - - 254
Badbury - - - - - 228
Baldock - - - - - 113
Balla - - - - - - 175
Bangor - - - - - 52
Banbury - - - - - 30
Barking - - - - - 46
Barkway - - - - 107
Barnards Caſtle - - 257
High Barnet - - - 51
Barwick upon Tweed 12
Baſingſtoke - - - - 61
Barnſley - - - - - 122
Bath - - - - - - 85
Beaumaris - - - - 58
Bealth - - - - - 226
Beconsfield - - - - 3
Bedford - - - - - 214
Bedford Level - - - 112
Beddiford - - - - 177
Beggars Buſh - - - 13
Belvoir Caſtle - - - 15
Beverley - - - - - 105
Biggleſwade - - - - 114
Billericay - - - - - 251
Biſhops Caſtle - - 111

Cities, Towns, &c. Pag.

Black Heath - - - 42
Blandford - - - - - 135
Blenkenſop Caſtle - 232
Blithborough - - - 139
Bradinch - - - - - 150
Bramyard - - - - - 6
Braintry - - - - - 248
Brantford - - - - - 33
Brecknock - - - - - 166
Bridgford - - - - - 200
Bridlington Key - - 105
Bridgnorth - - - - 31
Bridgwater - - - - - 79
Bridport - - - - - 254
Brighthelmſton - - 70
Briſtol - - - - - - 141
Broadwater - - - - 113
Broadway - - - - - 4
Bromſgrove - - - - 31
Brotherton - - - - 257
Brookſtreet - - - - 45
Boſton - - - - - - 89
Buckingham - - - - 28
Bugden - - - - - - 102
Buntingford - - - - 12
Burceſter - - - - - 213
Burford - - - - - - 229
Burley Hall - - - - 14
Burmingham - - - 126
Burrough Bridge - - 18
Burton - - - - - - 55
Burton Lazers - - - 120
Bruton - - - - - - 79
Buxton - - - - - - 243
Calne - - - - - - - 25
Cambridge 157, 158, 215
Camelford - - - - - 82
Campden - - - - - 31
Canterbury - - - - 251
Cardigan - - - - - 175
Cardiff - - - - - - 167
Carlton - - - - - - 93
Carleton - - - - - 202
Carliſle - - - - - 161
Carmarthen - - - 245
Carnarvan - - - - 235
Caſtor - - - - - - 196
Celbey - - - - - - 122
Chatham - - - - - 43
Chediok - - - - - 255
Cheddar Cliffs - - - 85
Chelmsford - - - - 45
Cheltenham - - - 183
Chepſtow - - - - 144
Cheſter - - - - - 164
Cheſter in the Street 20
Chegford - - - - 180
Chicheſter - - - - 217
Chimleigh - - - - 178
Chippenham - - - 26
Chippingnorton - - - 4
Chriſt Church - - 204

Cities, Towns, &c. Pag.

Church Stretton - - 147
Chuton - - - - - - 85
Cirenceſter - - - 142
Cley - - - - - - - 199
Clun Caſtle - - - - 187
Cockermouth - - - 261
Colcheſter - - - - 138
Colebrook - - - - - 35
Coleſhill - - - - - 53
St Colomb - - - - 83
Columpton - - - - 150
Coniſborough - - - 122
Coventry - - - - 220
Cowbridge - - - - 38
Cranborn - - - - - 136
Crayford - - - - - 42
Crecowell - - - - 205
Crookhorn - - - - 64
Crom Hall - - - - 152
Cromer - - - - - 196
Croxton - - - - - 198
Croydon - - - - - - 69
Croyland - - - - - - 88
Cunnington - - - 102
Darking - - - - - - 9
Darlaſton Bridge - - 91
Darlington - - - - - 19
Dartmouth - - - - 169
Daventry - - - - - 53
St Davids - - - - - 40
Dean Foreſt - - - - 36
Debenham - - - - 196
Dedington - - - - - 219
Dedmerton - - - - 141
Denbigh - - - - - - 57
Deptford - - - - - - 43
Derby - - - - - - 100
Devil's Ditch - - - 86
Devizes - - - - - - 80
Dolgethy - - - - - 234
Doncaſter - - - - - 16
Donnington Caſtle - 216
Dorcheſter - - - - - 35
Dorcheſter - - - - 235
Dover - - - - - - 252
Downham - - - - 108
Droitwich - - - - 189
Durſley - - - - - - 152
Dulverton - - - - - 80
Dunham - - - - - 143
Dunkton - - - - - 136
Dunmail-raiſe Stones 260
Dunmow - - - - - 249
Durham City - - - 19
Dunſtable - - - - - 52
Ebſom - - - - - - - 9
The Eden Fluv. - - 162
Edgcomb Mount - - 66
St Edmond's Bury - 162
Elmham - - - - - 201
Elſtow - - - - - - 119
Eltham - - - - - - 48

Cities, Towns. &c. Pag.

Ely - - - - - - - - 107
Erith - - - - - - - 192
Everley - - - - - - 228
Eveſholm Vale - - - 5
Eveſholm - - - - - 110
Euſton Hall - - - 198
Ewell - - - - - - 9
Exeter - - - - - 176
Fairford - - - - - 35
Faringdon - - - 36
Fakenham - - - 132
Farley Caſtle - - - 85
Farnham - - - 129
Feverſham - - - 43
Fiſcard - - - - - 172
Flamborough Head 105
Flint - - - - - 266
Ford - - - - - 178
Fowey - - - - - 64
Frampton - - - 156
Frodſham - - - 243
Giſborough - - - 269
Glaſtonbury - - 149
Gloceſter City - - 183
Godmancheſter - - 192
Grafton - - - 190
Grampound - - 181
Grantham - - - 15
Graveſend - - - 251
Grimſby - - - 208
Eaſt Grinſted - - 69
Guidy Hall - - - 45
Guilford - - - - 73
Halifax - - - - 123
Halſtead - - - 248
Hammerſmith - - 33
Hampton Court - - 147
Harlaxton - - - 14
Harlech - - - - 234
Harltwell - - - 232
Hartford - - - 14
Harwich - - - 199
Hatfield - - - 113
Hatherly - - - - 81
Haverborough - - - 99
Haverford Weſt - - 38
Haulton - - - 242
Hawarding - - - 58
Hemingſtone - - 193
Henlip Houſe - - 189
Henly - - - - - 35
Hereford - - - 146
Hexham - - - 231
Higham Ferrars - - 158
Highgate - - - 51
Hilton - - - - 270
Hith - - - - - 49
Hodſdon - - - - 21
Holy Head - - 58
Holy Well - - 175
Honiton - - - - 61
Hornby - - - - 238

Horſham

A TABLE *of the* CITIES, TOWNS, &c. *deſcribed in this* BOOK.

Cities, Towns, &c. Pag.

Horſham 9
Hog's Norton 219
Hungerford 26
Huntingdon 13
Ilfarcomb 178
Eaſt Iſley 216
Ingatſtone 45
Ipſwich 195
Iſlands in the British Ocean 197
Iſlip 4
St Ives 192
Ixworth 119
Kelſo 162
Kendall 93
Kenſington 33
Keſwick 260
Kerton 177
Kettering 120
Kidderminſter 31
Kidwelly 39
Kilgarron 245
Kimbolton 114
Kings Lynn 198
Kingſton upon Hull 104
Kingwood Foreſt 26
Kinneton 30
Knareſbury 237
Kneeſworth 13
Llanbedarnvaur 176
Llanbeder pont ſteffan 205
Lancaſter 238
Landaff 37
Llandilovaur 226
Lanelthy 39
Llaughern 40
Llanimdovery 205
Launceſton 82
Lechlade 35
Leeds 240
Leeds Caſtle 48
Leiceſter 99
Leominſter 6
Lewis 70
Lewiſham 75
Lynn Tegad, or Pemble Meer 147
Lime Regis 253
Limington 263
Lincoln 103
Liſcard 181
Liſtwithiel 181
Litchfield 54
Littlecot 24
Lloghor 39
London 40, 44, 47, 59, 68, 71, 74, 77, 84, 87, 101
Eaſt Looe 65
Weſt Looe 66
Loughborough 100
Luddington 120

Cities, Towns, &c, Pag.

Ludlow 145
Lurgiſhall 222
Luton 119
Machenleth 174
Maidenhead 23
Maidſton 48
Maiden Bradley 78
Maldon 251
Malmſbury 211
New Malton 272
Malwood 263
Manceſter 219
Mancheſter 241
Maningtree 46
Market Jew 67
Marlborough 24
Martock 155
Mathatern Houſe 174
Mendleſham 195
St Michael 83
St Michael's Mount 67
Micheldean 36
Minehead 170
Midhurſt 96
Milborn Port 62
North Mims 54
Miſſenden 28
Montgomery 187
Monmouth 204
Morpeth 21
Morton Henmarſh 4
Mould 267
Moulton 80
Mounts Bay 67
Mount Sorrel 99
Namptwich 56
Narbath 40
Neath 38
Needham 193
St Neots 114
Nerborough 198
Newark upon Trent 16
Newberry 25
Newcaſtle under Line 91
Newcaſtle upon Tine 20
New Foreſt 264
Newmarket 132
Newport 37
Newport 83
Newport 172
Newport Painel 213
Newton 94
Newton 226
Newton Buſhel 169
Nonſuch 9
North Allerton 18
Northampton 159
Northwich 91
Norwich 117
Nuneaton 219
Oakham 114

Cities, Towns, &c. Pag.

Oxford 209, 210, 211, 212, 215
Padſtow 81
Peakirk 89
Pembridge 187
Pembroke 39
Penmanmaur Mount 58
Penrith 94
Penſance 66
Perſhore 5
Peterborough 88
Petersfield 96
Petherton 150
Philips Norton 85
Pickering 273
Picts Wall 162
Plimpton 255
Plymouth 63
Pontefract 238
Pool 223
Portland Iſle 135
Portſey Iſle 73
Portſmouth 73
Puckeridge 107
Puckle Church 210
Quarendon 29
Queenhope 267
Queinton 184
Old Radnor 225
New Radnor 225
Raleigh 251
Rameſbury 24
Redbourn 54
Reading 23
Riadergowy 7
Ringwood 263
Ripley 237
Rippon 257
Rocheſter 43
Rochdale 240
Rotwright 4
Roſs 186
Royſton 13
Rugeley 55
Rumford 45
Rumſey 263
Ruthyn 175
Rye 76
Saliſbury 222
Sandback 92
Savernack Foreſt 24
Sandwich 252
Sawſten 116
Scarborough 273
Seeching 108
Settle 237
Seven Oak 76
Shaftsbury 60
Sheals 270
Shelford 207
Sherborn 63
Sherborn 17

Cities, Towns, &c. Pag.

New Shoram 70
Shrewſbury 227
Sion Houſe 34
Sittingborn 43
Sleaford 103
Solihull 190
Somerton 156
Southam 219
Southampton 129
Spalding 89
Stamford 17
Stanes 60
Stany Street 10
Stevenage 113
Stoak 251
Stockbridge 125
Stone 55
Stonehenge 79
Stony Stratford 53
Stow 229
Stow Market 193
Stratford upon Avon 30
Strogle Caſtle 37
Sturbridge 29
Sudbury 248
Swaffham 132
Swanſey 39
Tadcaſter 17
Tameſford 113
Tamworth 51
Taviſtock 180
Taunton 150
Tenbury 110
Tetbury 142
Tewkſbury 153
Thaxted 249
Theobalds 12
Thetford 198
Thiſtleworth 33
Thirtwall Caſtle 232
Thriſk 19
Tinmouth 231
Tiverton 170
Tolton 17
Torrington 81
Towceſter 53
Tortworth 152
Town Malling 49
Tregony 66
Troubridge 86
Truro 83
Tunbridge 75
Tuxford in the Clay 16
The Vale of White Horſe 217
Uppingham 120
Uttoxater 55
Wakefield 258
Waldon 249
Walſingham 133
Waltham 12
Wantage 223

Warminſter

A TABLE of the CITIES, TOWNS, &c. *deſcribed in this* BOOK.

Cities, Towns, &c.	Pag.
Warminſter	78
Warington	92
Warwick	184
Warwick Stone Bridge	232
Webley	7
Welſh Pool	127
Wellingborough	120
Wellington	150
Wells	140
Wem	147
Wendover	29
Wenlock	126
Weymouth	136
Whitby	272
Whitchurch	147
Whitchurch	60
High Wickham	3
Wigan	92
Wilton	186
Wimundham	116
Winander Meer	260
Winborn Minſter	222
Wincheſter	97
Winchecomb	183
Windſor	33
Winterborne	243
Witham	46
Woodbridge	138
Woolverton	213
Woolvey	190
Worceſter	5
Wrexham	266
Wulpit	192
Yarmouth	202
Yeowell	62
York	240

THE EXPLANATION.

THE Title of every Road is a diſtiſtnct Page ; to each of which is annexed a Map of the County wherein the Initial or Boundary City, Town, or Place, lies [for the moſt part] or elſe ſome part of the Deſcription of the Road itſelf.

The beginning of the Road is always at the bottom on the Left Hand, in the Page following the Title ; whence you proceed upwards from 1, 2, 3, 4, 5, *&c.* Miles until you come to the Top of the firſt Column, and ſo on in like manner from the Bottom of the 2d, 3d, *&c.* beginning in every Page on the Left Hand as before directed.

The black Dots or Points in the middle of the Road, are the Stations of the Miles, with their reſpective numbers affixed to them.

When any other Road croſſes or goes out of the Road deſcribed, there is an opening with the Name of the Place to which it goes : And in your Progreſs you meet with Rills, Brooks, Rivers, Bridges, [the Plan of the Road ſhewing whether built of Wood, Brick, or Stone. Number of Arches contained in each if any of Note.] Woods, Trees, Mountains, and Hills [ſhewing their Aſcent and Deſcent, as they really are, very naturally]. The Plan of the Road ſhewing at the ſame time the Ichnography of all Cities, Towns, *&c.* and the Compaſs in each Column the true Bearings both of the Road itſelf and of all the Towns and Places that offer themſelves to your View on either ſide of it. The Road is all the Way bounded with two parallel black Lines if incloſed or hedged in on both ſides, or elſe if open, with two parallel dotted Lines, or laſtly, if bounded or hedged in on one ſide and open on the other, with a black Line and a dotted Line parallel to it.

The Name of the County the Road paſſes through is engraved on each Column.

In the Margin or ſome other convenient Place of every Page is likewiſe engraved a Deſcription of the Cities, Boroughs, [with the Arms of all ſuch that have any] Corporations, Market Towns, and whatever is remarkable, with figures referring to the Places where they are to be found in the Plan of that Road ; but to the Intent that the Reader might readily find out any Place deſcribed in this Book, we have hereunto ſubjoined an Alphabetical Table of all ſuch Places. And whereas in the whole courſe of theſe Roads there are many Places repeated often in the Plan : The Reader muſt therefore have recourſe to the aforeſaid Table, to direct him to the Place he wants, it being deſcribed only in one.

A TABLE of all the MAPS *contained in this* BOOK.

Angleſey Iſle	50
Bedfordſhire	118
Berkſhire	221
Brecknockſhire	163
Buckinghamſhire	137
Cambridgeſhire	106
Cardiganſhire	1
Carmarthenſhire	244
Carnarvanſhire	233
Cheſhire	239
Cornwall	179
Cumberland	259
Darbyſhire	98
Denbighſhire	82
Devonſhire	148
Dorſetſhire	154
Durham	268
E. Riding of Yorkſh.	160
Eſſex	247
Flintſhire	265
Glamorganſhire	32
Gloceſterſhire	227
Hampſhire	262
Herefordſhire	143
Hertfordſhire	131
Huntingdonſhire	191
Iſlands in the British Ocean	128
Kent	250
Lancaſhire	236
Leiceſterſhire	188
Lincolnſhire	206
Merionethſhire	109
Middleſex	22
Monmouthſhire	203
Montgomeryſhire	185
Norfolk	200
Northamptonſhire	27
Northumberland	230
Nottinghamſhire	11
Oxfordſhire	140
Pembrokeſhire	171
Radnorſhire	224
Rutland	115
Shropſhire	125
Somerſetſhire	168
Staffordſhire	90
Suffolk	194
Surrey	95
Suſſex	8
Warwickſhire	218
Weſtmorland	271
W. Riding of Yorkſh.	256
Wiltſhire	134
Worceſterſhire	151

THE ROAD FROM LONDON TO ABERISTWITH

On the Sea Coast in Com. Cardigan. containing Com. 145 | Meas.d 199½ Miles

Viz.t From the Standard in Cornhill LONDON

	Com.	Meas.d		Com.	Meas.d		Com.	Meas.d
to Acton	6	8¾	Islip	47	57⅜	Bramyard	95	124⅛
Uxbridge	15	18¼	Enston	57	70	Lemster	105	135⅞
Beconsfield	22	27½	Morton in ye Marsh	67	83⅜	Prestain	111	148⅛
High Wickham	27	32⅝	Broadway	72	90¼	Ithon *Fluv.*	119	161⅜
Tetsworth	37	44⅛	Pershore	79	102⅜	Riadergowy	125	170⅜
Wheatly-bridge	41	49⅜	*WORCESTER*	85	112½	Aberistwith	145	199½

The Branch *to the City of* OXFORD

	Com.	Meas.d
to Tetsworth *as before*		
Wheaty	42	50½
OXFORD	47	55⅜

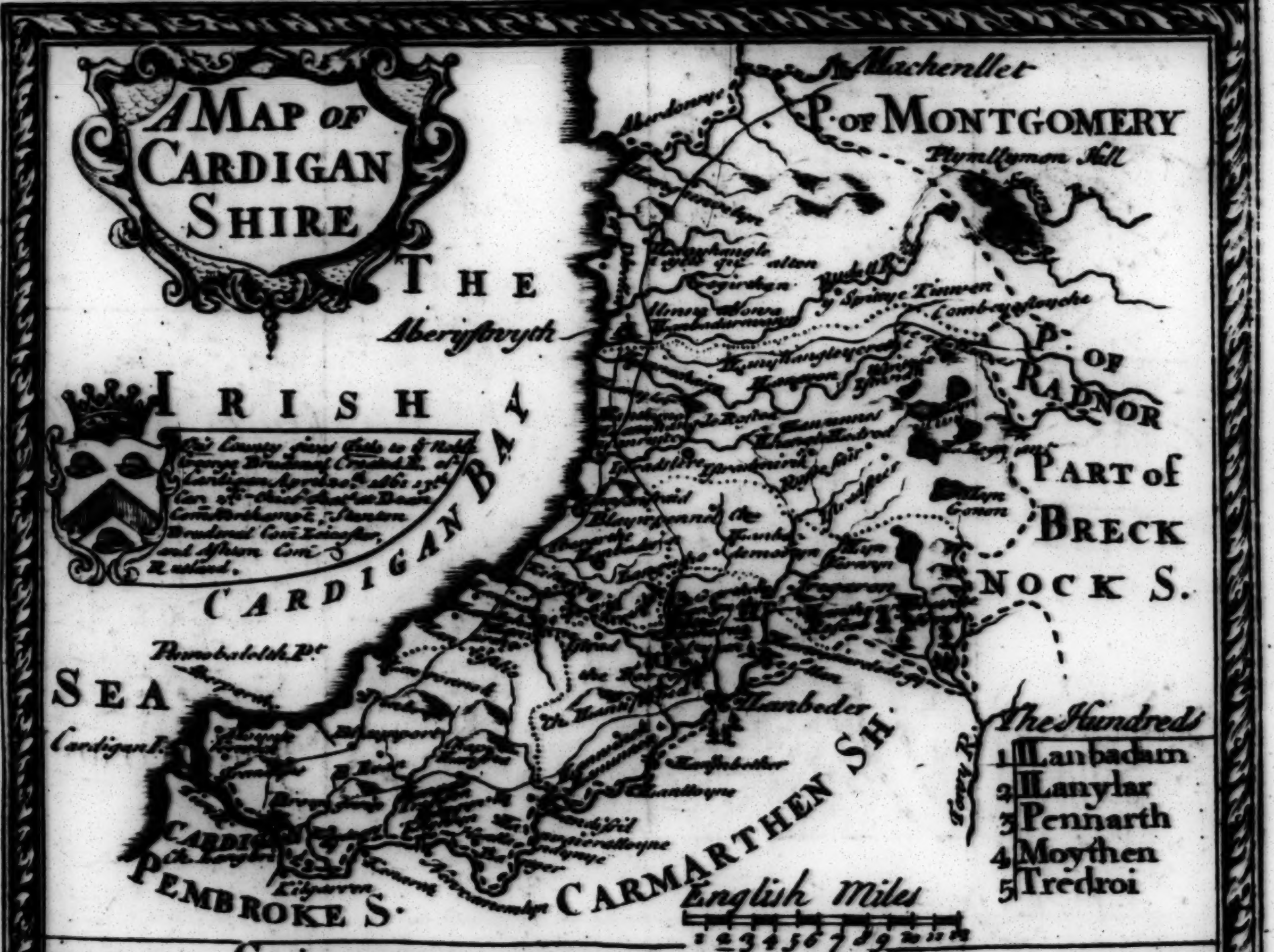
A MAP OF CARDIGAN SHIRE
THE IRISH SEA
CARDIGAN BAY
Aberystwyth
Machenllet
P. OF MONTGOMERY
Plymllymon Hill
P. OF RADNOR
PART of BRECKNOCK S.
CARMARTHEN SH.
PEMBROKE S.
CARDIGAN
Kilgarren
Llanbeder
Cardigan Pt.
This County gives Title to ye Right Honble George Brudenel Earl of Cardigan
The Hundreds
1 Lanbadarn
2 Lanylar
3 Pennarth
4 Moythen
5 Tredroi
English Miles
1 2 3 4 5 6 7 8 9 10 11 12

The County of CARDIGAN *is 94 Miles in Circumference, contains about 520,000 Acres, divided into 5 Hund.ds or Cantres, in wch are above 3163 Houses, 77 Parishes, & 4 Mark.t Towns one of wch viz. Cardigan Sends a Member to Parl.t The Air is Pleasanter & Milder here then in some parts of Wales, being Advantaged by its bordering upon ye Sea, & ye Low & Level Ground, not so much exposed to ye Winds & Storms. The Southern & Western parts are Plain & Fruitfull produce g much Corn, but ye Northern & Eastern parts are more Hilly & Barren, yet here also are many Fruitfull Valleys. This County is Noted for its Lead & Silver Mines. Pays to the 4 Shilling Aid Six Hundred Eighty Six Pounds Eight Shill. 1 Penny.*

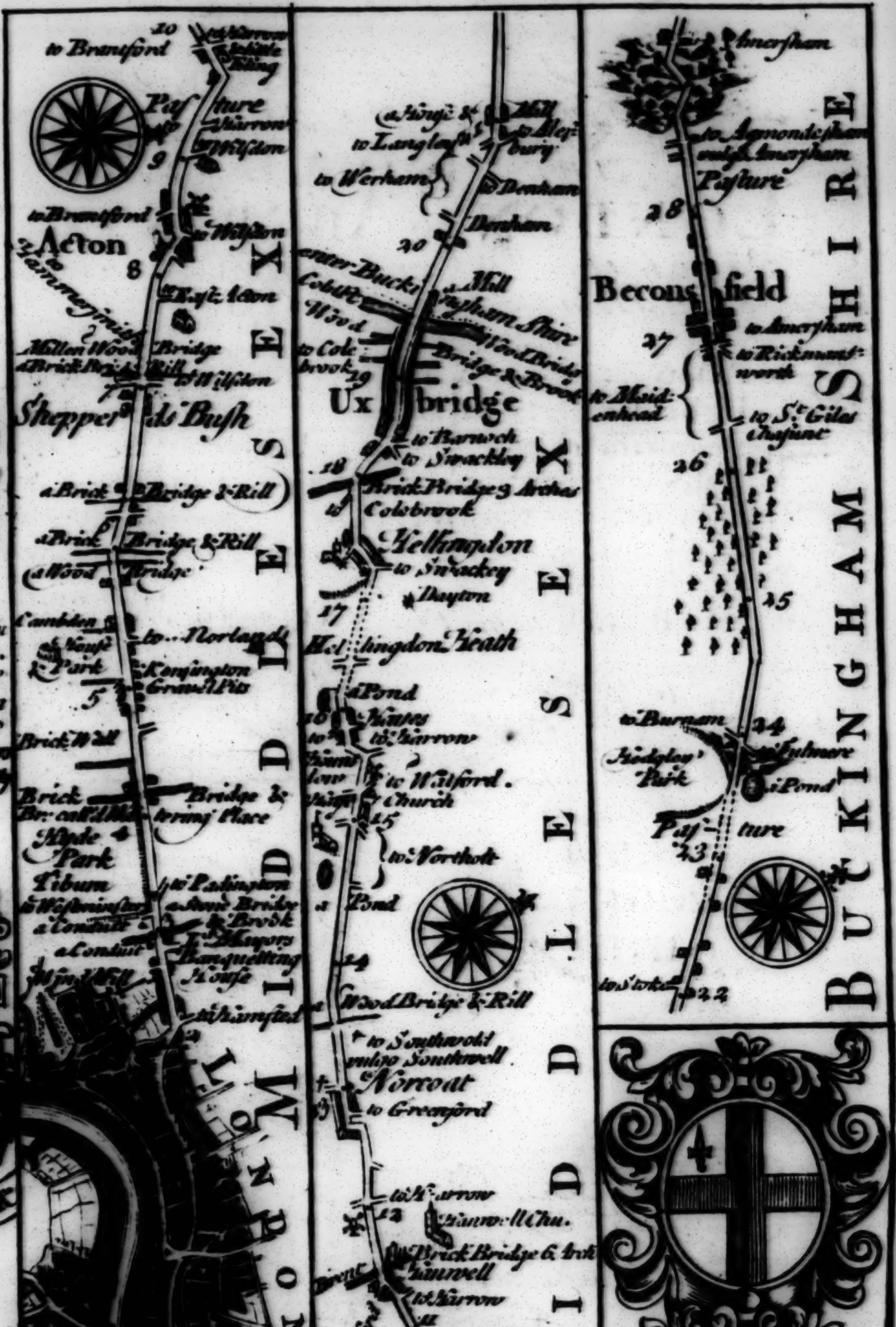
to Brentford
Pasture
9
Acton
8
Est Acton
Shepper ds Bush
Kensington Gravel Pits
Norland
Hyde Park
Tiburn
to Padington
a Stone Bridge & Brook
Banquetting House
to Hamsted
LONDON
MIDDLESEX
to Langley
a Forge & Mill
to Alesbury
to Werham
Denham
20
to Colebrook
Uxbridge
to Harwich
to Swackley
18
Brick Bridge 3 Arches
Colebrook
Hellingdon
to Swackley
Dayton
17
Hellingdon Heath
a Pond
to Harrow
to Watford
Church
15
to Northolt
a Pond
14
Wood Bridge & Rill
to Southwold
Norcoat
to Greenford
to Harrow
13
Hanwell Chu.
Brick Bridge 6 Arch
Hanwell
to Harrow
11
to Drayton
Castlebear
to Brentford
Eling Church
MIDDLESEX
Amersham
to Agmondesham
Pasture
28
Beconsfield
27
to Amersham
to Rickmansworth
to Maidenhead
to St. Giles Chalfont
26
25
to Burnam
24
Fulmere
Bedglow Park
a Pond
Pasture
23
to Stoke
22
BUCKINGHAMSHIRE

Uxbridge
a Large Town Contain
ing about 400 Houses.
Gives Title of Earl to
Henry Ld Paget Crea
ted Earl 1714. Has a
Good Market on Thurs
day, & 2 Fairs Annually
[at 19]

ye Arms of SOUTHWARK

ye Arms of LONDON

See the Description of the Cities of
London & Westminster, & ye
Borough of Southwark, be:
gining in Page 41 & con:
tinued in Pages 2. 44. 47,
59, 68, 72, 74. 77. 84. 87. 101.

The DEANARY of WESTMINSTR
Erected by Q. Eliz. AD. 1560. Wil.
Bill, D.D. sometime Master of St.
Johns Coll. then Master of Trini:
ty Coll. constituted first Dean.—

ye Arms of WESTMINSTER

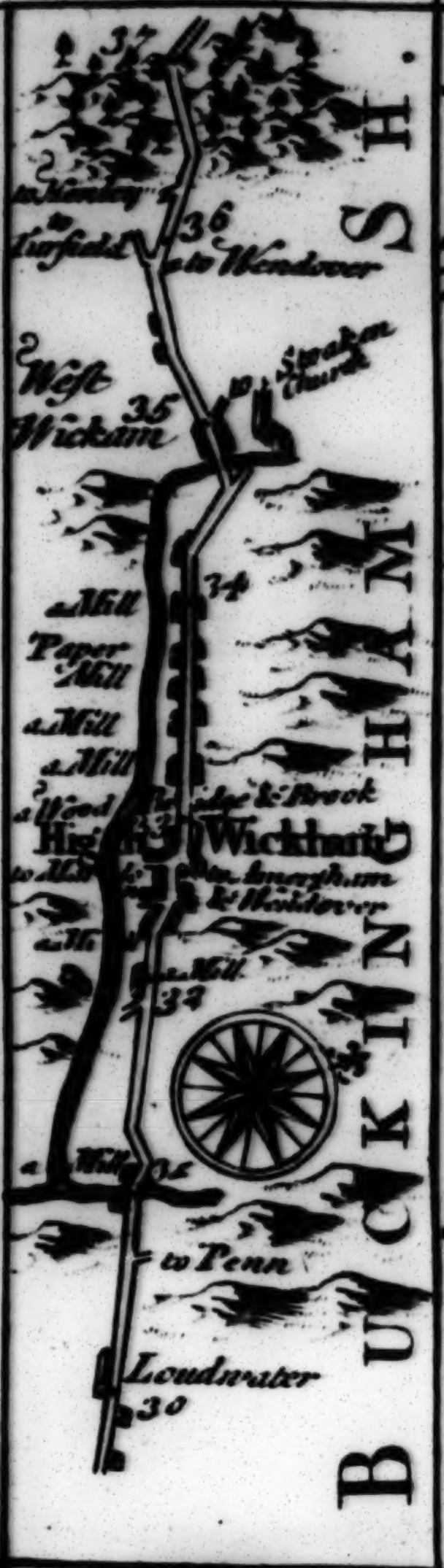
37
to Henley
36
to Turfield
to Wendover
to Stoaken Church
West Wickam
35
a Mill
Paper Mill
a Mill
a Mill
a Wood Bridge & Brook
High Wickham
to Amersham & Wendover
33
a Mill
to Penn
Loudwater
30
BUCKINGHAM SH.

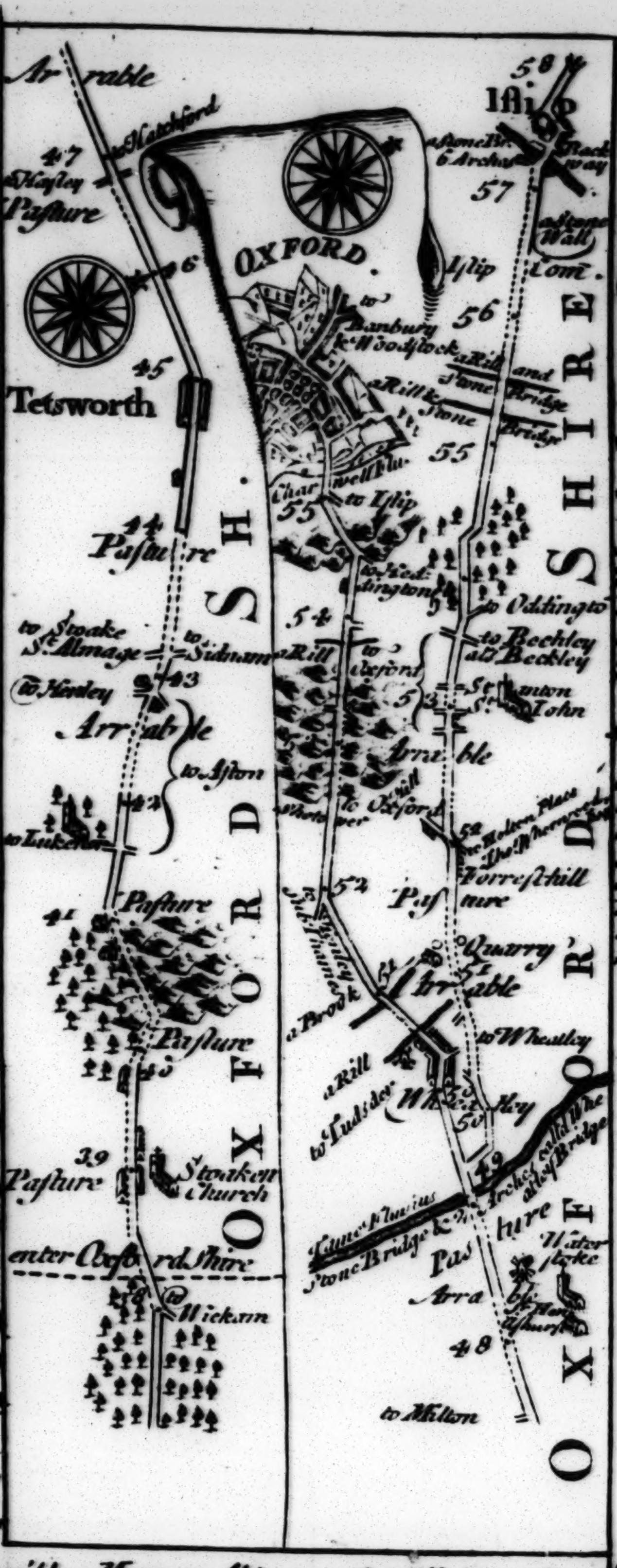
Arrable
to Hatchford
47
Pasture
46
OXFORD
45
Tetsworth
44
Pasture
to Stoake St. Almage
to Sidnam
43
to Henley
Arrable
to Aston
42
to Lukenor
41
Pasture
Pasture
39
Pasture
Stoaken Church
enter Oxford Shire
Wickam
to Banbury & Woodstock
Charwell Flu.
55
to Islip
Islip
57
58
a Stone Br. 6 Arches
Stone Wall
Islip
Com.
56
a Rill and Stone Bridge
a Rill & Stone Bridge
55
54
a Rill
to Oxford
to Oddington
to Beckley als Beckley
Stanton St. John
Arrable
to Oxford
52
Forresthill
Pasture
Quarry
51
Arrable
a Brook
to Wheatley
a Rill
to Ludsden
Wheatley
49
Isis Fluvius
a Stone Bridge
Pasture
Waterstoke
Arra
48
to Milton
OXFORD SH.
OXFORD SHIRE

The Deanary of St. Pauls London
Erected by
AD· Leovegarus
firſt Dean, ſometime
before ÿ Conqueſt.

Beconsfield

Is obſervable for having been the place where the famous Poet Waller had a Seat. The Town is well accomodated, has a Market on Wednesday, and Fairs on Candlemas day & Holy Thu.

[at 27]

The Arms of H: Wickham

HIGH WICKHAM, or Chipping Wicomb,

a Town as Large & Fair as any in ÿ County: By its Charter Renew'd ÿ 6th Year of King James ÿ 1st is Govern'd by a Mayor 12 Aldermen, 2 Bayliffs: has an Excellent Corn-Market on Frydays. Here is a Free Gramar School and Alms House. Maintain'd out of Lands, Formerly belonging to ÿ Hoſpital of St. John, in this Town; but upon the Diſsolution of Religious Houſes given for the aforeſaid Uſe by Queen Elizabeth ÿ 4th Year of her Reign.

The BISHOPRICK of LONDON Containing ÿ Counties of Middlesex, Eſsex, & part of Hartford, & therein 622 Par:s was founded by Ethelbert K. of Kent AD 604. St. Miletus constituted first Bp. To which likewise belongs all ÿ Brittiſh Plantations in America. Yearly Value £1000. Seats at London House in Aldersgate-Street, London, & Fulham House in Middlesex.

Morton *in the* **Marſh** *vulgo* **Morton Henmarſh**
Had formerly a Market on Tueſd; has now only Fairs on Lady day, & Allhallontide. In the Road about a mile from hence are ye 4 Shire Stones, where the Counties of Gloceſter, Oxford, Worceſter, and Warwick, meet and joyn. [at 83½]

Iſlip [at 57½]
a Small but well Accomodated Town, Famous for being ye Birth Place of King Edward Confeſſor, who Gave it as his Mannor to ye Church of Weſtminſter. Tis ſaid ye Font he was Baptiz'd in is Lately Remov'd from Thence to prevent Abuſes into a Garden of ye Brownes of Nether Ridlington in this County.

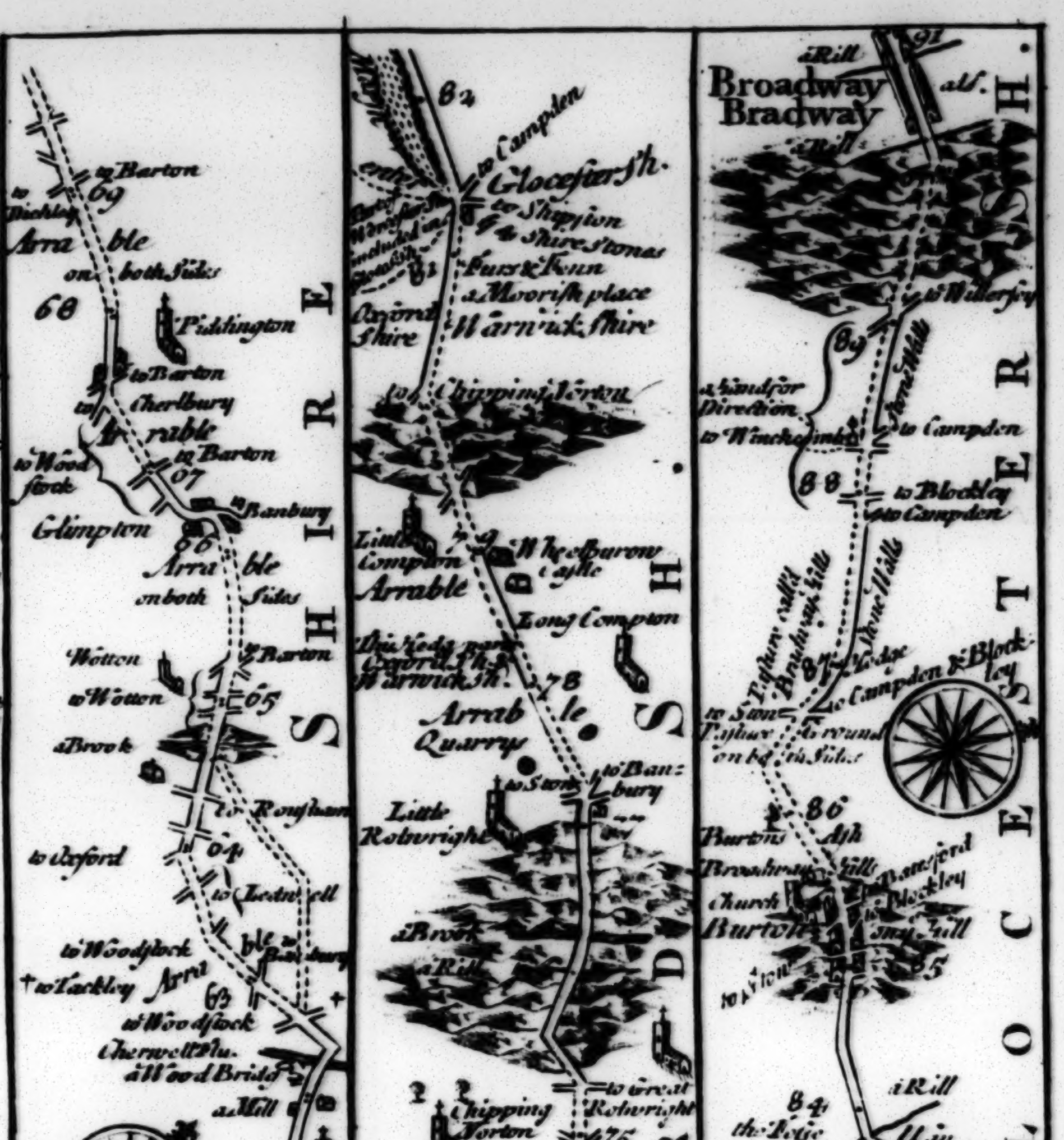

OXFORD SHIRE
OXFORDSH.
GLOCESTERSH.
Iſlip
Stone Bridg of 6 Arches
57
Arrable
ye Coach way
58
to Odington
59
to Hampton
to Bradley
60
Blechington
to Hampton
to Weſton
61
Kirtlington
a Mill
a Wood Bridg
Cherwell Riu.
to Woodſtock
to Tackley
Arrable
63
to Banbury
to Woodſtock
to Ledwell
64
to Oxford
to Rowſham
a Brook
to Wotton
Wotton
65
to Barton
Arrable on both Sides
66
Glimpton
to Banbury
67
to Barton
to Woodſtock
Arrable
to Cherlbury
to Barton
Piddington
68
Arrable on both Sides
69
to Barton
to Bichley
Enſton
Stone Bridg & Brook
to Killington
71
Arrable on both Sides
72
Paſture
73
Paſture
to Chipping Norton
to Burford
74
a House call'd Chappel on the Heath
Arrable on both Sides
75
Chipping Norton
to Great Rolwright
a Brook
a Hill
Little Rolwright
to Stow
to Banbury
Arrable Quarry
76
This Hedg parts Oxford Sh. Warwick Sh.
Long Compton
Little Compton
Arrable
Wheelburow Castle
to Chipping Norton
Warwick Shire
Worcester Shire
a Moorish place
Four & Tenn
4 Shire Stones
to Shipston
Glocesterſh.
to Campden
82
83
Morton in the Marſh, vulgo Morton Henmarſh
Marſh
to Stratton
a Hill
a Way to
84
the Pole
to Stow
to Stow
85
Burton
Church
Broadwell Hill
Burtons Ash
Batsford
to Blockley
a Hill
86
to Stow
Paſture Ground on both Sides
to Campden & Blockley
Pasture call'd Broadway Hill
87
Stone Walls
to Campden
to Blockley
88
to Winchcombe
to Campden
a Hand for Direction
89
Stone Walls
to Willersey
a Hill
Broadway al. Bradway
a Hill
91

Chipping Norton [at 75]
Is a Town Corporate, govern'd by Bayliffs &c. holding a Court for Actions under 4l. enjoying a good Mt on Wednesdays, & Fairs Lamas day, St Bartholomews, & St Matthias's day

Rolwright [at 77]
In this Pariſh stands a remarkable Circle of Huge Stones, which as the Tradition goes were Men Metamorphized, but are more judicially supposed to have been erected by **Rollo** *the* **Dane**, *in memory of a Victory obtained by him over the* **Saxons**.

Broadway *al.* **Bradway** *Is a well built Town, and a place of good Accomodation for Travellers, having Several convenient Inns; and tho' it has not the benefit of a Market, yet 'tis plentifully supplied from Camden and Eveshom.* [at 91]

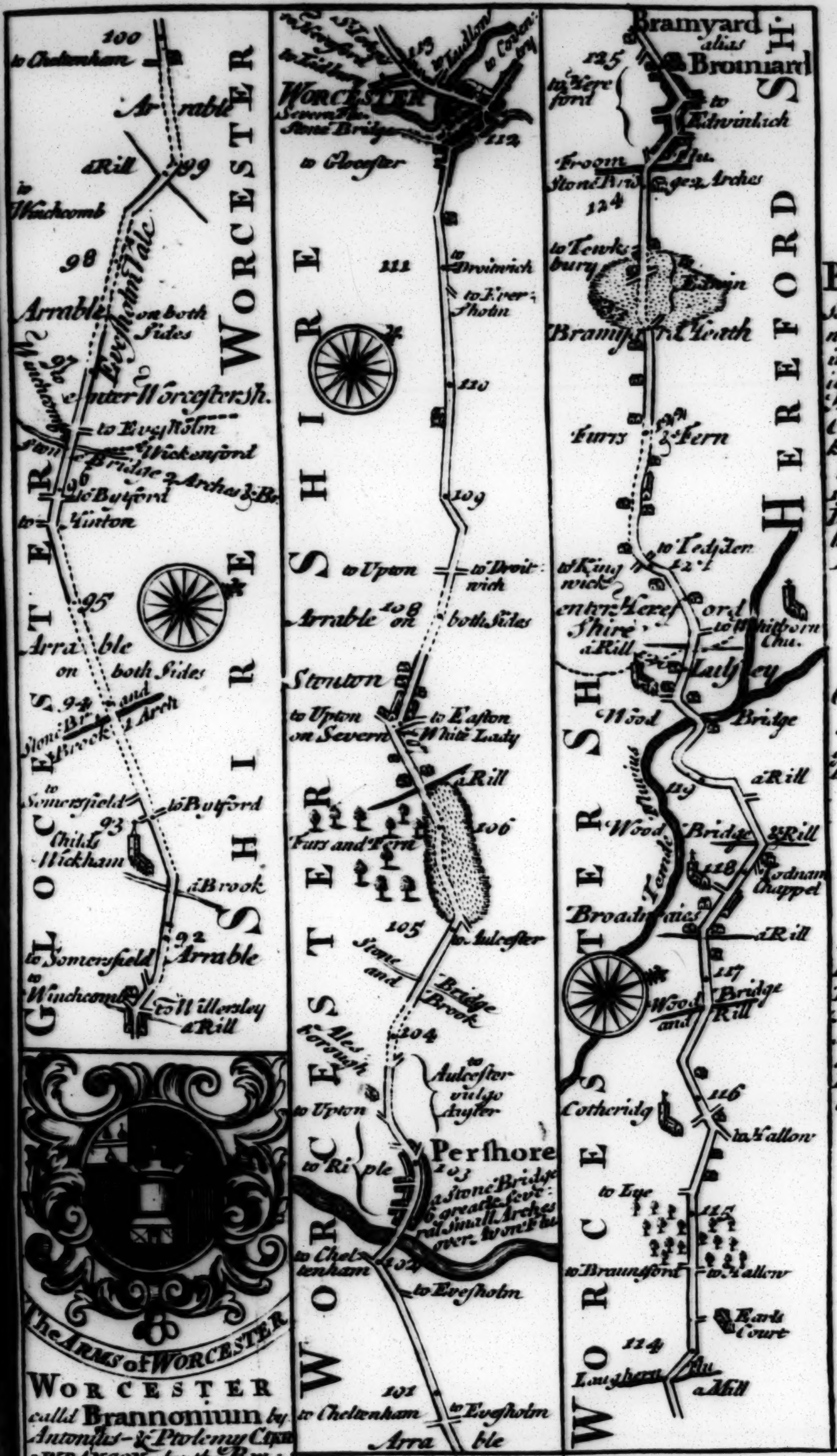
100
to Cheltenham
Arrable
a Rill
99
to Winchcomb
98
Eveſholm Vale
Arrable on both Sides
97
enter Worceſtersh.
to Eveſholm
Wickenford
Stone Bridge 2 Arches & Bo.
96
to Byford
Hinton
95
Arrable on both Sides
94
Stone Br. and 1 Arch
Brook
to Somersfield
to Byford
93
Child Wickham
a Brook
92
Arrable
to Somersfield
to Winchcomb
to Willersley
a Rill
The ARMS of WORCESTER
WORCESTER
Severn Flu.
Stone Bridge
to Ludlow
to Coventry
to Gloceſter
112
111
to Droitwich
to Eveſholm
110
109
to Upton
to Droitwich
Arrable 108 on both Sides
Stouton
to Upton on Severn
to Easton
White Lady
a Rill
106
Furs and Fern
105
to Aulceſter
Stone and Bridge Brook
104
Alleſborough
to Aulceſter vulgo Aulster
to Upton
Perſhore
103
a Stone Bridge of great Several Small Arches over Avon Flu.
to Ripple
102
to Cheltenham
to Eveſholm
101
to Cheltenham
to Eveſholm
Arrable
WORCESTER SHIRE
Bramyard alias Bromiard
125
to Hereford
to Edwinlach
Froom Stone Bridge 2 Arches
124
to Tewkſbury
Bramyard Heath
Furs & Fern
to Tedyten
121
to Kingwick
enter Hereford Shire
a Rill
to Whitborn Chu.
Lalſley
Wood Bridge
Temde Fluvius
120
a Rill
119
Wood Bridge & Rill
118
Codnam Chappel
Broadwas
a Rill
117
Wood Bridge and Rill
116
Cotheridg
to Hallow
to Lye
115
to Braunsford
to Hallow
Earls Court
114
Laughern
a Mill
HEREFORD SH.
WORCESTER SH.

Perſhore [at 103]

Said to be Built by Eglemard Duke of Dorset in King Edgar's Time, it Contains about 300 Houses, & 2 Parish Churches, has 2 Markets Tuesday & Sat. & 1 Fair Ann.lly on ye 15th June, tis Somewht Decay'd Since ye Dissolution of its Ancient Abby.

Alleſborough

a House on the Road giving Title of Baron to ye Earl of Coventry.

Eveſholm Vale

Famous for its Fertility: Here Henry ye 3d. Gain'd a Victory over ye Barons and Sim. Mountford Earl of Leiceſter That Ungratefull Favourite.

WORCESTER

callld **Brannonium** by Antonius & Ptolemy Caer-WRANGON, by the Britains & **Wigorn** by ye Latins; Noted for its Misfortunes, being Burnt Anno 1041, by Hardicnute for ye Citizen's Killing Huscarles Collector of ye Tax, Danegelt; The Castle & Roof of ye Church Burnt Anno 1113; Suffer'd much & was Burnt in ye Civil Wars under K: Stephen; was Plunder'd by ye Souldiers after Worcester Fight 7th 7ber 1651 wherein K: Ch: 2d was Defeated; & Narrowly escap'd being Taken: But is now a Flourishing City & drive's a Great Trade in Cloath & Gloves, By Chart.r 29 James 1st It is Govern'd by a May.r 6 Alder.n, who are Justices, & a Sheriff Chosen Ann.lly out of 24 Capital Citizens, 48 Com Council & out of them are Elected 2 Chamberl.s a Record.r, T.n Clerk, 2 Coroners, 13 Constab.s, a Sw.d Bearer, 4 Serj.ts at Mace. made an Episcopal See Anno 680.*n & has 3 Gramm.r Schools, & 7 Hospitals, 10 Ch.s besides ye Cathed.l. Mar.ts on Wedn.y Fry.d & Sat, 4 Fairs Annually, Palm Sund. Eve. Sat before Low Eas.r Sund. Aug 15th 7ber 6th.

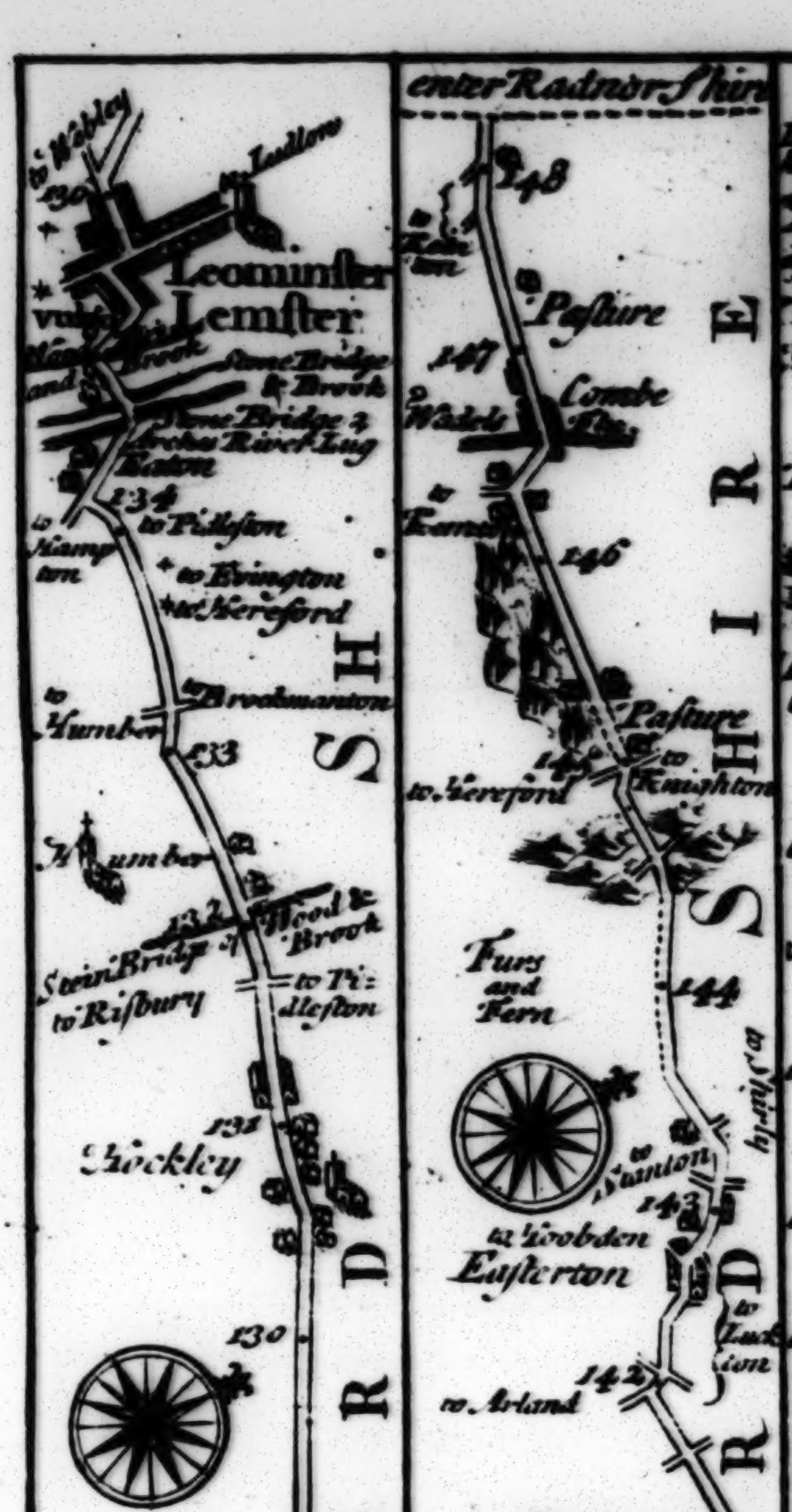
to Webley
130
to Ludlow
Leominſter vulgo Lemſter
Stone Bridge & Brook
Stone Bridge 3 Arches River Lug
134
to Pidleston
to Kiampton
to Evington
to Hereford
to Humber
to Brockmanton
133
Humber
132
Wood & Brook
Stein Bridge
to Risbury
to Pidleston
131
Stockley
130
129
to Bishops Groenden
to Wacton
128
Birdenbury
a Rill
127
126
Wood Bridge & Rill
125
to Hereford
to Edwinlach
Bramyard
a Stone Bridge
Arches
Froom Flu.
HEREFORD SH.
enter Radnor Shire
148
Pasture
147
Combe
146
Pasture
145
to Hereford
to Knighton
Furs and Fern
144
to Staunton
143
to Woobden
Easterton
to Luckton
142
to Arland
to Kingsland
Arrable
141
to Easterton
to Knighton
Kingsland
140
Oney Flu.
to Lawton
Kingsland
Chur.
to Ayton
139
Arrable
to Kempton
Chorleshe
Monkland Church
138
Wood Bridge
to Evington
137
HEREFORD SHIRE

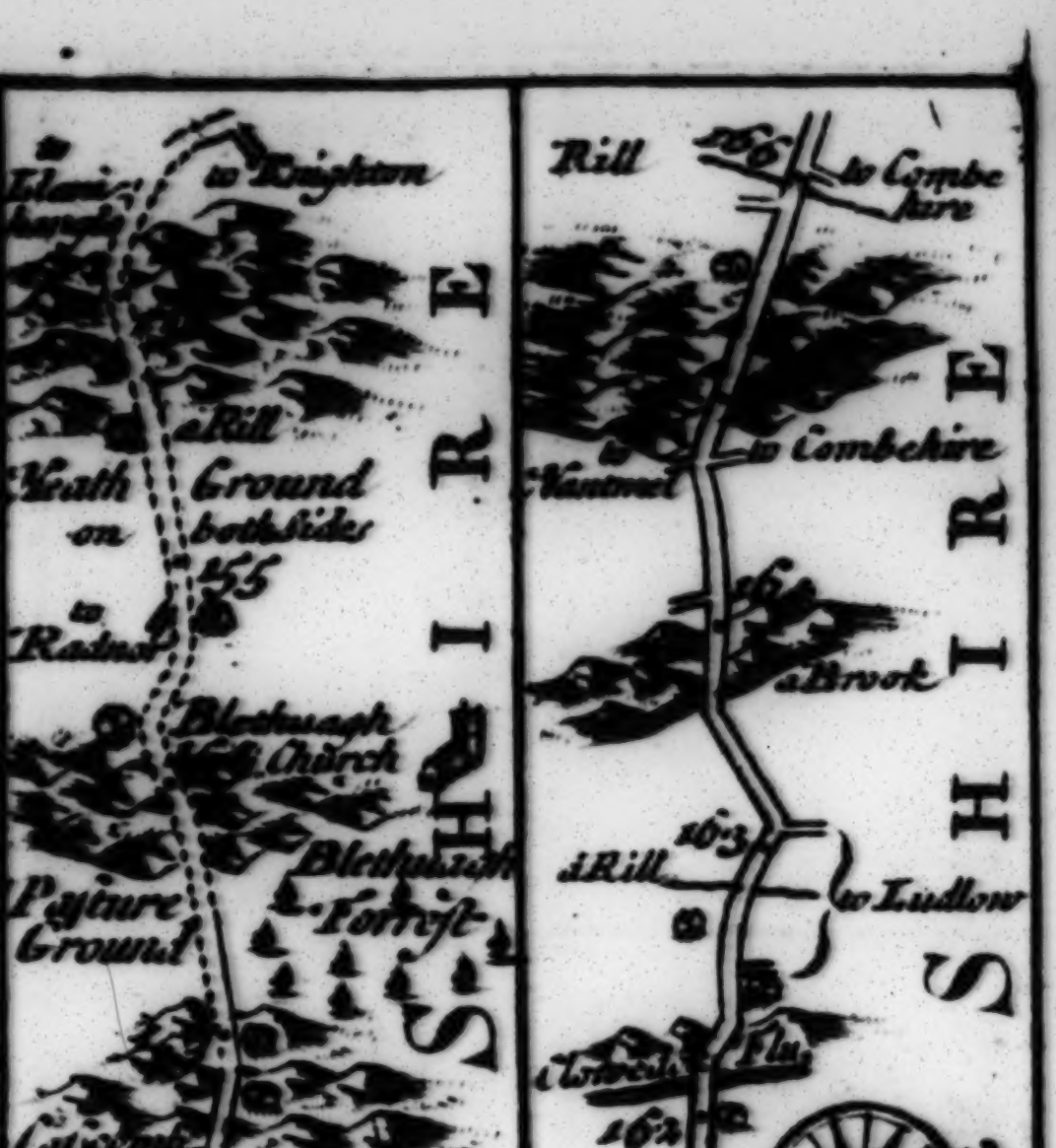
to Knighton
Heath on Ground both sides
155
a Rill
to Radnor
Blethuagh Church
Blethuagh Forrest
Pasture Ground
to Knighton
Brook
a Rill
154
to Radnor
Prestain
to Radnor
153
to Knighton
Discoyd
152
Pasture
a Rill
to Knighton
to Radnor
149
Preſtain
to Knighton
to Ludlow
Rill
to Combe
to Combehire
a Brook
163
to Ludlow
162
to Garthuagh
161
to Knighton
Ithon Flu.
to Llanberden
a Rill
Comaron Flu.
159
158
to Llan
to Bettus
157
RADNOR SHIRE

The ARMS of Lemſter

LEOMINSTER or Lemſter

Built (as tis Said) by King Merwald on a Lyons appearing to him in a Vision; the Ruins of his Palace (now called Comfort Castle) are to be seen on a Hill near the Town. Tis well Built Town, Seated in a Rich Soyl, near ye River Lug. It was Burnt in King Iohns Reign, by Walter de Bereosa Ld of Brecknock who Revolted. But being since Rebuilt, was Incorporated by Queen Mary in ye 1st Year of her Reign. It is Govern'd by a Bayliff, Iuſtices of ye Peace, 12 Capital Burgeſs. Their chief Commodity is Cloath & Gloves, its Market Famous for Wool & Wheat on Friday. Fairs 2d February, 3d May, & 26th October.

Bramyard

Has a Market on Monday, and Fairs 25th March, Holy-Rood, Whitsunmond, Thursd. before St. James's, & Thursd. before St. Lukes day.

[at 125]

Preſtain

[at 149]

Is a Town well built and populous, where the Aſsizes for the County are kept. Its cheif Comodity is Malt. Mt on Sat. Fairs St Andrews & Midsumer day.—

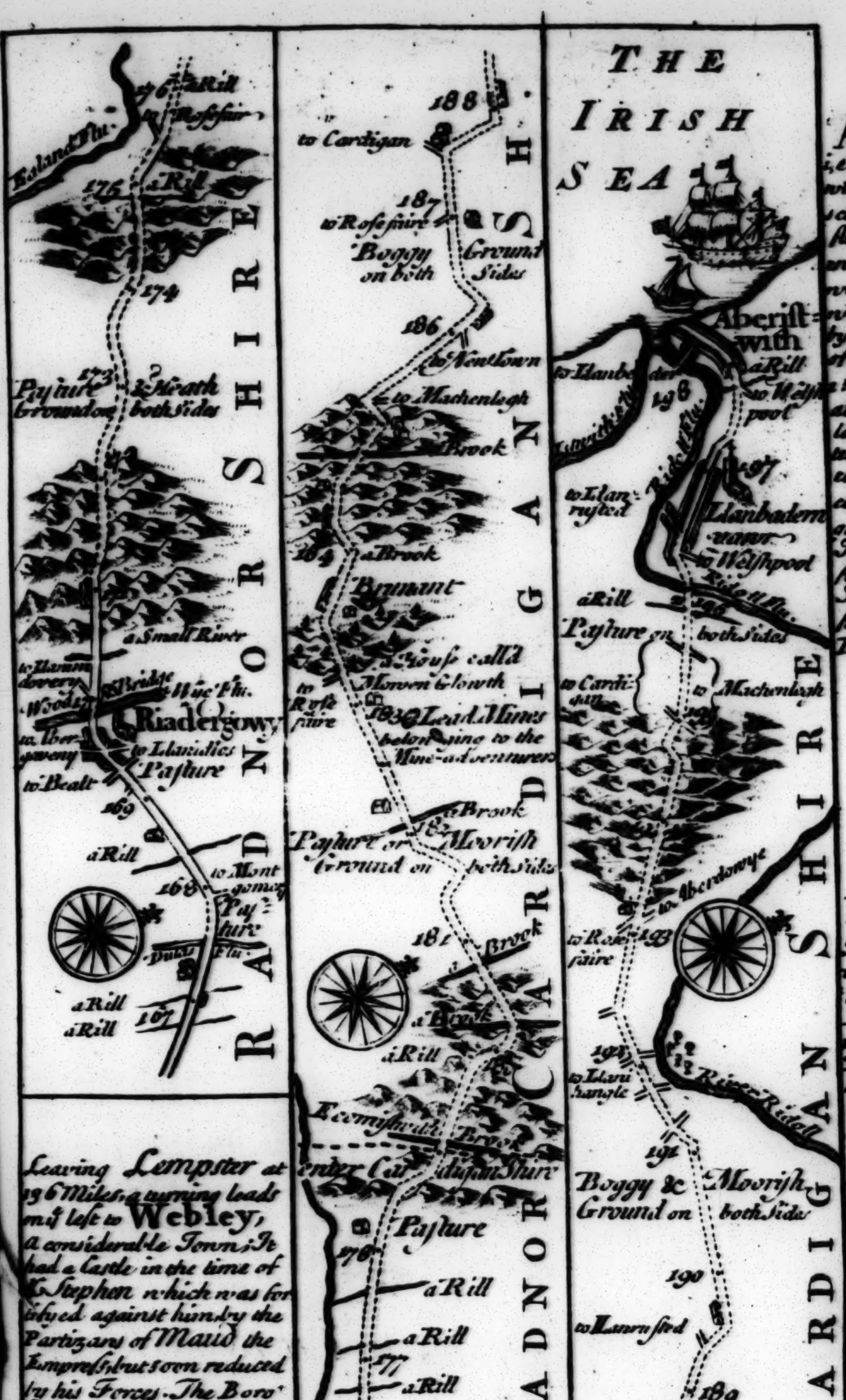
THE IRISH SEA
Aberistwith
a Rill
to Welshpool
to Llanbeder
Ystwith Flu.
Ridel Flu.
198
197
to Llanrysted
Llanbadern vawr
to Welshpool
Ridell Flu.
a Rill
Pasture on both Sides
to Cardigan
to Machenlaeth
196
195
to Aberdovye
to Rosfaire
193
192
to Llanifangle
River Ridell
191
Boggy & Moorish Ground on both Sides
190
to Lanrustid
189
CARDIGAN SHIRE
188
to Cardigan
187
to Rosfaire
Boggy Ground on both Sides
186
to Newtown
to Machenlegh
Brook
184
a Brook
Brunant
a House calld Monwn Glowth
to Rosfaire
183
Lead Mines belonging to the Mine-adventurers
a Brook
182
Pasture or Moorish Ground on both Sides
181
Brook
a Brook
a Rill
Ecemishwich Brook
enter Cardigan Shire
179
Pasture
178
a Rill
a Rill
177
a Rill
RADNOR
CARDIGAN SHIRE
176
a Rill
to Rosfaire
Esland Flu.
175
a Rill
174
173
Pasture Ground on
Heath both Sides
a Small River
to Llanim dovery
Woods
Bridge
Wie Flu.
Riadergowy
to Aberganeny
to Llanidlos
to Bealt
Pasture
169
a Rill
168
to Montgomery
Pasture
Dulas Flu.
a Rill
a Rill
167
RADNOR SHIRE

Leaving **Lempster** at 136 Miles, a turning leads on ye left to **Webley**, a considerable Town; It had a Castle in the time of K. Stephen which was fortifyed against him by the Partizans of Maud the Empress, but soon reduced by his Forces. The Boro' is very ancient by Prescription, sending Burgesses to Parliament, who are elected by the Inhabitants at large, paying Scot & Lot, & returned by the Constables. This Place is noted for its excellent Ale. Mt on Thursday, Fairs. Ascention day, & Tuesday 3 Weeks after.—

Aberiſtwith

i, e, Oſtium fluminis Yſt:wich So called from its ſcituation on Yſtwich fluvius, near it's confluance with the Ocean, was formerly fortified with a Wall and Castle, by Gilbert Clare, Ld of Cardigan, temp Hen. 1mi Rs The Town is at present indifferent large and well inhabited and the Corporation consists of a Mayor, Recorder, &c. It drives a good Fishing Trade. The Mt is on Monday for Corn, Wool, &c. & Fairs on Monday before Easter day & Dec 28th —

Riadergowy

Near this Town Llew:ellin Last Prince of Wales, being Betray'd Ended his Life Anno 1284. Either Vortigern King of ye Britains, who called in ye Saxons and incestuously Marry'd his own Daughter, Retir'd & Built him a City of Refuge on a Mountain hard by, called after him Kaer Gwortigern, but was himself & it Destroy'd by Lightning. It is Governd by a Bayliff. Market on Wednesday, 4 Fairs Annually, on St James Day, August ye 10th 14 Days before Michael^s 3 Weeks after Allhallowtide. —

THE ROAD FROM LONDON TO ARUNDEL IN SUSSEX: Containing Comp. 46 & Meas. 55 Miles from the Standard in Cornhill LONDON

	Comp.	Meas.		Comp.	Meas.
Towting	5	6'7	Stoneſtreet	25	30
Ewell	11	14	Billinghurſt	35	41'3
Letherhead	16	19'5	Amberley	43	51'2
Darking	20	24'3	Arundel	46	55'4

and thence to CHICHESTER 8|10'3


A MAP OF SUSSEX
English Miles
2 4 6 8 10 12 14 16
The Rapes
Chicheſter N.o 1
Arundel 2
Brumber 3
Lewes 4
Pevenſey 5
Haſtings 6
P.t of HAMP SH.
PART of SURREY
P.t of KENT
THE ENGLISH CHANNEL
East Grinſted
Lambhurſt
Horsham
Cuckfield
Petworth
Midhurst
Stening
Lewes
New Shoreham
Arundel
CHICHESTER
Winchelsey
Haſtings
Rotherfield
Mayfield
Brighthelmeſton
Pevenſey Haven
Terring
Selſey
Bognor

The County of SUSSEX, is 158 Miles in Circumference, contains ab.t 1140000 Acres, is divided into 6 Rapes, & subdivided into 65 Hundreds, has 12 Borough & 17 Market Towns, 312 Par.s, and about 21537 Houses. The Air is generally thick & Foggy, yet 'tis not reckon'd unhealthy, unleſs it be in the Marſh & low wet Ground. The Soil is rich & deep. The Wild of Suſſex bears Oats incredibly: the Forrests are barren, & towards the East, full of Iron Oar. Its Manufacture is Cast Iron of all sorts, for which there are many great Forges in the Eastern Wild towards Kent. Its Comodities are Corn, Cattle, Malt, Wool, Wood, Iron, Chalk, Glaſs, Fiſh & Fowl. A Suſſex Carp, an Arundel Mullet, a Chichester Lobster, an Amerly Trout, are famous; as this County is also for y.e delicate Ear Bird to be peculiar to it. The L.d Lieutenant is y.e Noble & R.t Hon.ble Algernoon E. of Hereford.

Darking (at 24)
a large Town on a Branch of ye River Mole, has a good Market on Thurſday eſpecially for Fowl. —

(Aa—at 22¾)
Near this place ye River Mole has a Subterranean Paſsage, Burying itſelf and ſo Running almoſt 2 Miles under Ground, & riſes again near Leatherhead. —

Ebbeſham or Epſom (at 16)
a place much frequented being Famous for its Mineral Waters. —

Nonſuch (at 14)
a Stately Houſe built by King Henry 8th — Hard by is a Vein of Earth, fitt for making Crucibles. —

Ewell (at 14)
a Small and inconſiderable Town has a Market on Thurſday, but not much frequented. —

At Epſom (deſcribed above) is held a Market Weekly on Fryday, and 2 Fairs Yearly, Viz. 24th July, & 29th September; Obtained & put in force lately by Mr. John Livinſton, Apothicary in that Town who is ye preſent Proprietor of ye Market and Fairs. —

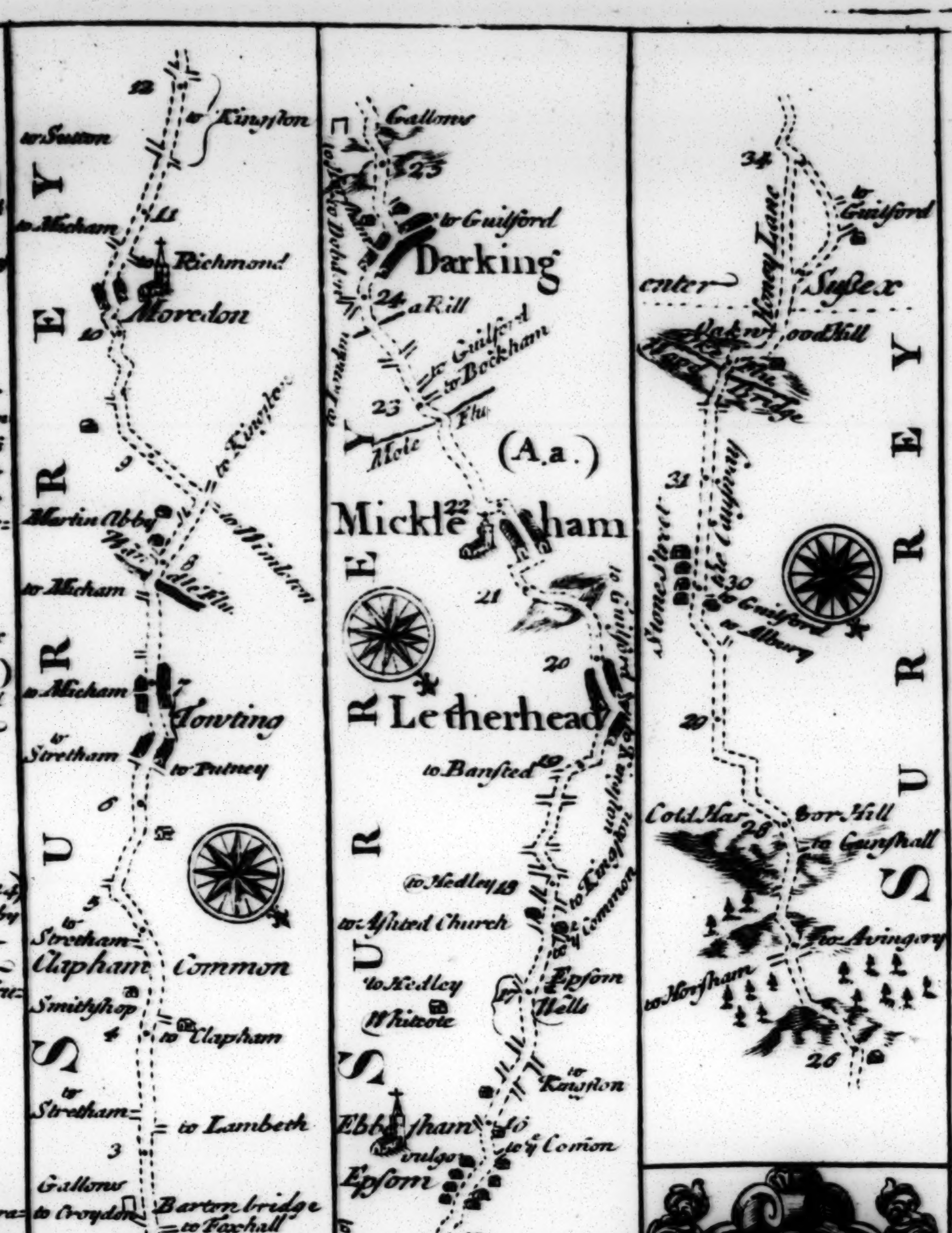
LONDON
St Georges Fields
to Lambeth
Newington
to Dulwich
to Kingſton
2
Barton bridge
to Foxhall
Gallows
to Croydon
3
to Lambeth
to Stretham
4
to Clapham
Smithshop
Clapham Common
to Stretham
5
6
to Putney
to Stretham
Towting
7
to Micham
to Micham
8
Wandle Flu.
Martin Abby
to Wimbleton
to Kingſton
9
10
Moredon
Richmond
to Micham
11
to Sutton
to Kingſton
12
SURREY
13
Nonſuch
14
Ewell
to Kingſton
to ye Common
to Banſted
15
Ebbeſham vulgo Epſom
to ye Comon
16
to Kingſton
Whitcote
to Hedley
Epſom Wells
17
to ye Common
to Aſhted Church
to Kingſton
18
to Hedley
to Kingſton
19
to Banſted
Letherhead
20
to Guilford
21
Mickleham
22
(A.a.)
Mole Flu.
23
to Bockham
to Guilford
a Hill
24
Darking
to Guilford
25
Gallows
to London
26
to Horſham
to Avingory
Cold Har.
28
Bor Hill
to Gunſhall
29
30
to Guilford
to Albury
Stone Street
31
Oakwood Hill
Rowk Bridge
enter Suſsex
to Guilford
Stone Lane
34
SURREY
The Arms of HORSHAM

at 17 Miles ¾ a turning leads to **Horſham**, (about 3 Miles diſtant from the Main Road) ſo call'd from Horſa Brother to Hengiſt. It is a Borough by Preſcription by the Title of Bayliffs and Burgage-holders within and without the Borough &c who Elect the Members for Parliament; returned by ye Bayliffs, choſen Yearly by a Jury at the Duke of Norfolks Court-Leet: who return 4 to the Steward of the Court, and he Nominates 2 out of the 4 for the Year enſuing. The Par Church here is very Fine, and the Free School well endowed. Here is great Store of Poultry, and a Quarry that affords Good Stone either for Tiling or Flooring. Markets on Saturday granted by King John: 3 Fairs Yearly (Viz.) July ye 7th for 9 Days, Monday before Whitſund, November ye 16th. —

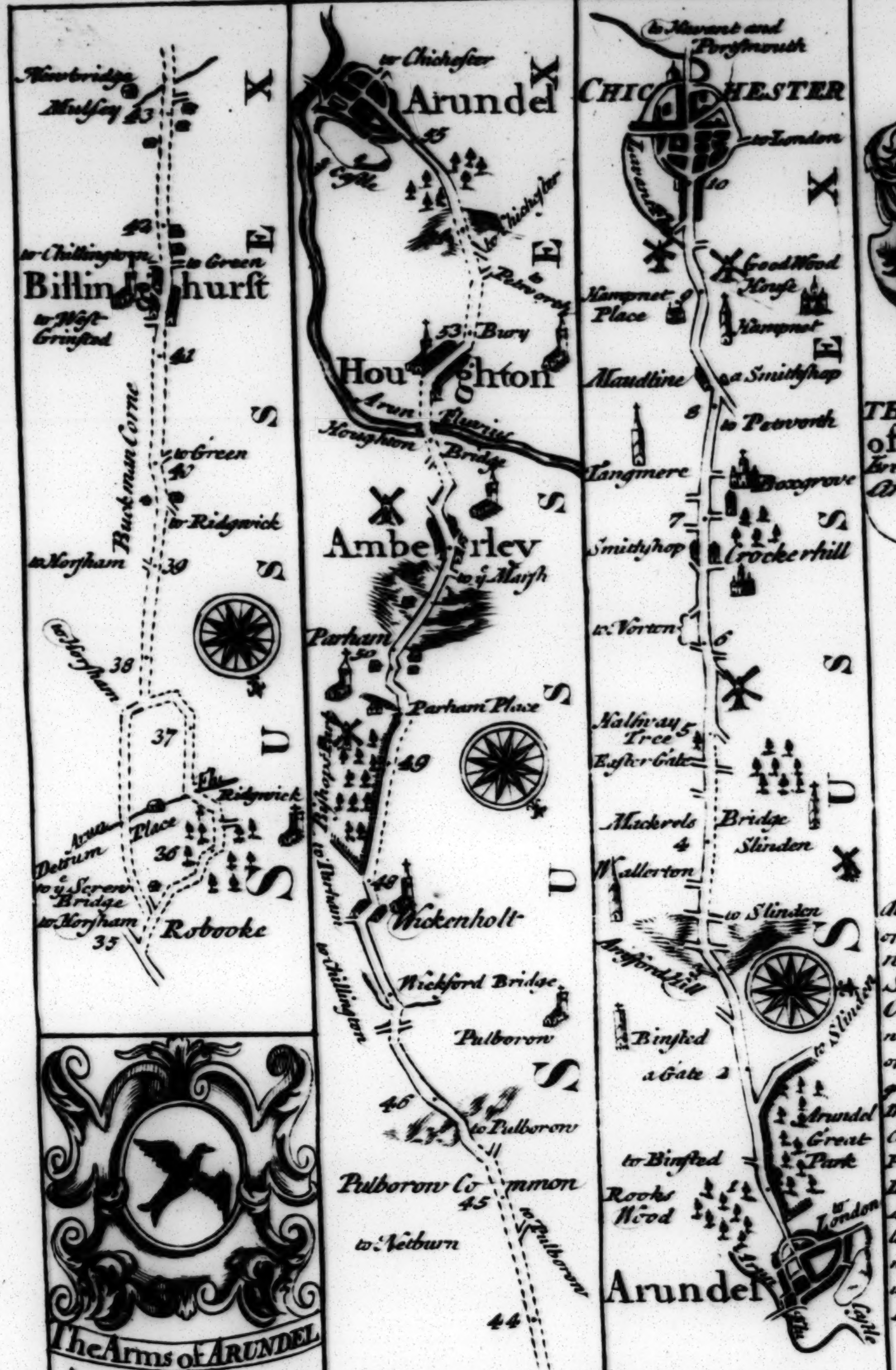
Newbridge
Mulsey
43
42
to Chillington
to Green
Billingshurst
to West Grinsted
41
Buckman Corne
to Green
40
to Ridgwick
to Horsham
39
to Horsham
38
37
Ridgwick
Place
Arundel Dedrum
36
to y Seven Bridge
to Horsham
35
Robooke
SUSSEX
The Arms of ARUNDEL
to Chichester
Arundel
55
Castle
to Chichester
Petworth
53
Bury
Houghton
Arun fluvius
Houghton Bridge
Amberley
to y Marsh
Parham
50
Parham Place
49
to Chillington
to Storham
48
Wickenholt
Wickford Bridge
Pulborow
46
to Pulborow
Pulborow Common
45
to Pulborow
to Netburn
44
SUSSEX
to Hawant and Portsmouth
CHICHESTER
to London
Lavant R.
to
Good Wood House
Hampnet Place
Hampnet
Maudline
a Smithshop
8
to Petworth
Langmere
Boxgrove
7
Smithshop
Crockerhill
to Vorten
6
Halfway Tree
5
Easter Gate
Mackrels
Bridge
4
Slinden
Wallerton
to Slinden
Arnsford Hill
to Slinden
Binsted
a Gate
2
Arundel Great Park
to Binsted
Rooks Wood
to London
Arundel
Castle
SUSSEX

THE DEANARY of CHICHESTER
Erected by Bishop Arca. Anno Dom. 1515.

At 30°- is a Causey par
of an Old Roman H
way, called Stany
Street near which i
Ockley or Oclea
where Ethelwald S
of Eabert. obtaine
great Victory over y Th
there is a certain Ancie
Custom observed here, of
Planting Rose Trees upon
Deceased: especially You
Men, & Maids, who hav
lost their Lovers; which
more Notable, in that it
used among the Greeks
Romans. ——

Arundel is an Ancient Borough by Prescription, by the Stile and Title of Mayor, and Burgesses, Ratified and Enlarged by Q: Elizabeth. It is Pleasantly Scituated upon the Descent of a Hill, on ye North West Side of the River Arun, (wherein Ships of 100 Tunn may Ride) over which is a Stately Wooden Bridge. This Town was Famous in the Saxon times for its Castle, reputed to be a Mile in Compass, and was Sometime the Residence of the Dukes of Norfolk. It was remarkable for its Collegiate Church now made Parochial, The Mayor is Annually Elected at a Court Leet, & Notwithstanding he Seldom or never Acts, has ye Authority of a Justice of ye Peace, he is also Judge of ye Court Leet, which is every 3 Weeks & appoints proper Officers to Collect Peckage, and Stallage, Ale Tasters, Carnifers &c. No Sheriffs or Bayliffs Allowed to Execute any Writt within ye Borough without his Leave. Members of Parliament are chosen by ye Inhabitants at large, Paying Scot & Lott. Markets Thursday & Saturday. Fairs May 3d August 10th Septemb 14th & December 6th.

The Road from

LONDON *to* BARWICK.

Containing 260 comp & 339½ meas.d Miles.

From London to		*mea*						
Waltham	12	12	Newark	95	118¼	Darlinton	186	243¼
Ware	20	22¼	Tuxford	105	131½	Durham	200	262¼
Royſton	33	38	Doncaſter	123	155½	Newcaſtle	212	276¼
Huntindon	48	57½	Wentbridg	130	165¼	Morpeth	224	291
Stilton	57	69	Tadcaſter	142	182¼	Alnwick	236	310
Stamford	69	83	York Mickegate		192	Belford	248	323¼
Grantham	85	104¼	Topcliff	107 150	215½	Barwick	260	339½
			Northallerton	176	229¼			

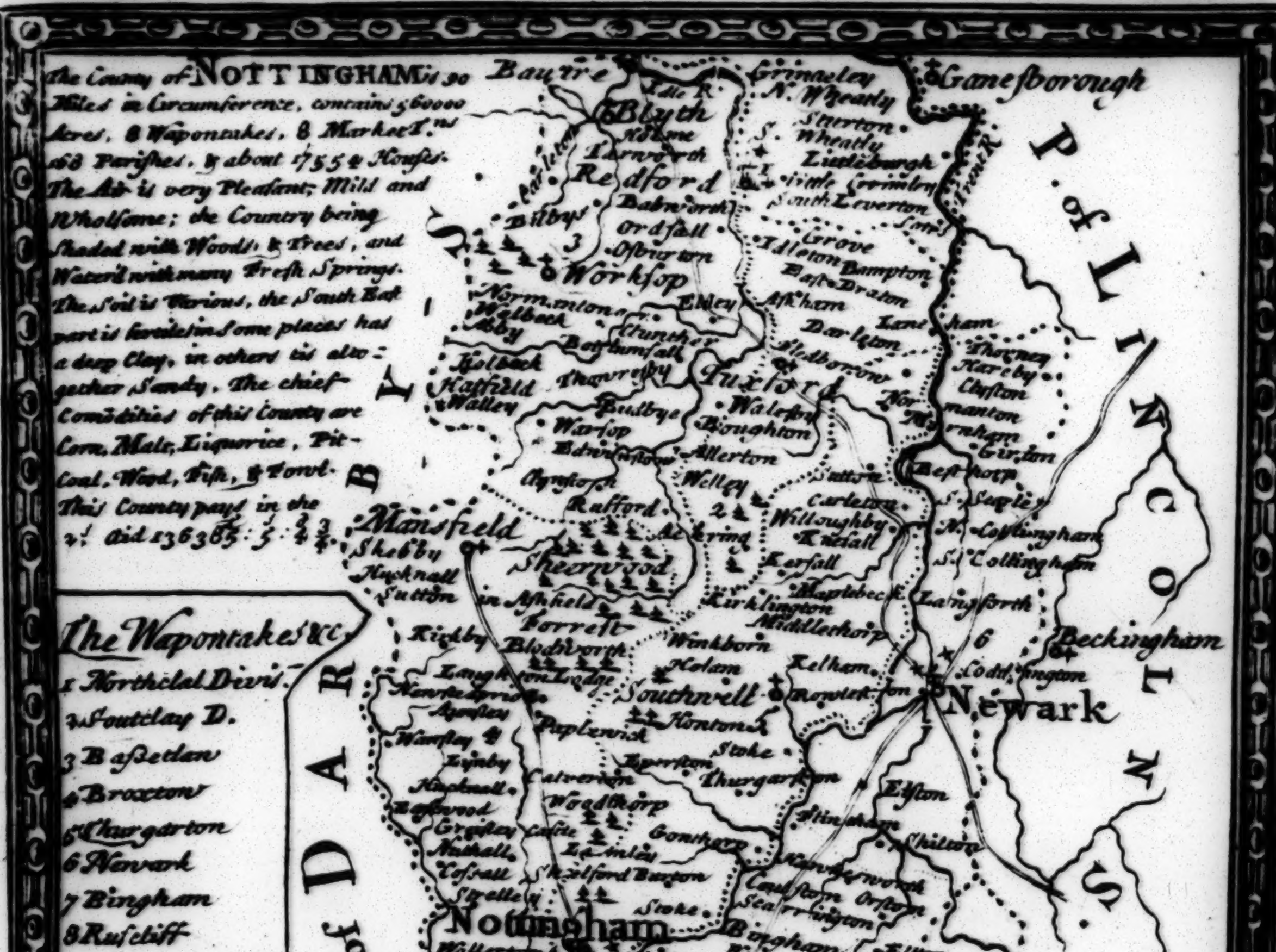

The County of NOTTINGHAM is 90 Miles in Circumference, contains 560000 Acres, 8 Wapontakes, 8 Market T.ns 168 Pariſhes, & about 17554 Houſes. The Air is very Pleaſant, Mild and Wholſome; the Country being Shaded with Woods, & Trees, and Water'd with many Fresh Springs. The Soil is Various, the South East part is fertile in some places has a deep Clay, in others tis altogether Sandy. The chief Comodities of this County are Corn, Malt, Liquorice, Pit-coal, Wood, Fish, & Fowl. This County pays in the 2.d Aid 136365 : 5 : 3¾.

The Wapontakes &c.

1 Northclal Divis.
2 Southclay D.
3 Baſsetlaw
4 Broxton
5 Thurgarton
6 Newark
7 Bingham
8 Ruſcliff

English Miles
1 2 3 4 5 6 7

NOTTINGHAM
SHIRE

Bawtre
Idle R.
Blyth
Grinnesley
N. Wheatly
Ganesborough
Sturton
Wheatly
Littleburgh
Little Grimsby
South Leverton
Harworth
Redford
Babworth
Ordsall
Osberton
Grove
Idleton
Bampton
Worksop
East Drayton
Bilbys
Carlton
Norminton
Welbeck
Aby
Elkley
Askham
Laneham
Darlton
Headon
Holbeck
Hatfield
Walley
Thorney
Clifton
Tuxford
Walesby
Boughton
Norminton
Girton
Warsop
Edwinstow
Allerton
Welley
Besthorp
S. Scarle
Mansfield
Shebby
Hucknall Sutton
Sheerwood
Rufford
Carleton
Willoughby
Kersall
Collingham
Kirklington
Middlethorp
Maplebeck
Langforth
in Ashfield
Forrest
Kirkby
Blodworth
Winkborn
Kelham
Beckingham
Codlington
Southwell
Newark
Annesley
Hoveringham
Papplewick
Stoke
Thurgarton
Linby
Hucknall
Calverton
Woodthorp
Elston
Gonthorp
Greasley
Nuthall
Stilton
Cosfall
Strelley
Bulwell
Nottingham
Wollerton
Lenton
Bingham
Elton
Sutton
Belvoir Castle
Colston
Orston
Scarrington
Aslockton
Holme
Cropwell
Cotgrave
Whatton
Tithby
St. Ambrose
Wilford
Radcliff
Sawley
Derwent R.
Ruddington
Kerworth
Bunny
Bradmore
Gotham
Costock
Widmerpool
Willoughby
Wouldes
Kinoulton
Nether broughton
Over broughton
Westerleak
Stanford
Sutton
P. of DARBYS
P. of LINCOLNS
P. of LEICESTERS
Trent R.
1
2
3
5
6
7
8

Bunting ford.
Has a gd Markt on Mond. & 2 Fairs yearly to continue 4 ds each, viz on ye day and Morrow of St Peter & St Paul, & ye day & Morrow of ye Feast of St Andrews. Here is a Free school for a certain No of Poor Children founded by Mrs Freman 1629. in which Dr Selkward Bishop of Salisbury was brought up who among other things founded an Alms House in this Town for 4 Men & 4 Women [at 34]

Hodsdon
Has a good Markt on Thursd. & a Fair on St Peters d [at 18]

Theobalds House,
Anciently ye Seat & Palace of K. Jas 1st who dyed here Mar 27th 1625 [at 13]

Waltham
Is a good Thorough Fare and Post Town. The Cross was built by K. Ed. 1st for the funeral Pomp of Q. Elinor. [at 12]

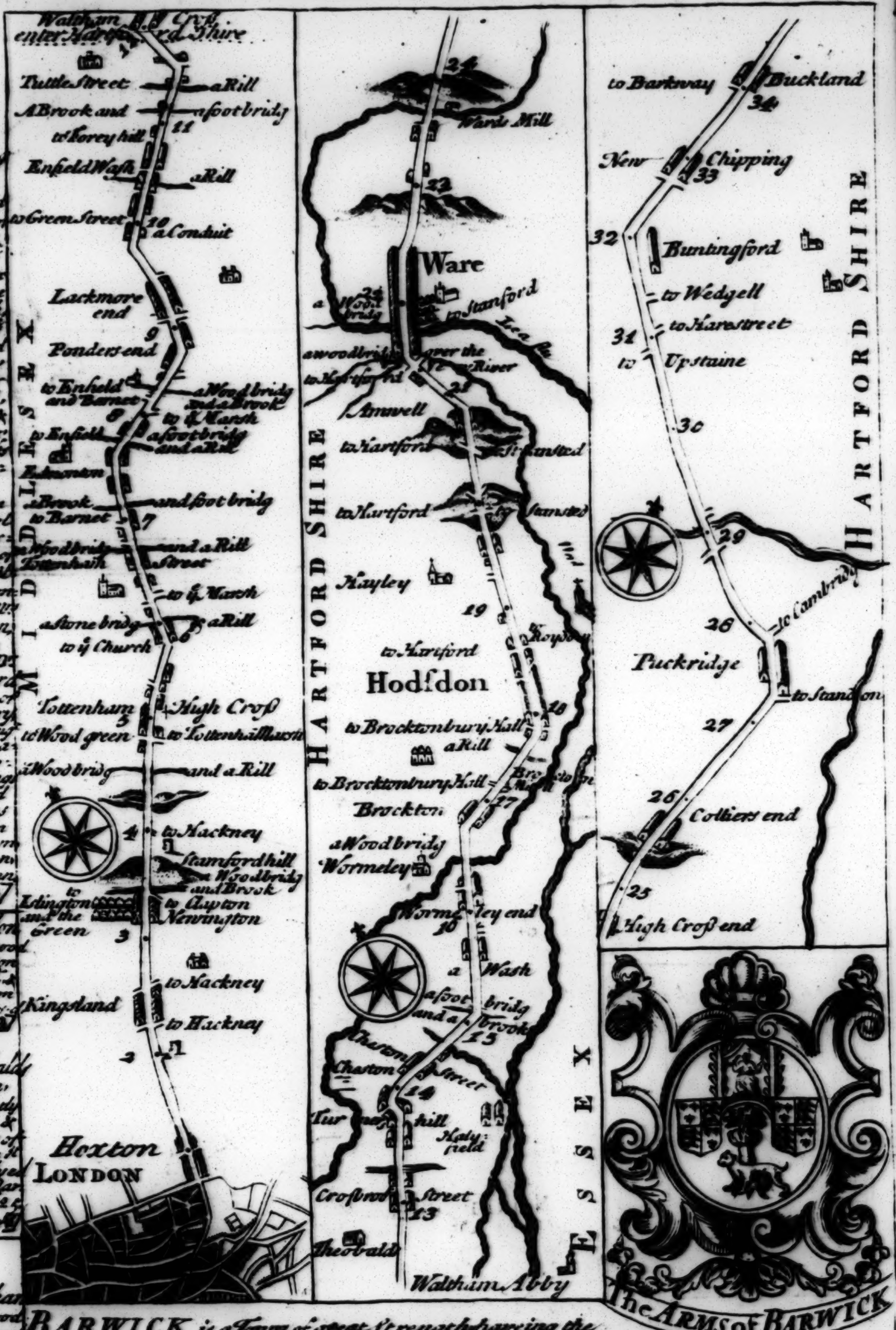
Waltham Cross
enter Hartford Shire
Tuttle Street
a Rill
A Brook and
a foot bridg
to Forey hill
11
Enfield Wash
a Rill
to Green Street
10
a Conduit
Lackmore end
9
Ponders end
to Enfield and Barnet
a Wood bridg and a Brook
to ye Marsh
8
to Enfield
a foot bridg and a Rill
Edmonton
a Brook to Barnet
and foot bridg
7
a Woodbridg
Tottenham Street
and a Rill
to ye Marsh
a stone bridg
a Rill
to ye Church
6
Tottenham
5
High Cross
to Wood green
to Tottenham Marsh
a Wood bridg
and a Rill
4
to Hackney
Stamford hill
a Woodbridg and Brook
to Islington and the Green
to Clapton Newington
3
to Hackney
Kingsland
to Hackney
2
Hoxton
LONDON
MIDDLESEX
24
Wards Mill
23
Ware
a Wood bridg
to Stanford
Lea flu
a woodbridg
over the River
to Hartford
21
Amwell
to Hartford
Stansted
to Hartford
Stansted
20
Hayley
19
Roydon
to Hartford
Hodsdon
18
to Brocktonbury Hall
a Rill
to Brocktonbury Hall
Broxbourne Mill
Brockton
17
a Woodbridg
Wormeley
Wormley end
16
a Wash
a foot bridg
and a Brook
15
Cheston
Cheston Street
14
Turners hill
Halyfield
Crosbrook Street
13
Theobalds
Waltham Abby
HARTFORD SHIRE
ESSEX
to Barkway
Buckland
34
New Chipping
33
32
Buntingford
to Wedyell
to Harestreet
31
to Upstaine
30
29
to Cambridg
26
Puckridge
to Standon
27
26
Colliers end
25
High Cross end
HARTFORD SHIRE
The Arms of Barwick

BARWICK is a Town of great Strength haveing the Sea on East & South East and the River Tweed on the South West being Encompassed with a Wall & Fortified with a Strong Castle. It was Incorporated by King James ye First and Confirmed by Act of Parliament haveing had several Charters long before Some as Ancient as King Henry ye 4th. It consists of a Mayor Recorder, 4 Bayliffs, & Burgesses. the Town being a Thoro' Fair between England & Scotland it hath a large and Sumptious Bridge consistd of 15 Arches & is in Length 300 Yards the River abounds wth Fine Salmon, in wch & in Shipping off of Corn consts their chief Trade. 2 Markets Weekly Viz. Wednesday & Saterday, and 1 Fair Yearly held in Trinity Week

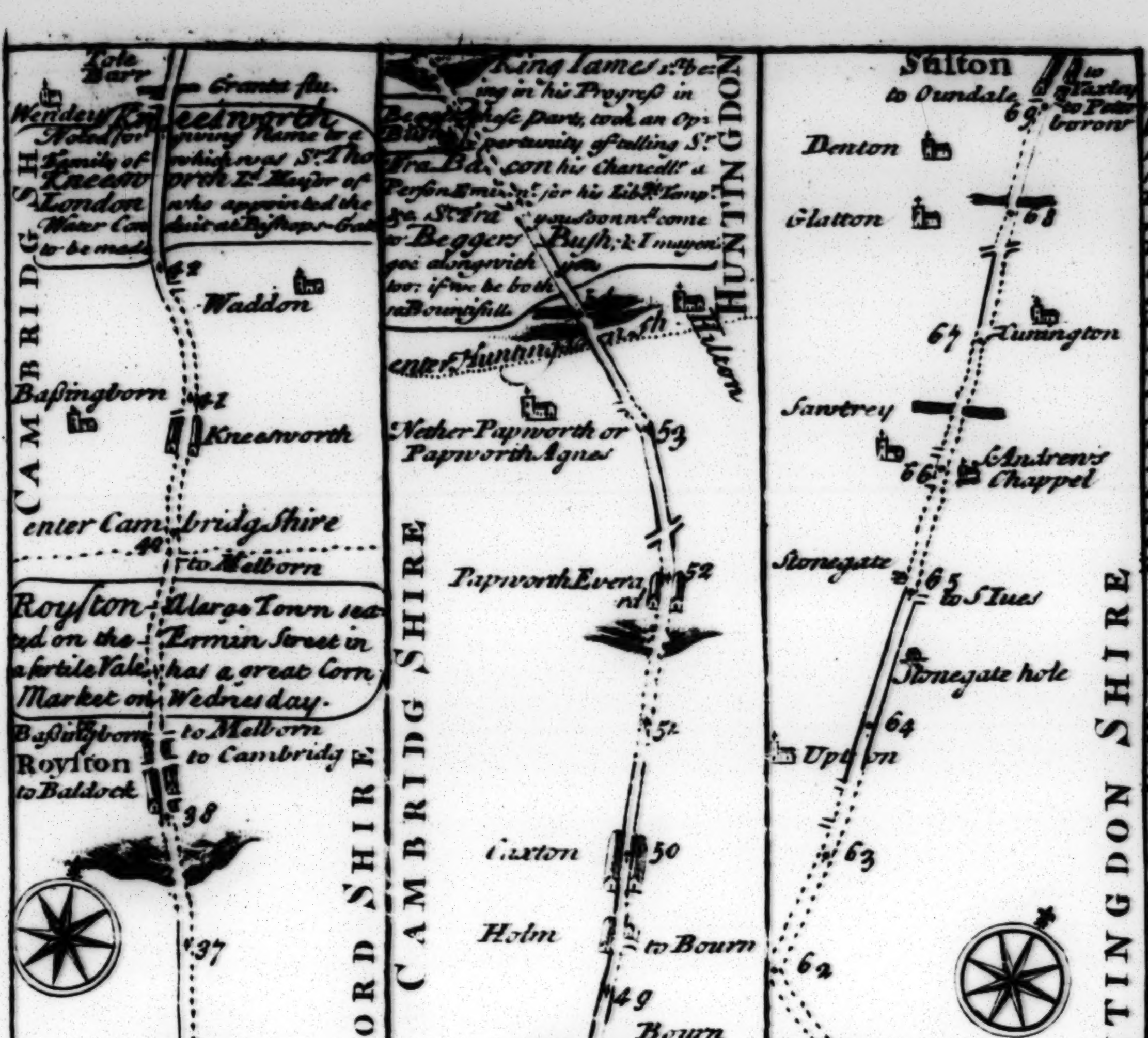
Tole Barr
Grants flu.
Wendey
Kneesworth Noted for giving Name to a Family of which was Sr. Tho: Kneesworth 1st Mayor of London who appointed the Water Conduit at Bishops-Gate to be made
42
Waddon
Bassingborn
41
Kneasworth
CAMBRIDG SHIRE
enter Cambridg Shire
40
to Melborn
Royston - A large Town seated on the Ermin Street in a fertile Vale has a great Corn Market on Wednesday.
Bassingborn
to Melborn
Royston
to Cambridg
to Baldock
38
37
36
Reedend
35
The Arms of Huntingdon
HARTFORD SHIRE
King James 1st being in his Progress in these Parts, took an Opportunity of telling Sr. Fra. Bacon his Chancellr. a Person Eminent for his Liberality Temp: ye Sr. Fra. you soon'd come to Beggers Bush; & I may even goe along with you too; if we be both so Bountifull.
Beggers Bush
enter Huntingdon Shire
Bush Heath
Hilton
HUNTINGDON
Nether Papworth or Papworth Agnes
53
Papworth Everard
52
51
Caxton
50
Holm
to Bourn
49
Bourn
Packston
48
to Bourn
Ston
47
Cungrave
46
Wimple
45
Arrington
to Croydon
44
CAMBRIDG SHIRE
Stilton
to Oundale
to Yaxley
to Peterboron
69
Denton
Glatton
68
67
Connington
Sawtrey
66
St. Andrews Chappel
Stonegate
65
to S. Ives
Stonegate hole
64
Upton
63
62
Alkenbury
61
Little
Stukeley
Great
Stuckeley
60
to Rippon
to Branton
59
to Hertford
58
Huntingdon
Ouse flu.
to Hinchinbrook
Port Meadow
57
Godmanchester
to St. Neots
HUNTINGDON SHIRE

Ware
So called from a Great Dam or Wear made by ye Danes, when they invaded this Kingdom, & erected a Fort here, which raised the Waters so high as to secure them from K. Alfred's Army. This Town has from the beginning eclips'd Hertford. — Sayer de Quincey E. of Winchester, temp. Hen: 3. caused ye Iron Chain to be removed, which locked up ye passage over the Bridge into this Town, so that no carriage could pass without paying Toll to ye Bayliff of Hertford, who kept ye Key to ye said Chain. — Mt. on Tuesd. & a Fair on ye Nativity of ye blessed Virgin. — It is remarkable for its great Bed 12 Foot square. — [at 22]

Amwell [at 21½] from whence Chadwell & New River is convey'd to London.

HUNTINGDON, Scituated upon an easy Assent on ye North side of the River Ouse. It is very Populous, and is a place of good Trade; made a Free Borough by King John, consisting of a Mayor, 12 Aldermen, Burgesses &c. by whom ye Members for Parliament are chosen. Had Anciently 15 Parishes, now but 2, in one of which (Viz: St. Johns) was Born Oliver Cromwell Anno 1599. Markets Monday, & Saterday. Fairs March 25th July 20th September 8th and Good Fryday. Here was formerly a Castle built by Willm. ye Norman, wch Castle belonged afterwards to David Prince of Scotland, wth ye Title of Earl, but Hen: 8th gave it to Geo: Hastings 21st of his Reign, with ye Earldom, in wch Family it continues Still. Chief Seats at Ashby de la Zouch & Dunnington Park in Com. Leicester.

Harlaxton, (Near wch place was plough'd up a Brazen Veſsel wth in it a Gold Helmet studded with Jewels wch was presented to Katherine of Spain Q. Dowager to Henry 8th. [at 104]

Stamford Gives title to ye Noble Tho: Grey Created E. Mar 26th 1628. 4th Car. 1st. Cheif Seats at Bradgate & at Groby in Com Leiceſter. [at 83]

Burley Hall; Built by Sr. Wm. Cecill Created Baron Burleigh by Q. Eliz. now ye Seat of ye E. of Exeter, one of ye Nobleſt in England for lofty Rooms, variety of Pictures, Terraſses, Fiſh-ponds, Fountains &c. Near it is Wothrop a Hand'some Seat belonging to ye same Earl built by Tho. E. of Exeter [temp. Car. 1st] who said he built it only to retire out of ye Dust; while his great House of Burleigh was a sweeping. — [at 82]

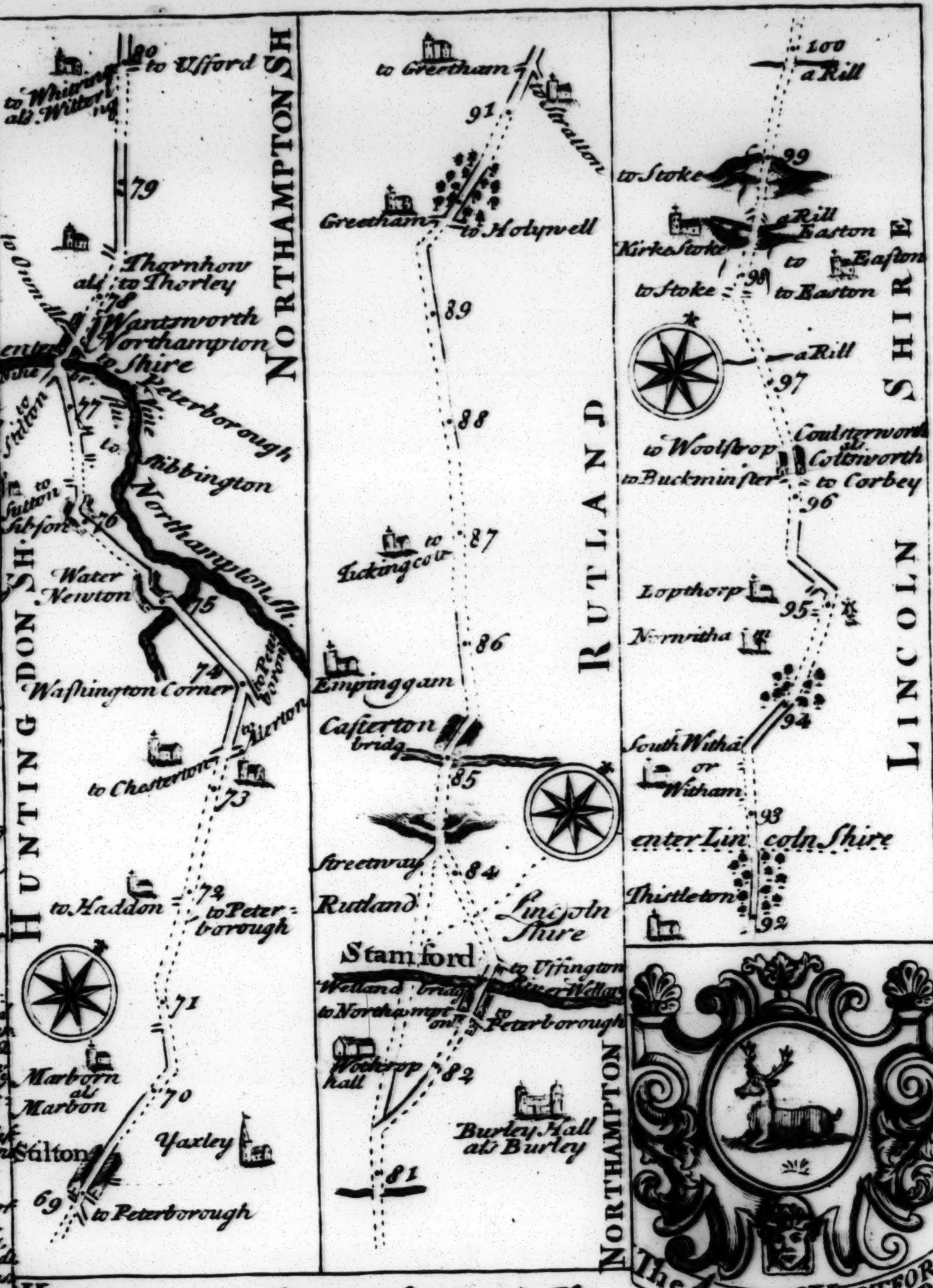
69
to Peterborough
Stilton
Yaxley
70
Marborn als Marbon
71
72
to Haddon
to Peterborough
73
to Chesterton
Alerton
to Peterborough
74
Waſhington Corner
Water Newton
75
76
to Sutton
Sibſon
to Stilton
77
to Sibbington
Northampton Sh.
Wine fl.
Peterborough
enter Northampton Shire
Wantsworth
78
Thornhow als to Thorley
to Ounsdle
79
80
to Ufford
to Whitring als Witterring
HUNTINGDON SH.
NORTHAMPTON SH.
81
82
Burley Hall als Burley
Wothrop hall
to Northampton
Welland bridg
River Welland
to Peterborough
to Uffington
Stamford
Lincoln Shire
Rutland
Streetway
84
85
Casterton bridg
Empinggam
86
to Tickingcote
87
88
89
Greetham
to Holywell
91
to Greetham
to Stratton
RUTLAND
NORTHAMPTON
92
Thistleton
enter Lincoln Shire
93
South Witham or Witham
94
Norwitha
Lopthorp
95
96
to Buckminster
to Corbey
to Woolſtrop
Coulſterworth als Coltsworth
97
a Rill
to Stoke
98
to Easton
Kirke Stoke
to Easton
a Rill
Easton
to Stoke
99
a Rill
100
LINCOLN SHIRE
The ARMS of HARTFORD

HARTFORD, the ſhire Town of the County of that Name, about 2 Miles diſtant from Ware (in Page 154) is ſituated upon ye River Lea, which is Navigable, and carries Weekly from thence 5000 Quarters of Malt to London; here is an Ancient Caſtle, where Queen Elizabeth ſometime Reſided. It is Govern'd by a Mayor, High Steward, Recorder, 9 Aldermen, a Town Clerk, Chamberlain, 16 Aſsiſtants and 2 Serjents at Mace. Weekly Market Saterday; their cheifeſt Comodities is Wheat & Wool. Fairs are Saterday Fortnight before Eaſter, & Monday following, for all ſorts of Cattle. 24 of June Chiefly for Horſes, and St. Simion and Jude, for all ſorts of Cattle. Here was formerly 5 Churches, but now only 2, ye Town being much Reduc'd ſince the Diverting the Road from it. —

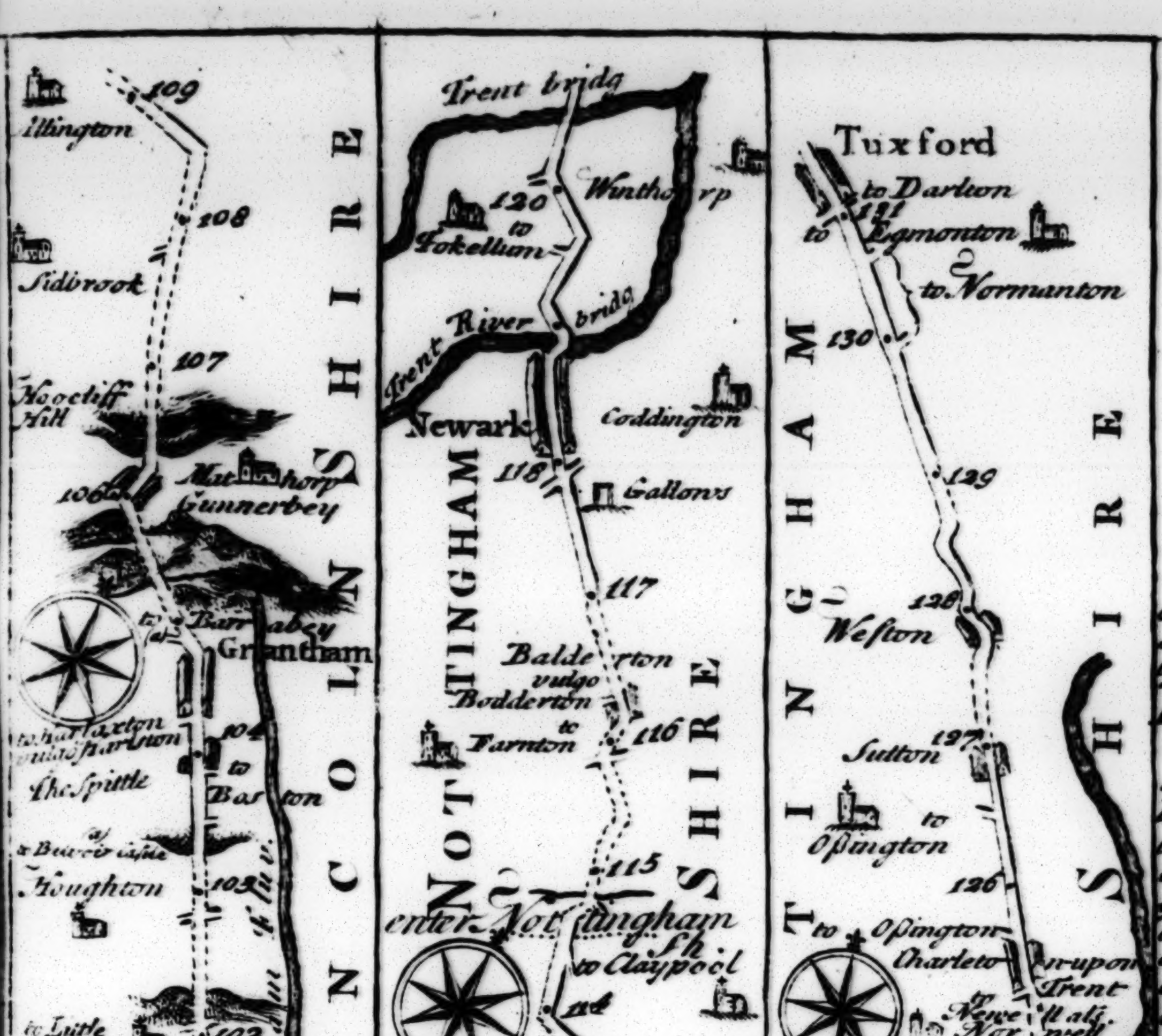
109
Allington
108
Sidbrook
107
Hoocliff Hill
Manthorp
106
Gunnerbey
to Barrabey
Grantham
to harlaxton and Barston
104
The Spittle
to Boston
to Burton castle
Houghton
103
to Little Panton
102
Witham fluv.
Great Panton
to Kellington
101
to Basinathorp
LINCOLN SHIRE
The ARMS of GRANTHA
Trent bridg
120
to Fokeltum
Winthorp
Trent River
bridg
Newark
Coddington
118
Gallows
117
Balderton vulgo Bodderton
to Farnton
116
115
enter Nottingham Sh
to Claypool
114
to Doddington
113
Sr Tho Hussey's Bart
Binington or Benyngton
112
to Westburrow
111
Westborow
110
Foston
LINCOLN SHIRE
NOTTINGHAM SHIRE
Tuxford
to Darlton
131
to Egmonton
to Normanton
130
129
128
Weston
127
Sutton
to Ossington
126
to Ossington
Carleton upon Trent
to Newell als Norwell
125
Willowghbey
Crumwell
124
123
to Barton
North Muskum
to Little Charlton
121
South Muskum
Trent fluv
NOTTINGHAM SHIRE

At 102 Miles
on the left a
turning lead to
Belvoir
Castle,
a Seat of yᵉ
D. of Rut-
land's; near
it are found
yᵉ Stones As-
troites [qu.
Astris simi-
les] greatly
valued for-
merly being
believed to
render the
Wearer Vic-
torious.

Grantham is a Corporation of great Antiquity, Conſiſting of an Alderman, Reconler, 12 Common Burgeſſes, a Coron: an Exchequer, a Town Clerk and 12 Second Twelvemen who is of the Common Council, and 12 Conſtables, to Attend upon the Court, which Alderman and Common Burgeſſes, have all Power to Act as Juſtices of the Peace for yᵉ Corporation & Soake of Grantham; the Members for Parliament are Elected by yᵉ Freemen of yᵉ Corporation. there is a Large Church Famous for its high Spire, & Seeming Crookedneſs, being 275 Foot high all Stone work & a good Free Schoole, Built by Richᵈ. Fox Biſhop of Winton 2 Markets W. & S: only Sat. obſerved. 5 Fairs Tue. yᵉ 1ˢᵗ M. in Lent. Hol. Th: St. Peters D. 15 Oct: & 6th of Sept.

Grantham
Gives title to
yᵉ Noble Hen-
ry de Auver-
querque, Cre-
ated E. of
Grantham
Dec 24th 1698.
in W. 3d. Chief
Seat at Kew-
Green in Com:
Surrey.

Doncaster
So called
from its
Castle and
scituation
on Danflu-
len: as burnt
by Light-
ning at ye
Year 750.
but now
flouriſhes
again, un-
der a May-
or & 6 Ald-,
has a good
trade in
Stockings
& Knit Wast
coats, a good
Mt on Sat.
for Cattle
Corn &c: & a
Fair on Au-
gt 20th. In
St Georges
Ch in this
Town is in-
terr'd Tho:
Ellis, five
times May-
or & found-
er of an Hos
pital called
S. Tho: the
Apostle &
one Byrks,
who gave
Rossington
Wood to ye
Publick, &
this odd In-
scription up-
on his Tomb
Howe Howe
who is heare
I Robin of
Doncastere
& Margaret
my Feare, I
spent that I
had, that I
gave that I
have, that I
left that I
lost. Ao 1570
Quoth Rober
tus Byrks,
who in this
World did
reign 67 Year
& yet lived not
one. [at 155]

Tuxford
in ye Clay
A good tho-
roughfare
Post Town,
Mt on Mon-
day. —
[at 131]

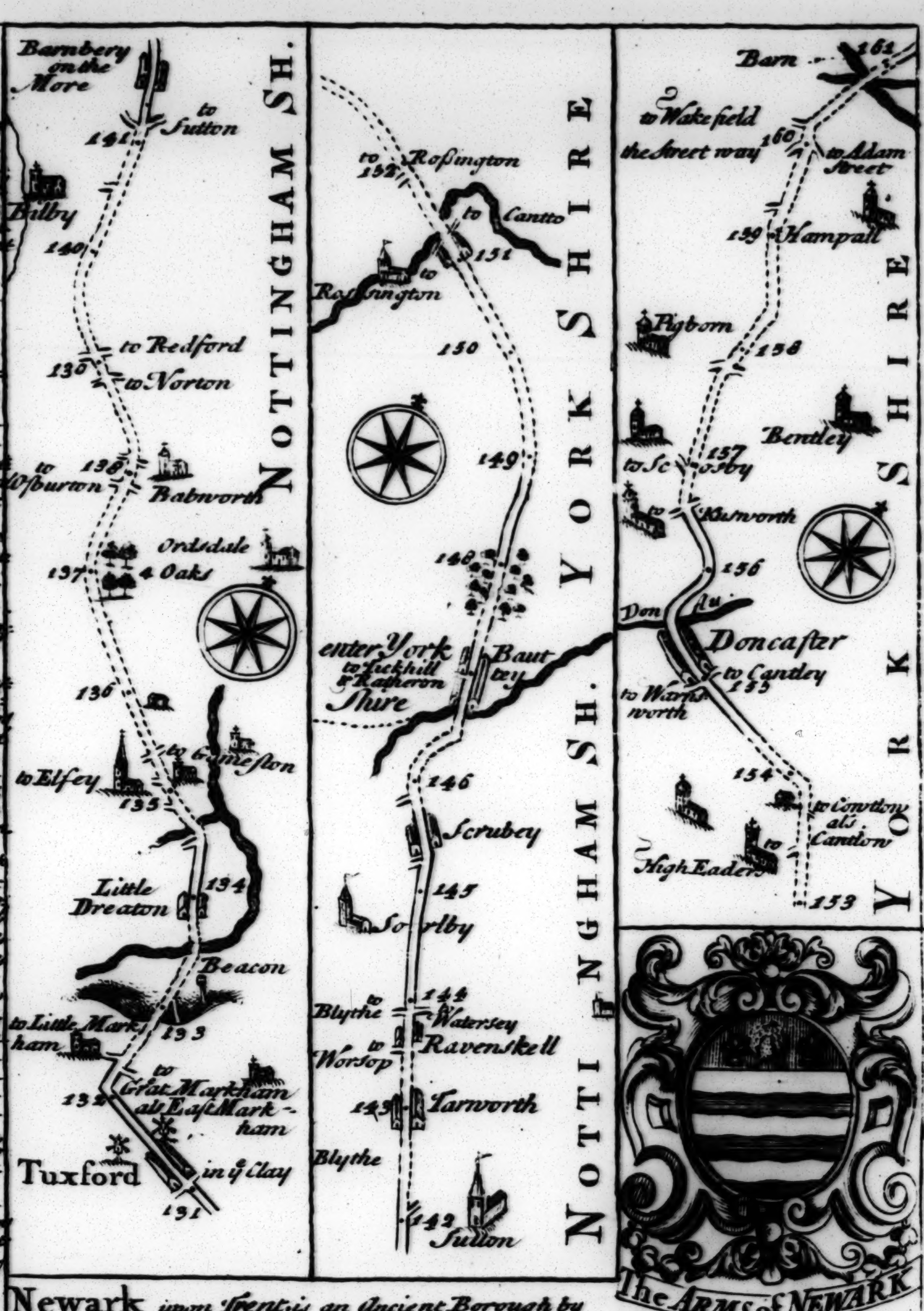
Barnbery on the More
to Sutton
141
Bilby
140
139
to Redford
to Norton
138
to Worburton
Babworth
Ordsdale
137
4 Oaks
136
to Gameston
to Elsey
135
134
Little Dreaton
Beacon
to Little Markham
133
to Great Markham als East Markham
132
Tuxford
in ye Clay
131
NOTTINGHAM SH.
to Rossington
152
to Cantto
151
to Rossington
150
149
148
enter York Shire
to Tickhill & Ratheron
Bautrey
146
Scrubey
145
Sowrlby
144
to Blythe
Watersey
to Worsop
Ravenskell
143
Tarworth
Blythe
142
Sutton
NOTTINGHAM SH.
YORK SHIRE
Barn
161
to Wakefield
the Street way
160
to Adam Street
159
Hampall
Bigborn
158
Bentley
157
to Scrooby
to Kusworth
156
Don flu
Doncaster
to Cantley
to Warmsworth
155
154
to Coniston als Canlton
to
High Eaden
153
YORK SHIRE
The ARMS of NEWARK

Newark upon Trent, is an Ancient Borough by Preſcription but ſince Edward ye Sixth by Charter: & laſtly by King Charles ye II. It conſiſts of a Mayor, 12 Aldermen, & 12 Aſsiſtants. The Members for Parliament are Elected by the Majority of the Inhabitants at large, Paying Scot and Lot. They Enjoy a good Trade, and have a Market on Wedneſday, and 6 Fairs Yearly Viz. 3d. of May. Whitſon Tueſday. July. 22d. October. Monday before St Andrew's Day. & Friday before Care Sunday. Here is one of the fineſt Parochial Churches said to be in England, and had once a Stately Caſtle, Built by Alexander Biſhop of Lincoln, which is now Ruinous. —

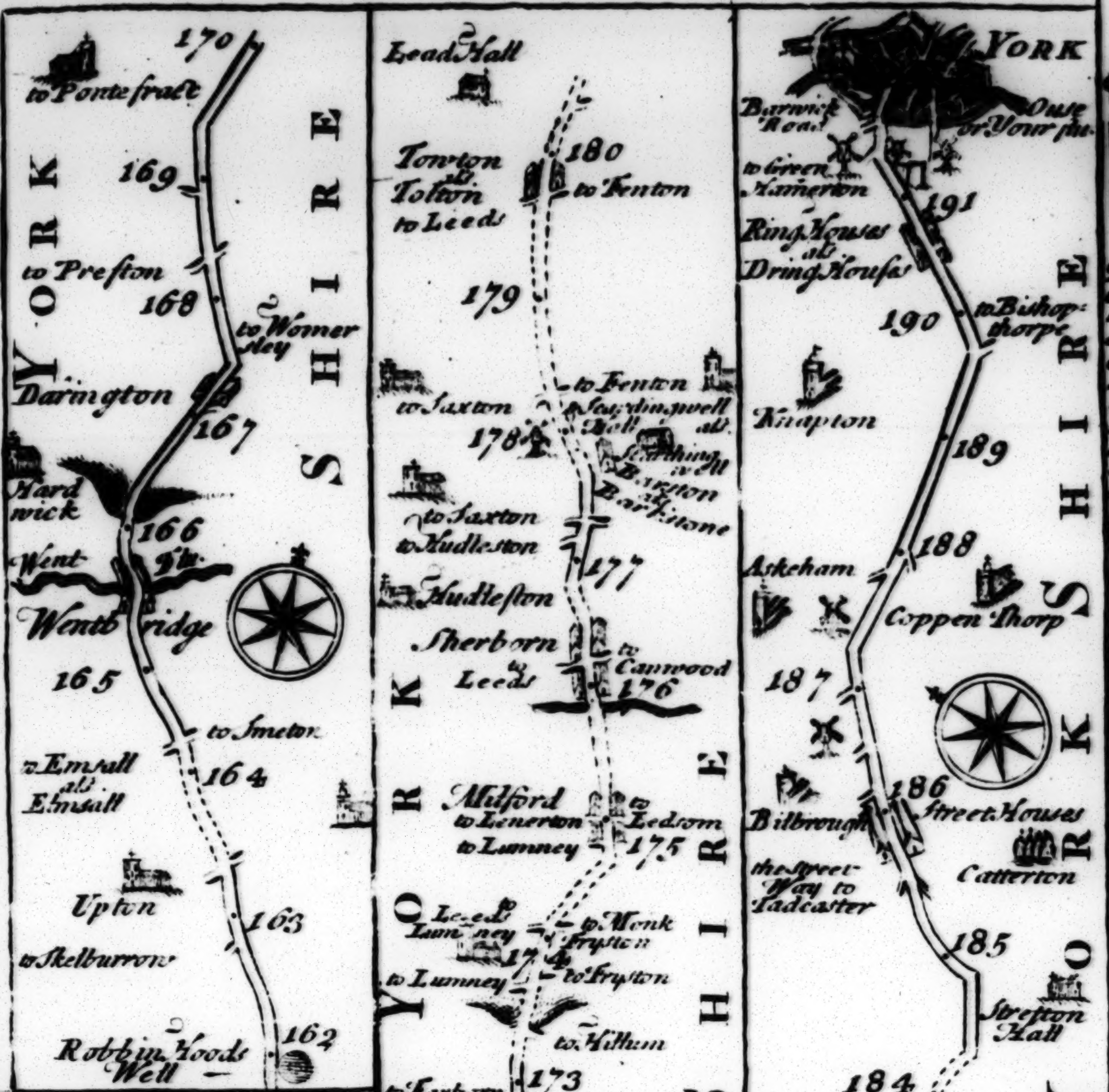
170
to Ponte fract
169
to Preston
168
to Womer ley
Darington
167
Hard wick
166
Went flu.
Wentbridge
165
to Smeton
to Emsall als Emsall
164
Upton
163
to Skelburrow
Robbin Hoods Well
162
YORK SHIRE
Lead Hall
Towton als Tolton to Leeds
180
to Fenton
179
to Fenton
Scarthingwell Hall
to Saxton
178
Scarthing well
Barkston als Barkstone
to Saxton
to Hudleston
Hudleston
177
Sherborn
to Leeds
to Canwood
176
Milford
to Lenerton
to Lumney
to Ledsom
175
Leeds & Lumney
to Monk Fryston
174
to Lumney
to Fryston
to Hillum
173
to Farborn
to Burton
to Hillum
172
Lime pitts
to Poole
to Brotherton
to Burkine
171
Broad River Are
to Knottingley
Ferribridg vulg. Ferribriggs
YORK SHIRE
YORK
Barwick Road
Ouse or Your flu.
to Green Hamerton
191
Ring Houses als Dring Houses
190
to Bishop thorpe
Knapton
189
188
Askeham
Coppen Thorp
187
186
Street Houses
Bilbrough
Catterton
the Street-Way to Tadcaster
185
Streston Hall
184
Oxton
183
Tadcaster
to Boulton and Ogilthorp
Warf flu.
to Wingate Ash and Strulton
182
Grimstone
181
YORK SHIRE

Tadcaster Gives Title to the Rt. Honourable Henry Obrian, created Viscount by his Majesty K. George. Chief Seats at Great Bidding in Northamptonsh. & Shortgrove in Essex.

Tolton or **Towton**, Where on Palm Sund. An. 1461, the House of York obtained a Signal Victory over that of Lancaster; both Armies severally consisting of 50000 Englishmen, of whom 35000 fell on the Spot. [at 180]

Sherborn, Famous for Cherries; In this Town is an eminent Free School, founded by Robt. Hungate Esqr. Has a Market on Saturday. [at 176]

ye Arms of STAMFORD

The Borough of Stamford, first Incorporated by Charter 1st Year of Edw.d 4th & again Incorporated by Charles 2d consists of a Mayor, Recorder, Deputy Recorder, 24 Aldermen, a Town-Clerk, 24 Capitall Burgesses and 4 Serjants at Mace. Hither a great Number of Oxonians retired upon a Dispute betwixt the South & North Country-Men of that University, in the Reign of Edw.d 3d and set up Schools here for liberall Art &c. but were soon obliged to return, by Order of the King; and it was thenceforth provided by an Oath: that no Oxonians should Profess at Stamford. But the Learned Author of the Additions to Cambdens Britannia P.g 476. mentions a Manuscript that relates Stamford to have been an University long before our Saviours time & down to the Year 300: when it was Dissolved by ye Pope, for Arrianism. And ye same Author is of Opinion, from ye remains of 2 Colledges in this T.n ye one Black-hall. & ye other Brazen-nose, (in ye Gate whereof is a great Brazen-nose & a Ring thro' it like that at Oxford) that there was an University here before Edw.d 3d time ye Stay of Oxonians here then being so short that they could not have any time to Build. The Notable Custom of Burrough English (by which the Younger Sons Inherit ye Lands of their Fathers within this Mannor) subsists here. In this Town are 5 Par. Churchs 2 Markets Mond. & Fryd. & 6 Fairs (Viz.) Tuesd. before Candlem. Midlent w.ch holds 14 Days. a Horse Fair a Week before Mond. before May Day. 2d Mond. after Trin. Sund. St. James. & St. Sim. & Jude. Its chief Trade consists in Malt Sea coal & Free-Stone. Memb. for Parl. Elected by ye Inhab. at large Paying Scot & Lott —

From Burrow: briggs a turnin leads to Alburgh or Ald: borough The Old Isuritim a famous City und ye Romans

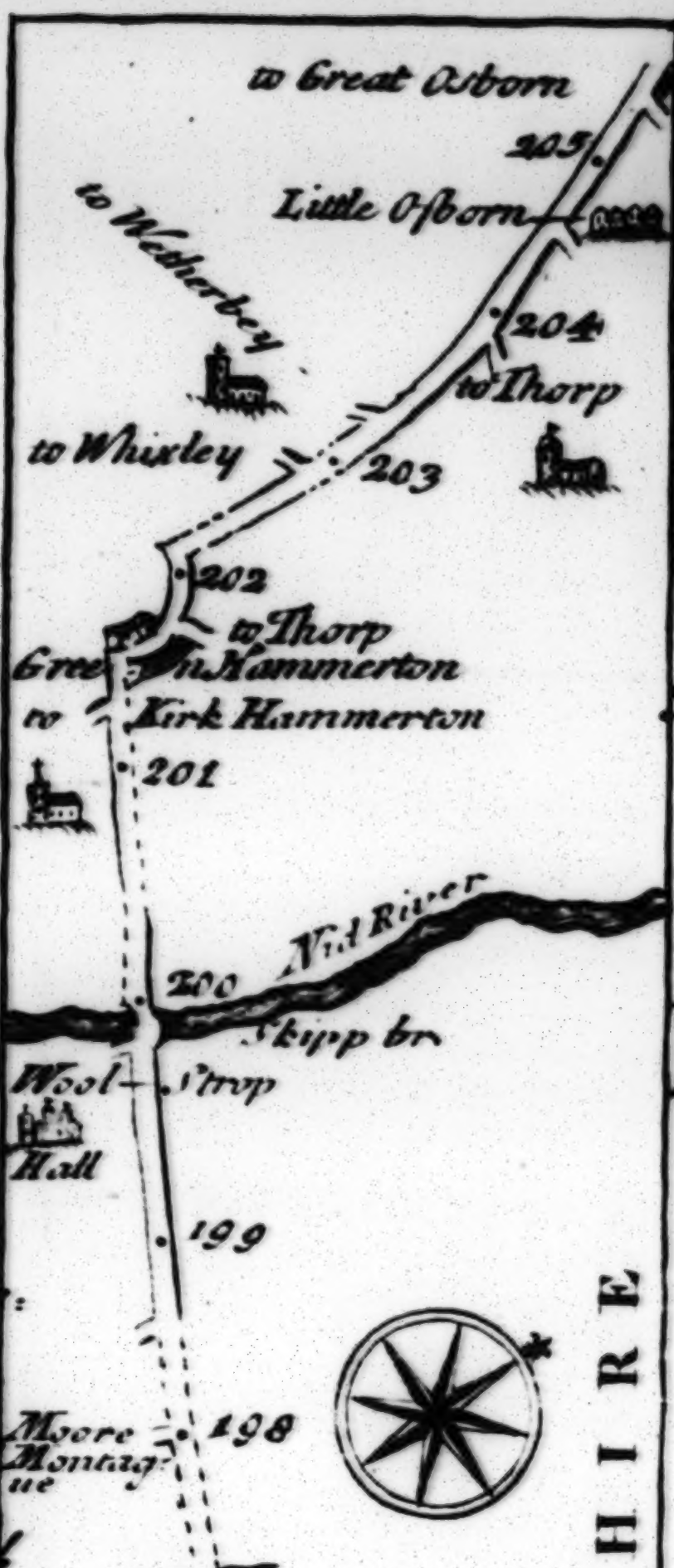
to Great Osborn
205
Little Oſborn
to Wetherbey
204
to Thorp
to Whixley
203
202
to Thorp
Green Hammerton
to Kirk Hammerton
201
Nid River
200
Skipp br.
Wool- Strop Hall
199
Moore Montague
198
197
to Heslo.w or Hesley
196
to Rufforth or Rufford
Blewstone
195
to Popleton
194
to Ackum
193
to Wetherby
London Road
YORK
Mickle Gate
YORK SHIRE

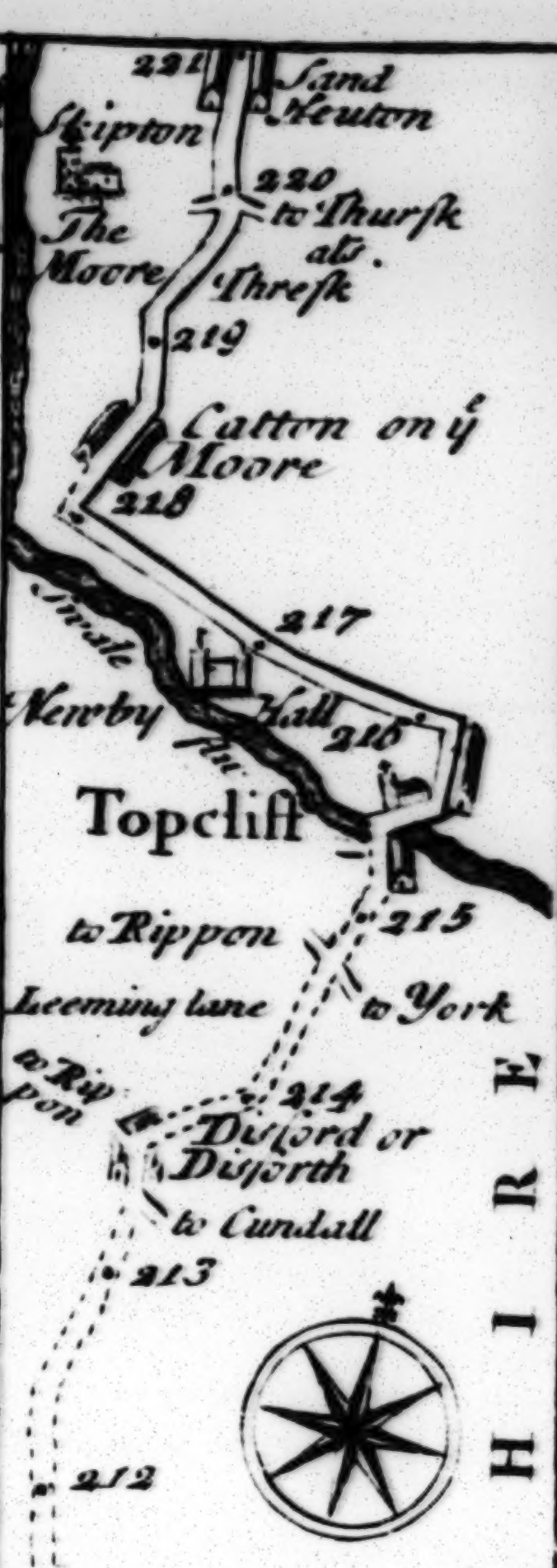
221
Skipton
Sand Heuton
220
to Thurſk als Threſk
The Moore
219
Catton on ye Moore
218
Swale Riv.
217
Newby Hall
216
Topcliff
to Rippon
215
Leeming lane
to York
to Rippon
214
Disford or Disforth
to Cundall
213
212
211
to Cundall
to Thornton
to Humberton als Hunberton
210
Burrowbriggs aliſs Burrowbridge
to Aldburrow
(x) to Wetherby and Welchford
209
to Aldburrow
to Minſkey & Grafton
208
207
Over Dunsford
to Grafton
Branton green
206
YORKSHIRE

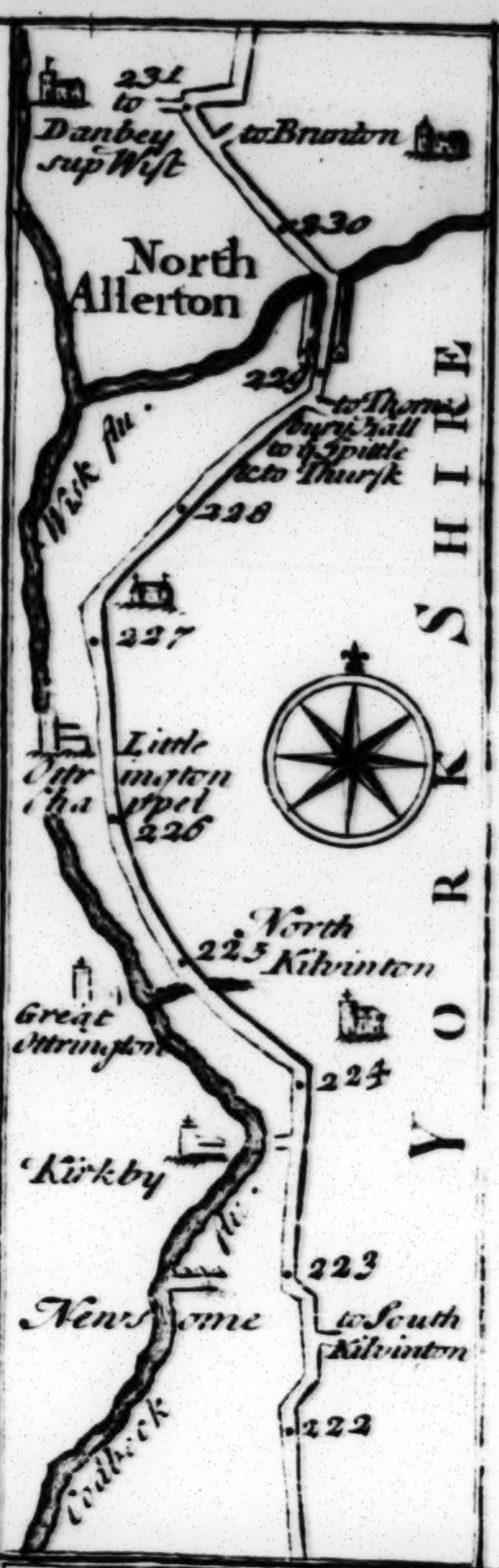
231
to Danbey sup Wiſk
to Brunton
230
North Allerton
229
to Thornbury Hall
to ye Spittle
to Thurſk
Wisk Riv.
228
227
Little Ottrington Chapel
226
225
North Kilvinton
Great Ottrington
224
Kirkby
223
to South Kilvinton
Newsome
Codbeck
222
YORKSHIRE

Burrowbriggs vulgo **Burowbridge** so nam'd from its Stately Bridge over ye River Ure, near to it in a Feild Stands a great many Stones like Pyramids, call'd by ye County ye Devils Bolts or Arrows, which are Stones Artificially Cemented, made & Erected in Honour of ye Heathen Deities. It is Govern'd by a Bayliff, who with ye Burgeſses Elect the Members for Parliament. Weekly Market Sat. & 2 Fairs Yearly, Viz. June ye 11 wch holds 7 Days, a great Fr. for Cattle & other Comodities, tis Computed ye 7 or 800 L. is Yearly laid out in Hard Ware wch is ye Chief Support of ye Town. —

North Allerton is a Boro of Great Antiquity it has a Bayliff deputed and Authoriz'd by ye Ld. Bp. of Durham, for ye time being, by Pattent for Life; ye Lord Biſhop of Durham being Ld. of ye Manor, whose Bayliff or his Deputy presides & determines in the Election of Members for Parliament, who are chosen by the Majority of the Burgageholders being about 130 in Number. Weekly Market on Wednesday, and 4 Fairs Yearly, viz. February ye 2d April the 23d, Auguſt ye 24th and September the 21. As also Fortnight Fairs from Chriſtmas till the 23 of April, for all sorts of Cattle, Sheep and Swine &c. Thus far David K of Scots (4th Year of Stephens Reign) while ye King was engaged wth Maud ye Empreſs, brought his Army & laid Waſt ye Countrey, but was repelled by Thurſtay Arch Bp. of York, Wm. E. of Albemarle &c with ye loſs of 10000 of his Men. —

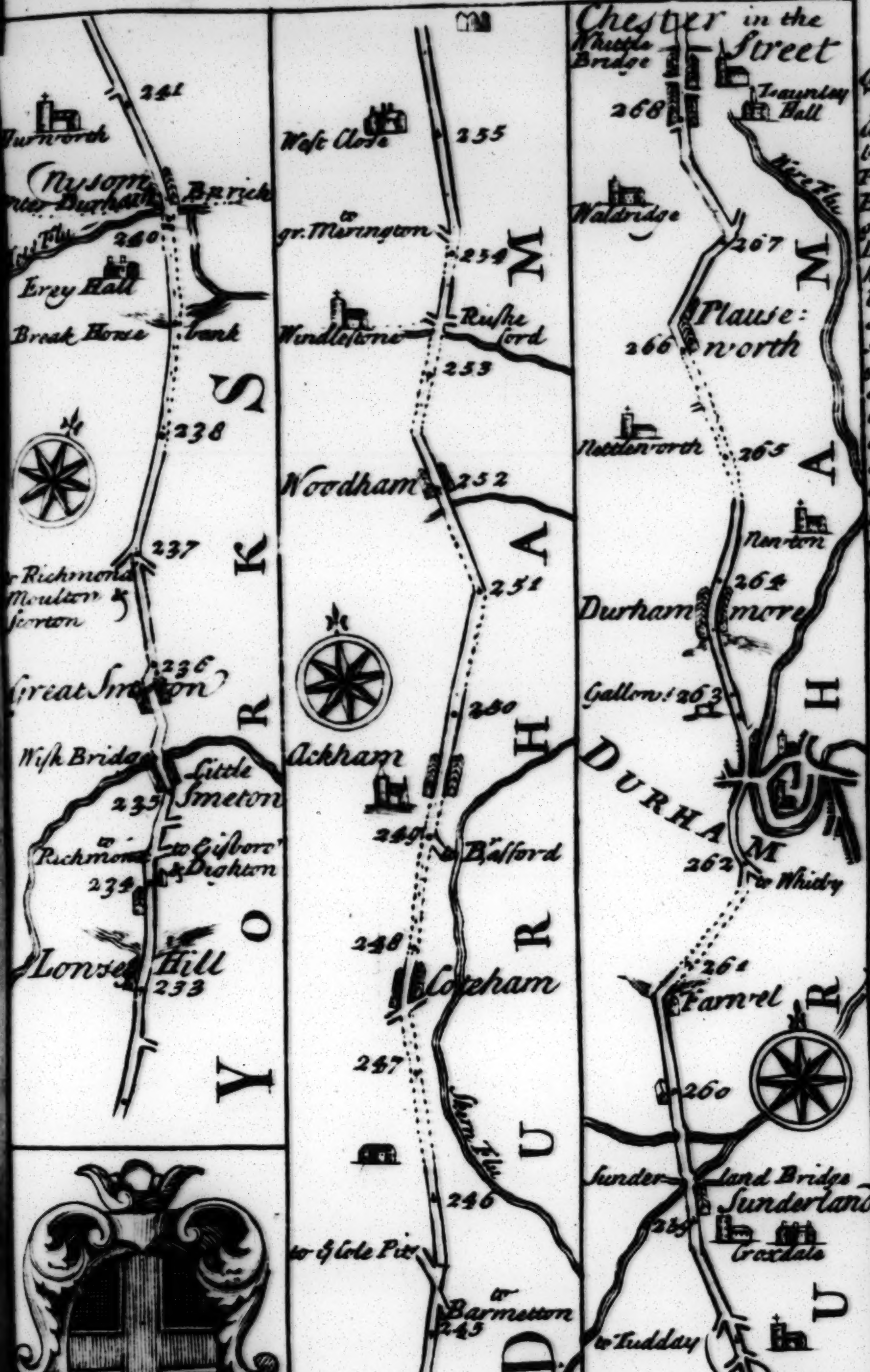
241
Hurworth
Nusom
enter Durham
Barrick
240
Erey Hall
Break Howse
bank
238
237
to Richmond
Moulton & Scorton
236
Great Smeton
Wisk Bridge
Little Smeton
235
to Richmond
to Gisborr.
Dighton
234
Lonsey Hill
233
YORKS
West Close
255
to gr. Merington
254
Windlestone
Rushe ford
253
Woodham
252
251
250
Ackham
249
Blassford
248
Coteham
247
246
to ye Cole Pits
to Barmetton
245
North Gate Bridge
244
Skern Fl.
Darlington
243
to Yarum
242
DURHAM
Chester in the Street
Whittle Bridge
Launsley Hall
268
Waldridge
267
Plausenorth
266
Nettlesworth
265
Newton
264
Durham more
Gallows
263
DURHAM
262
to Whitby
261
Farnel
260
Sunderland Bridge
Sunderland
259
Croxdale
to Tudday
to Hett
to Richmond
to Merington
257
Ferry Hill
to Durham
256
lit. Chilton
DURHAM
ye Arms of ye CITY of DURHAM

At 220 M. a turning leads to

Threſke or Thurſk

A very ancient Town, holding both its Market & Boro.° by Prescription. It consists of a Bayliff & between 45 & 50 Burgesses. The E. of Darly being L.d of ye Manor his Steward holds a Court twice a year, Viz.t Lady-day, & Michaelmas-day, at ye later ye Bayliff is chosen by a Majority of ye Burgesses & sworn by ye s.d Steward. Mem.rs for Parl. are elected by ye Burgage-holders & return'd by ye Bayliff. M.t on Mond. & a Fortnight Fair throughout ye year; 5 Fairs yearly Viz.t Mond. after Shr-Sund.; Tues d. after Lady-day, Tues d. after St. Andrew-day, St. James-day, & St. Lukes-d. for all sorts of Cattle, with Sheep Hogs &c. In this T.n was formerly a strong Castle where Roger de Moubray began his rebellion & called in ye K. of Scots to the destruction of his Country. Here also ye Rable in Hen. 7th reign, repining grievously that a small subsidy was laid on them by ye Parl. fell upon Hen. Peirce E. of Northumberland, who was then L.d Lieut. of Yorksh. & killed him.

Darlington [at 243]

A large Post Town, having a very considerable M.t on Mond. for Corn, Cattle &c.

DURHAM.

Called by the Saxons Dunholm, from its scituation upon a Hill in an Island surrounded by the River Were; It is walled about & defended by a Castle of considerable Strength. The Monks of Landisfran being disquieted in ye Danish Wars settled here with ye body of St. Cuthbert about ye Year 905 where Bishop Alwinus laid the Foundation of the City and Cathedral. It was incorp.d by K. Rich.d 1st and 2. Eliz. about the 44th year of her reign was incorp.d it anew by the Name of May.r Aldermen and Comonalty of the City of Durham. The Buildings are fair, and the scituation of it so pleasant and healthy that it is much frequented by the Neighbouring Gentry. The Bishop is absolute Lord of the Town and County, appoints all Officers of Justice as a Court Palatine, Viz.t a Judge, Steward, Sheriffs. It has 6 Parish Churches besides the Cath. Market on Sat. kept in a Spacious Market place, Fairs on March the 20th and St. Cuthberts day. At Nevils Cross, near this City, David K. of Scot's Army was destroyed and himself taken Prisoner by Hen: Piercy E. of Northumberland and W. Louch Archb. of York, temp. Ed. 3.d when that K. was busy'd about the seige of Calais in France.

Newcastle

Gives title to his Grace Thomas Holles Pelham, Cre. and Duke July 29th 1715. by his Majesty K. George's Cheif Secr at Clare Mont in Surrey, Laughton & Halanden in Sussex, at Nottingham & Haughton in Com. Nottingham.

Chester in the Street,

A Collegiate Chu. erected by Anthony Beck, Bishop of Durham Ao. 1286. und. a Dean & 7 Prebendaries; & so confirm'd by K. Ed. 1st

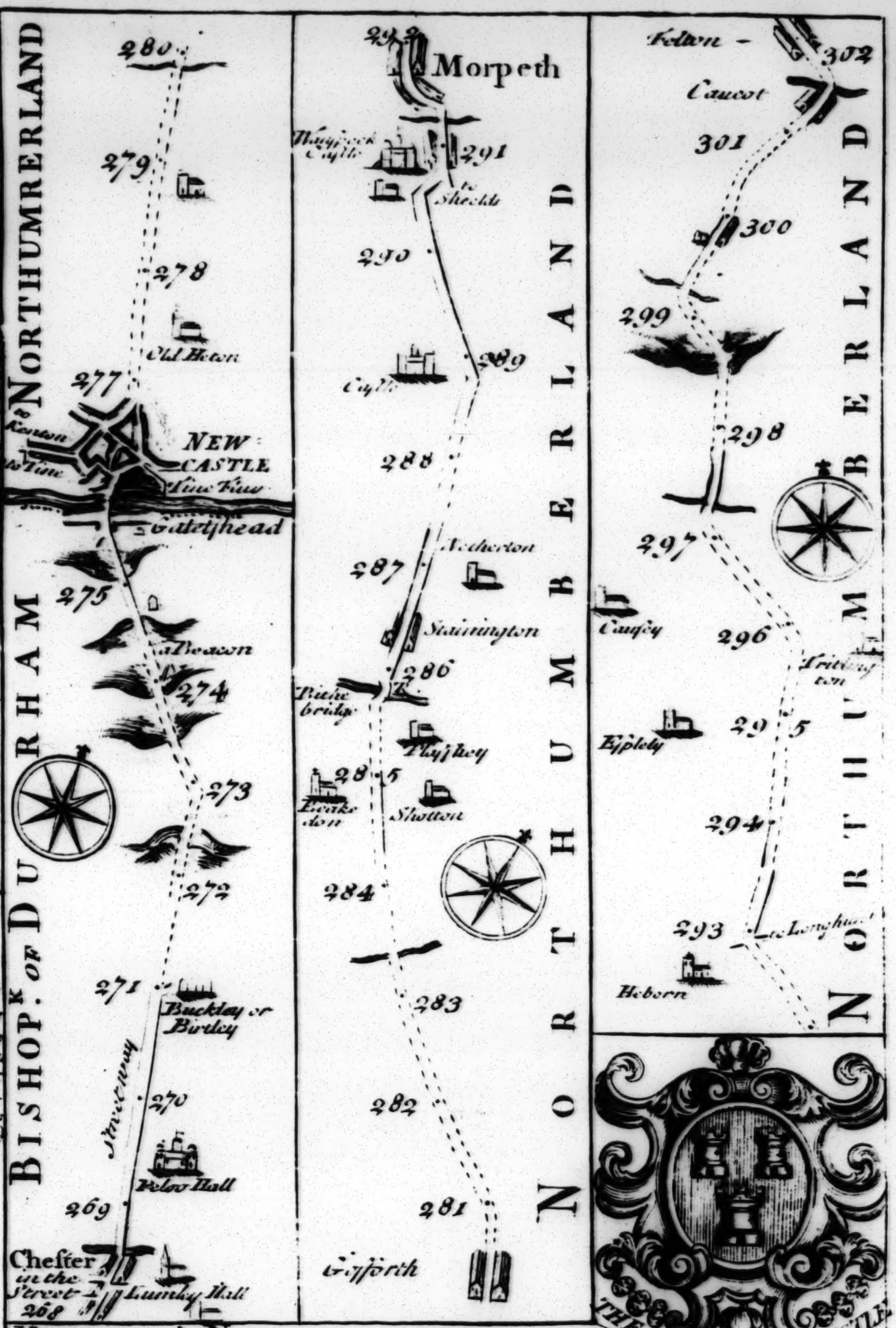

NORTHUMBERLAND
BISHOPk. OF DURHAM
NORTHUMBERLAND
NORTHUMBERLAND
280
279
278
Old Heton
277
Kenton
NEW CASTLE
Tine
Tine Fluv.
Gateshead
275
a Beacon
274
273
272
271
Buckley or Birtley
Street way
270
Pelow Hall
269
Chester in the Street
268
Lumley Hall
292
Morpeth
Wasprock Castle
291
to Sheeld
290
Castle
289
288
Netherton
287
Stainington
286
Piche bridge
Plessey
285
Bleakedon
Shotton
284
283
282
281
Gosforth
Felton
302
Caucot
301
300
299
298
297
Causey
296
Tritlington
Eppley
295
294
293
to Longhurst
Heborn
THE ARMS OF NEWCASTLE

NEWCASTLE in NORTHUMBERLAND, *before ye Conquest was called* **Monkchester** *as belonging to ye Monks, But since* ***Newcastle*** *from ye Castle built there by* ***Robert*** *Eldest Son of* ***William*** *ye* ***Conqueror***. — *It is Situated upon ye River Tyne, a Town and County, Large, Populous, Well built and with respect to Trade is ye Cheif Emporium of ye North is Govern'd by a Mayor, Recorder, 10 Aldermen, a Sheriff, a Town Clerk, a Clerk of ye Chambers, 2 Coroners, 8 Chamberlains, a Sword Bearer with a Cap of Maintenance, a Water Bayliff, wth a great Mace, & 7 Serjeants at Mace. The Revenue belonging to the Corporation generally amounts to 7 or 8000 £. Ann. out of wch is paid 3000 for Charitable Uses. It hath 4 Parish Churches & 1 in Gateshead a Suburb. from hence are sent 600000 Chaldron of Coals Yearly. Fairs are Lammas & St. Luke each holding 10 Days.* —

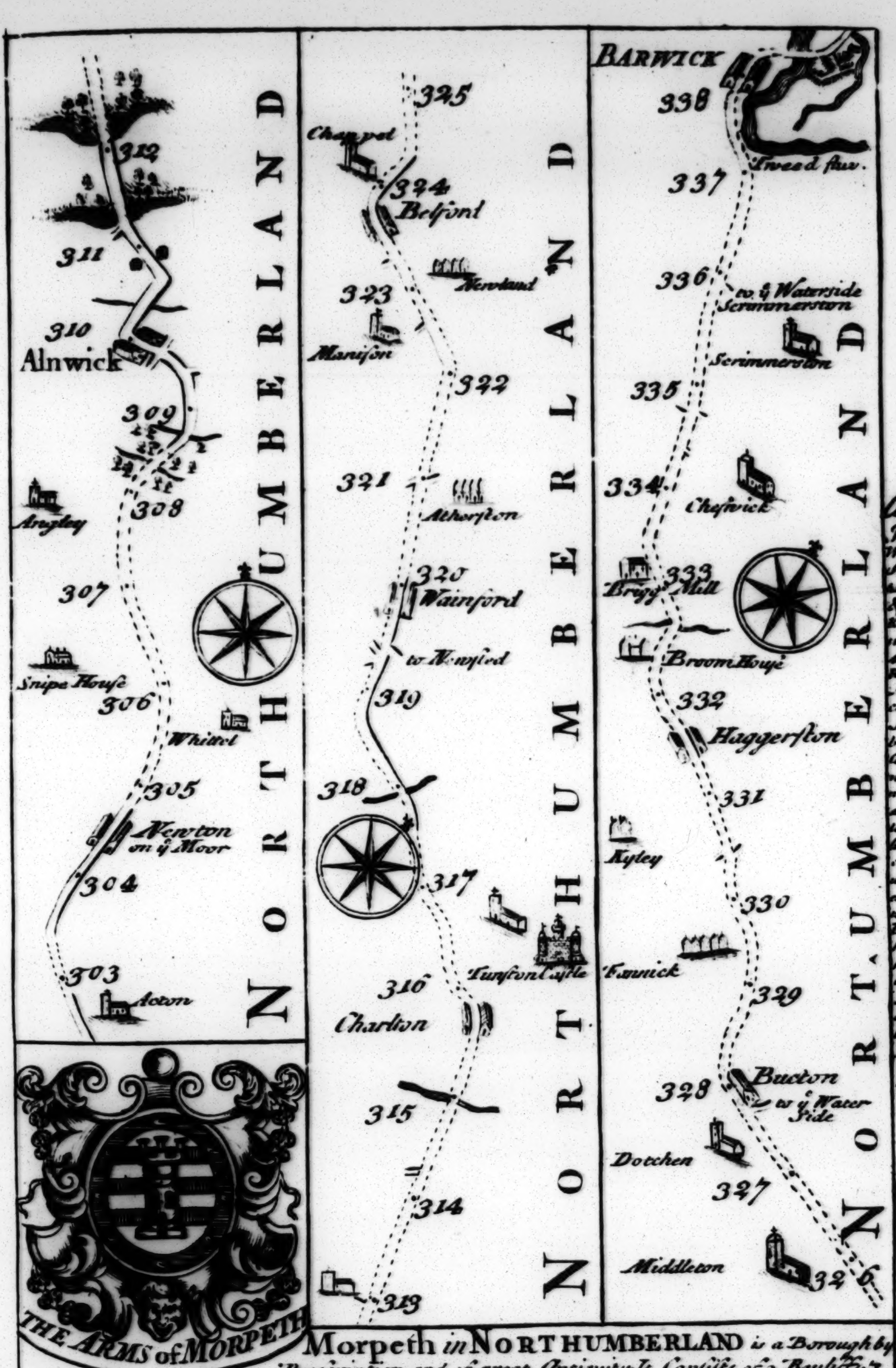
NORTHUMBERLAND
312
311
310
Alnwick
309
308
Angley
307
Snipe House
306
Whittel
305
Newton on ye Moor
304
303
Acton
325
Chappel
324
Belfont
Newland
323
Manison
322
321
Atherston
320
Wainford
to Newsted
319
318
317
Turston Castle
316
Charlton
315
314
313
BARWICK
338
Tweed flu.
337
336
to ye Waterside Scrimmerston
Scrimmerston
335
334
Chiswick
333
Briggs Mill
Broom House
332
Haggerston
331
Kyley
330
Fennick
329
328
Bucton
to ye Water Side
Dotchen
327
Middleton
326
THE ARMS of MORPETH

Alnwick

In this Place William K. of Scots was taken Prisoner, & presented to K. Hen. 2d AD. 1174, who paid 4000 for his Ransom. A° 1093 Malcolm King of Scots swiftly besieging the Castle of this T.n was Stabb'd with a Spear by a Soldier pretending to deliver up ye Keys on the Point of it; & his Son Ed. endeavouring to revenge his Death was there Slain, & his Army routed Roger de Moubray Ea. of Northumberland. — M.t on Sat.

at 310

Morpeth in **NORTHUMBERLAND** is a Borough by Preſcription and of great Antiquity. It Conſiſts of 2 Bayliffs, 7 Aldermen and about 107 Freemen or Free Burgeſſes. The Right Honourable ye Earl of Carliſle being Lord of ye Said Borough, holds a Court twice a Year Viz. Monday after Michaelmas when 4 Perſons are Choſen and Preſented to ye Lords Stewards to appoint 2 to execute the Office of Bayliffs for ye enſuing Year. It has 2 Markets Weekly Wedneſday and Saterday. Wedneſday is reckon'd ye Greateſt in England for Live Cattle [except Smithfeild] with 2 Fairs Yearly Holy Thurſday.

It gives title of Viſcount to the Noble Henry Howard; Summond to Parl. by his Majeſty K. George 2. & took place according to his Father's Patent of Creation bearing Date Apr. 20. 1661. 13 Car. 2d

THE ROAD FROM LONDON TO BRISTOL

Containing from the Standard in Cornhill LONDON, 94 | 115½ | Comp. Meas.d Miles

to Brentford	8	10½	Theal	36	44	Marlborough	62	75½
Hounflow	10	12½	Woolhampton	42	50½	Caln	72	88
Colebrook	15	18½	Thatcham	45	53½	Chippenham	77	93½
Maidenhead	22	27½	Newbury	47	56½	Marshfield	84	103
Twiford	28	35½	Chilton	56	66½	*BRISTOL*	94	115½
Reading	32	40½	Ramebury	58	69½			

Otherwise by Hungerford thus — to Newbury *as before* — Hungerford ... 54 | 64½ — Marlborough ... 62 | 73½

Continued to Huntspil Com. SOMERSET.

From BRISTOL — Comp. Meas.d

to Langford	9	11
Axbridge	14	18½
Huntspil	22	29½

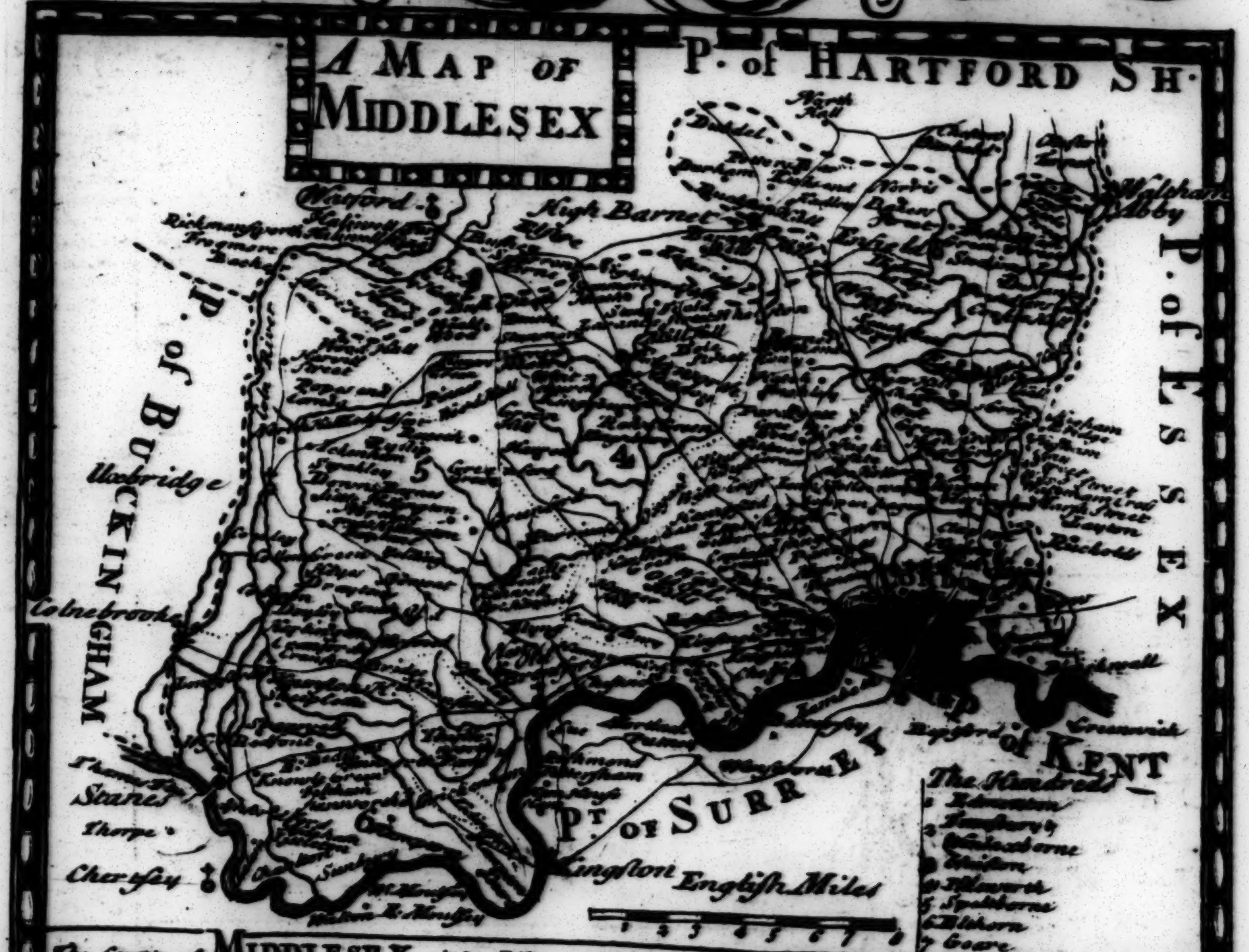
A MAP OF MIDDLESEX
P. of HARTFORD SH.
P. of ESSEX
P. of BUCKINGHAM
P. OF SURREY
P. of KENT
North Hall
Watford
High Barnet
Waltham Abby
Rickmansworth
Fremore
Enfield
Uxbridge
Colnebrooke
Staines
Thorpe
Chertsey
Kingston
Greenwich
English Miles
1 2 3 4 5 6 7 8
The Hundreds
1 Edmonton
2 Finsbury &
Wenlaxborne
3 Ossulston
4 Isleworth
5 Spelthorne
6 Elthorne
7 Goare

The County of **MIDDLESEX** *is 82 Miles in Circumference; contains about 247,000 Acres, divided into 7 Hundreds in which are above 107,000 Houses, 116 Parishes (excluding the Parishes in ye Citys of London & Westminster) and 4 Market Towns. The Air is Sweet & Pleasant & ye Soil generally very Fruitfull chiefly in ye Vale from Heston to Harrow on ye Hill, the most Gravelly parts much Improved by ye Labour and Manuring of ye Husbandmen. Tis a Flat Land but has some rising Grounds as Harrow, Hamsted, Highgate, Childs-Hill &c. This County pays to the two Shilling Aid One Hundred fifty three Thousand Eight Hundred Seventy Seven Pounds, one Shilling, five pence farthing.—*

Thomas Duke of Newcastle is Lord Lieutenant and Custos Rotulorum of the County of Middlesex & City of Westminster.

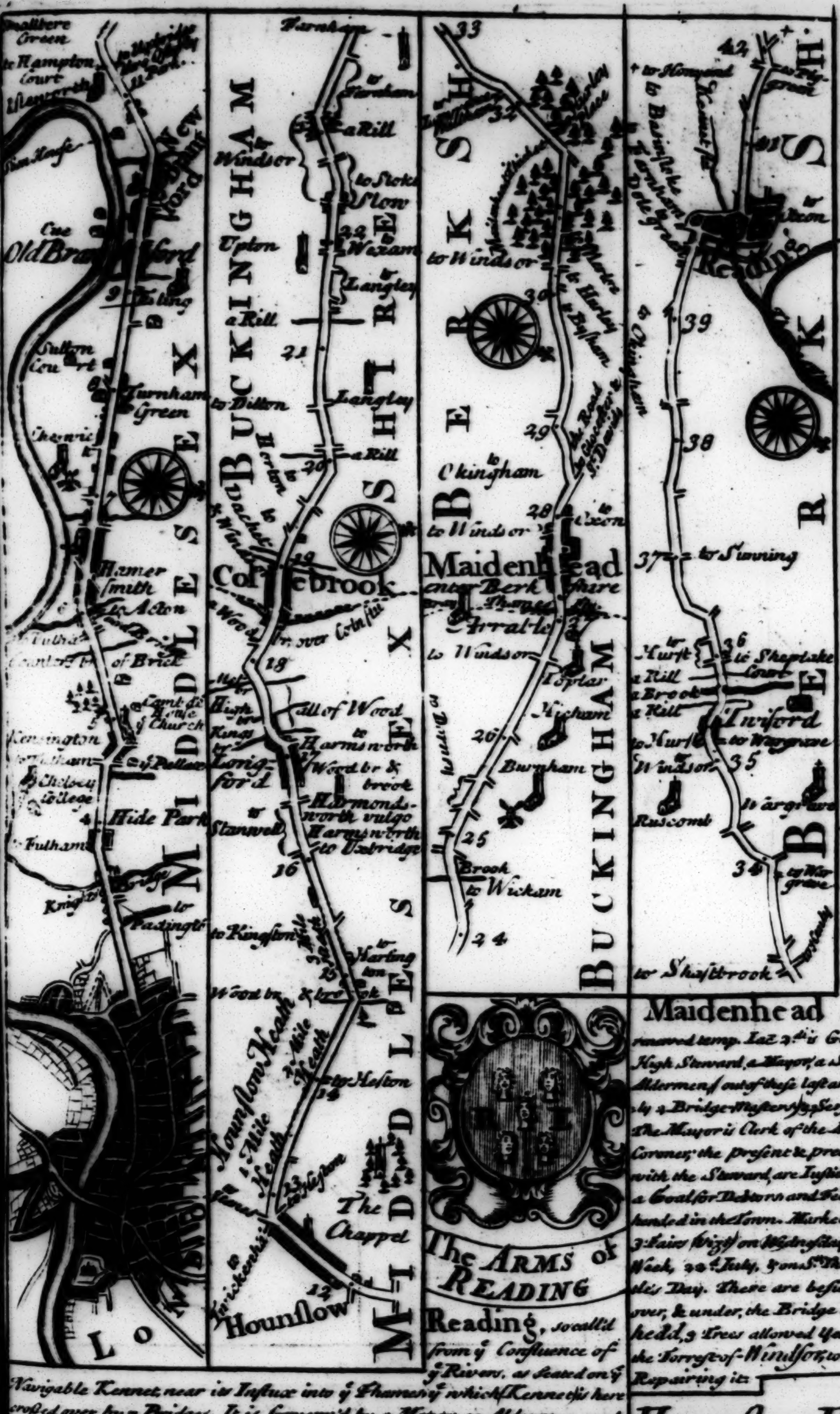
LONDON
Knightsbridge
to Padington
Fulham
Hide Park
Chelsey Colledge
to Fulham
Kensington
of Brick
to Acton
Hamersmith
Turnham Green
Sutton Court
Old Brainford
New Brainford
Sion House
to Hampton Court
Smallbere Green
MIDDLESEX
Hounslow
12
to Twickenham
Hounslow Heath
1 Mile Heath
2 Mile Heath
The Chappel
to Heston
14
15
to Harlington
to Kingston
16
to Stanwell
Harmondsworth vulgo Harmsworth
to Uxbridge
Longford
Harmsworth
Wood br & brook
Hall of Wood
18
river Colne
Colebrook
19
to Datchet & Windsor
to Ditton
Langley
20
21
22
a Rill
Wexam
Upton
Slow
to Stoke
to Windsor
to Farnham
Farnham
BUCKINGHAM SHIRE
24
to Wickam
Brook
25
Burnham
26
Wickam
Poplar
to Windsor
Maidenhead
enter Berkshire
28
to Oxon
Okingham
29
the Road to Glocester & St Davids
30
to Bisham
to Henley
to Marlow
to Windsor
32
33
BERKSHIRE
BUCKINGHAM
to Shastbrook
34
to Wargrave
Wargrave
Ruscomb
35
to Windsor
to Hurst
Twiford
a Rill
a Brook
36
to Shaptake Court
37
to Sinning
38
39
to Okingham
Reading
41
42
to Basingstoke
BERKSHIRE
The ARMS of READING

Reading, ſo call'd from ye Confluence of ye Rivers, as ſeated on ye Navigable Kennet, near its Inſlux into ye Thames, ye which Kennet is here croſsed over by 7 Bridges. It is Govern'd by a Mayor, 12 Aldermen, and as many Burgeſses, by whom & the Comonality, are Elected Members for Parliament; its chief Trade is in Cloath, & Mault. Market Saturday Fairs February 2d. May 1st. July 25th. & September 21st. In this Town was born Arch Biſhop **Laud**, who founded, & Liberally endowed an Hoſpitall in it. This Town was once beautified with a Rich Monaſtery and a Strong Caſtle.

Maidenhead by its Charter renewed temp. Iac. 2d. is Govern'd by a High Steward, a Mayor, a Steward, 10 Aldermen (out of theſe laſt are choſen Yearly a Bridge-Maſter) 2 Serjeants at Mace. The Mayor is Clerk of the Market, and Coroner; the preſent & precedent Mayrs. with the Steward, are Juſtices. They have a Goal for Debtors and Fellons apprehended in the Town. Market Wedneſday, 3 Fairs (viz.) on Wedneſday in Whitſun Week, 22d. July, & on St. Thomas ye Apoſtle's Day. There are beſides the Toll over, & under, the Bridge of Maidenhead, 9 Trees allowed Yearly out of the Forreſt of Windſor, toward the Repairing it.

Hounſlow-Heath

Memorable for the Camp pitch'd there by K. James 2d. to over awe ye City of **London**, and his Proteſtant Subjects.

The Forrest of Savernach
Is famous for plenty of Game, & for a sort of sweet smelling Fern.—

Ramesbury
Was heretofore honoured with an Episcopal See.
[at 69]

Littlecot
Was formerly the Lordship of S.r Jn.o Popham a Person of great Learning & integrity, & L.d chief Justice of the Kings Bench, temp. Eliz. R.ae [at 67]

Marlboro.t
Gives title to his Grace John Churchill Created Duke &c. Dec.r 14th 1702. Chief Seats at Blenheim in Oxfordsh. Hollowav House at St. Albans in Com. Hertford.—

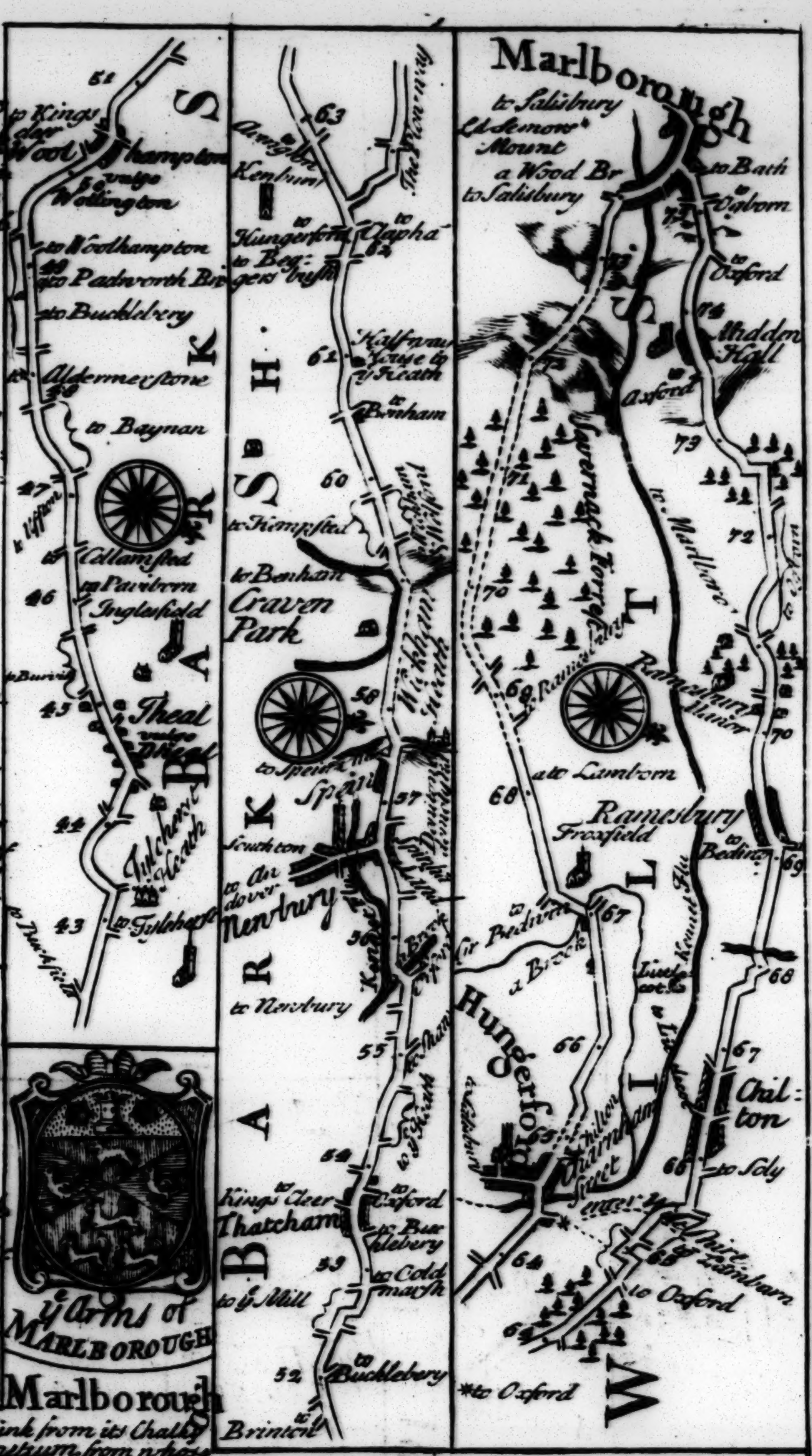
Marlborough
to Salisbury
Ld Semors Mount
a Wood Br
to Salisbury
to Bath
to Oxford
Midden Hall
to Oxford
Savernack Forrest
to Marlboro
Ramesbury
Froxfield
at Lambourn
Ramesbury Manor
to Bedin
Great Bedwin
a Brook
Littlecot
Hungerford
Charnham Street
Chilton
to Soly
to Lambourn
to Oxford
to Oxford
to Kings clear
Wool Hampton
Wellington
to Woodhampton
to Padworth Bridges
to Bucklebury
Aldermerstone
to Bayman
to Uffton
to Collamsted
to Pairborn
Inglesfield
Theal
Tilehurst Heath
to Tylehurst
to Burfield
Kenbury
to Hungerford
Clapham
to Bengers bush
Half way house to ye Heath
to Benham
to Kimpsted
to Benham
Craven Park
Wickham Heath
to Speen
Speen
Newbury
Southton
to Andover
to Newbury
Kennet
to Oxford
Thatcham
Kings Cleer
to Bucklebury
to Coldmarsh
to ye Mill
to Bucklebury
Brinton
W I L T S
B A R K S H
B E R K S
ye Arms of MARLBOROUGH
Marlborough
51
50
49
48
47
46
45
44
43
63
62
61
60
59
58
57
56
55
54
53
52
75
74
73
72
71
70
69
68
67
66
65
64

So called as some think from its Chalky Soil, & anciently Cunetium, from whose Ruins it took rise, & was once fortified with a Castle by K. John, sirnamed Sans Terre: Here was once held a Parl.t & a Law for suppressing of Tumults, retains ye title of ye Statutes of Marlboro.t: But ye Inhabitants bragg of nothing more than of the Font probably of Touch Stone in ye Neighbouring Church of Preshutton wch (as ye Tradition goes) several Princes were Baptiz'd. Mr Cambden mentions a Custom said to have been formerly in use here Viz.t that every Freeman gives to ye Mayor at his admission a Couple of Beagles, a White Capon, & a White Bull. It is an anc.t Boro.h by Prescription by ye Name of Burgesses only & as so sends Mem.rs to Parl.t; they have had several Charters some as anc.t as K. Jn.o now it consists of a May.r a Justic. a Chr. Jk. Baylies 2 Serj.ts at Mace, & abo.t other Burg.s Mk.t Wedn. & Sat. Fairs St Peters, St Martins, & Lady days. They have a Par. Ch. The Rt Hon.ble Charles Ld Bruce is Ld of ye Borough.—

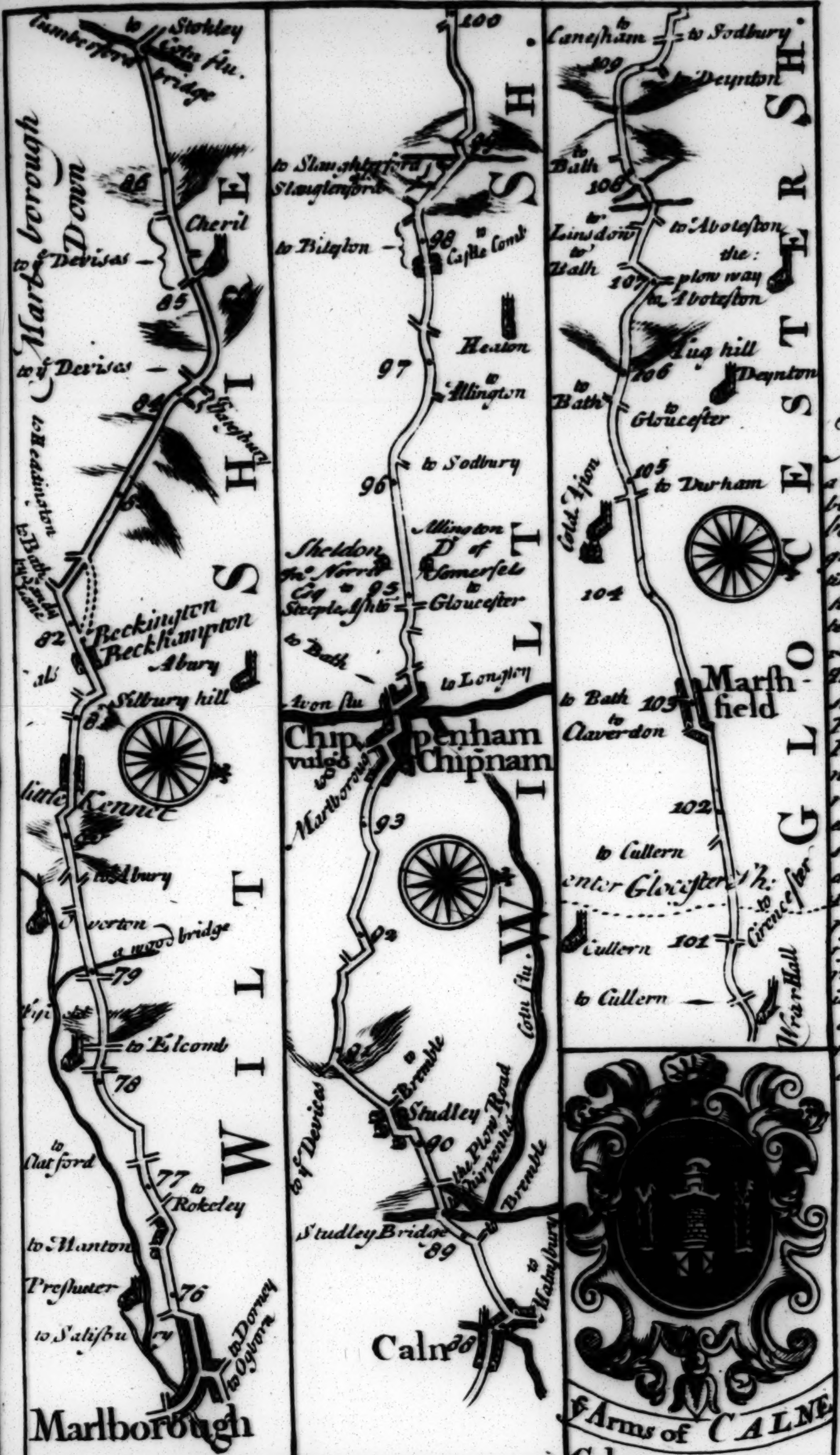
Marlborough
to Salisbury
Preshuter
to Manton
to Dorney
to Ogborn
76
77
to Rokeley
to Clatford
78
to Elcomb
79
a wood bridge
Overton
little Kennet
Silbury hill
Abury
Beckington
Beckhampton
82
to Devises
84
85
to ye Devises
Cheril
86
Marlborough Down
Kennet
to Stokley
Cumberford bridge
Coln flu.
WILTSHIRE
Caln
88
to Malmsbury
89
Studley Bridge
Bremble
the Plow Road
Studley
90
to ye Devises
to Bremble
92
93
Cotu flu.
to Marlborough
Chippenham
vulgo Chipnam
Avon flu.
to Longley
to Bath
Sheldon
Steeple Ashton
95
to Gloucester
Allington
96
to Sodbury
97
to Allington
Heaton
98
to Castle Comb
to Biddleston
to Slaughterford
Slaughterford
99
100
WILTSHIRE
to Cullern
Cullern
101
to Cirencester
Wrarhall
enter Gloucestersh.
102
103
Marshfield
to Bath
to Claverdon
104
Cold Ashton
105
to Durham
106
to Gloucester
Dyrham
Tug hill
107
to Aboteston
the plow way
108
to Bath
to Linsdon
109
to Deynton
to Caneshams
to Sodbury
GLOCESTERSH.
ye Arms of CALNE

Newbury

a large Town memorable for Jack of Newbury, a Clothier of great repute in the time of Hen. 8th; and for a Bloody Encounters betwein Kg Charles and his Parliamt. This Town is pleasantly seated on a Plain, having the River Kennet running thro' it, it took its rise from the ancient Spinae, now a small Village scarce a Mile from hence. The Town of Newbury is at this day very considerable in respect of its cloathing Trade, neatness of building, &c. & has a good Market on Thursd.

[at 56 ½]

Calne a small but Populous and well built Town, made a Burrough by Rich. E. of Cornwall, consisting of 2 Stewards, annually chosen and Burgesses without limitation; Memb. for Part. elected by those who have a right of Comenage, & Sworn at Ogborn Court, belonging to the Honour of Wallingford Castle, & part of the Dutchy of Cornwal, according to ye last decision in the House of Commons; but have been since chosen by the Burgesses only. It's cheif Trade is in Cloath, Markets on Tuesday. Fair: Apr. 25 This Town is remarkable for a Convocation of the Clergy Anno 977, about the Celebracy of the Priests, The Chamber in which they were assembled fell & kill'd some but gave repute to the Monks cause, because Dunstan their Patron & President, escaped unhurt under the Beams & Rubbish, which Accident was Interpreted to be a Miracle. —

The Forrest of Kingswood

It is formerly of much larger extent than it's at present, being drawn within the bound of 5000 Acres. It consists cheifly of Coal Mines which are poſseſs'd by several Owners, by Patent from the Crown.

Hungerford,

Gave both Name & Title to the Barons of Hungerford, a Noble Family, raised by the merit of Walter Hungerford Son of Sr. Tho: Hungerford who was Speaker to the House of Comons, 51 Ed. 3d R. [which was the first Parl. that House had a Speaker in] The sd. Walter was Stewd. of the Household to K. Hen. 5th & Ld. High Treasurer to K. Hen. 6th This Honourable Family (if we are rightly inform'd) still flouriſhes at Cadenham in Wilts. The Manor of this Town is held of the Crown by ye Constable who is chosen annually. John of Gaunt gave this Town a Horn, wch they have to shew at this day, & ye grant of ye Riall Fiſhing (as they term it) in ye River, wch affords great plenty of excellent Trout and Crawfiſh. Mt. Wedn. Fair Aug. 20th

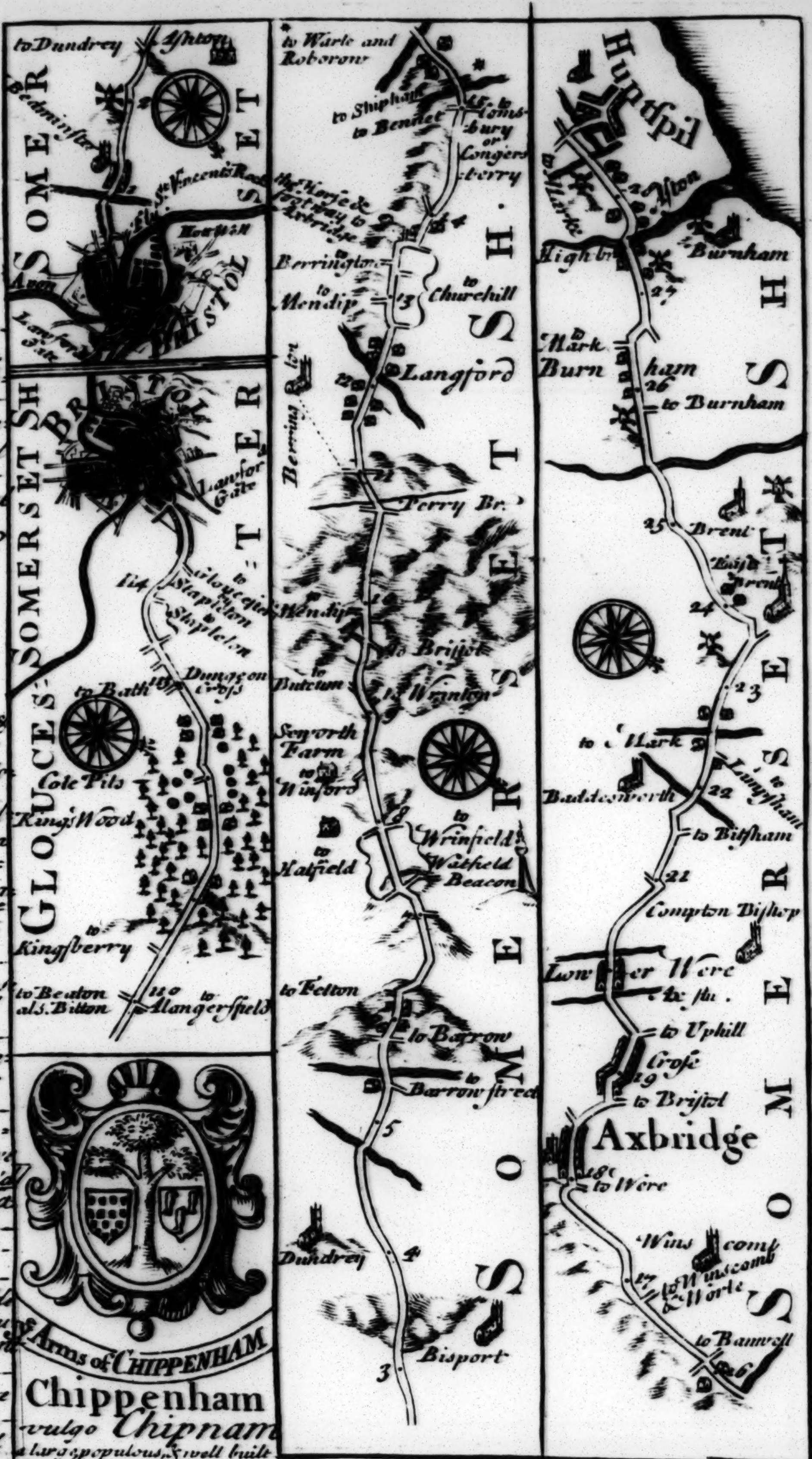
to Dundrey
Ashton
Bedminster
SOMERSET
St. Vincents Rock
Horfield
Avon
BRISTOL
Lawfords Gate
SOMERSET SH
BRISTOL
Lawfords Gate
GLOUCESTER SH
to Gloucester
Stapleton
to Stapleton
114
113
Dungeon Cross
to Bath
Cole Pits
Kings Wood
to Kingsberry
to Beaton als. Bitton
110
to Mangersfield
Arms of CHIPPENHAM
to Warle and Roborow
to Shipham
to Bennet
15
to Comsbury or Congersberry
the Horse & foot way to Axbridge
to Berrington
to Mendip
13
to Churchill
Berrington
Langford
12
Perry Br.
to Mendip
to Bristol
to Butcum
Wrington
Seyworth Farm
to Winford
to Wrinfield
to Hatfield
Watfield Beacon
to Felton
to Barrow
to Barrow street
5
Dundrey
4
3
Bisport
SOMERSET SH
Huntspil
to Worle
Aston
High br.
Burnham
27
to Mark
Burnham
26
to Burnham
25
Brent
East Brent
24
23
to Mark
Baddesworth
22
to Limpsham
to Bitsham
21
Compton Bishop
Lower Were
Ax flu.
to Uphill
Cross
19
to Bristol
Axbridge
18
to Were
Winscomb
17
to Winscomb & Worle
to Banwell
16
SOMERSET SH

Chippenham vulgo Chipnam

a large, populous, & well built Town, and ancient Borough by Prescription the Seats of the West Saxon Kings. Incorporated by Q. Mary 1st by the Name of Bayliff and Burgeſses in Number 12. Members for Parliament elected by the Burgage holders & return'd by the Bayliff. Its cheif Trade is in Cloath. Markets on Satterday. Fairs May 6th June 11th October 18th November 30th

THE ROAD FROM LONDON TO BUCKINGHAM

Continued to Banbury *in OXFORD SH. & thence to* Bridgnorth *in SHROP.*

from *LONDON* to	Com.	Meaſ.		Com.	Meaſ.		Com.	Meaſ.
Acton	6	8	Buckingham	44	60	Bromſgrove	87	118
Uxbridge	15	18	Shroughton	51	69.6	Kederminſter	95	128
Amerſham	24	29	Banbury	57	77.5	Quot	102	137
Wendover	30	39	Nether Pillerton	66	89.6	Bridgnorth	105	142
Aleſbury	34	44	Stratford	72	97.6			
Eaſt Claydon	49	54	Coughton	78	106.6			

With the Branch from Banbury *to* Campden *com.* Gloc.

from Banbury, to		
Shipton	10	14
Campden	15	21

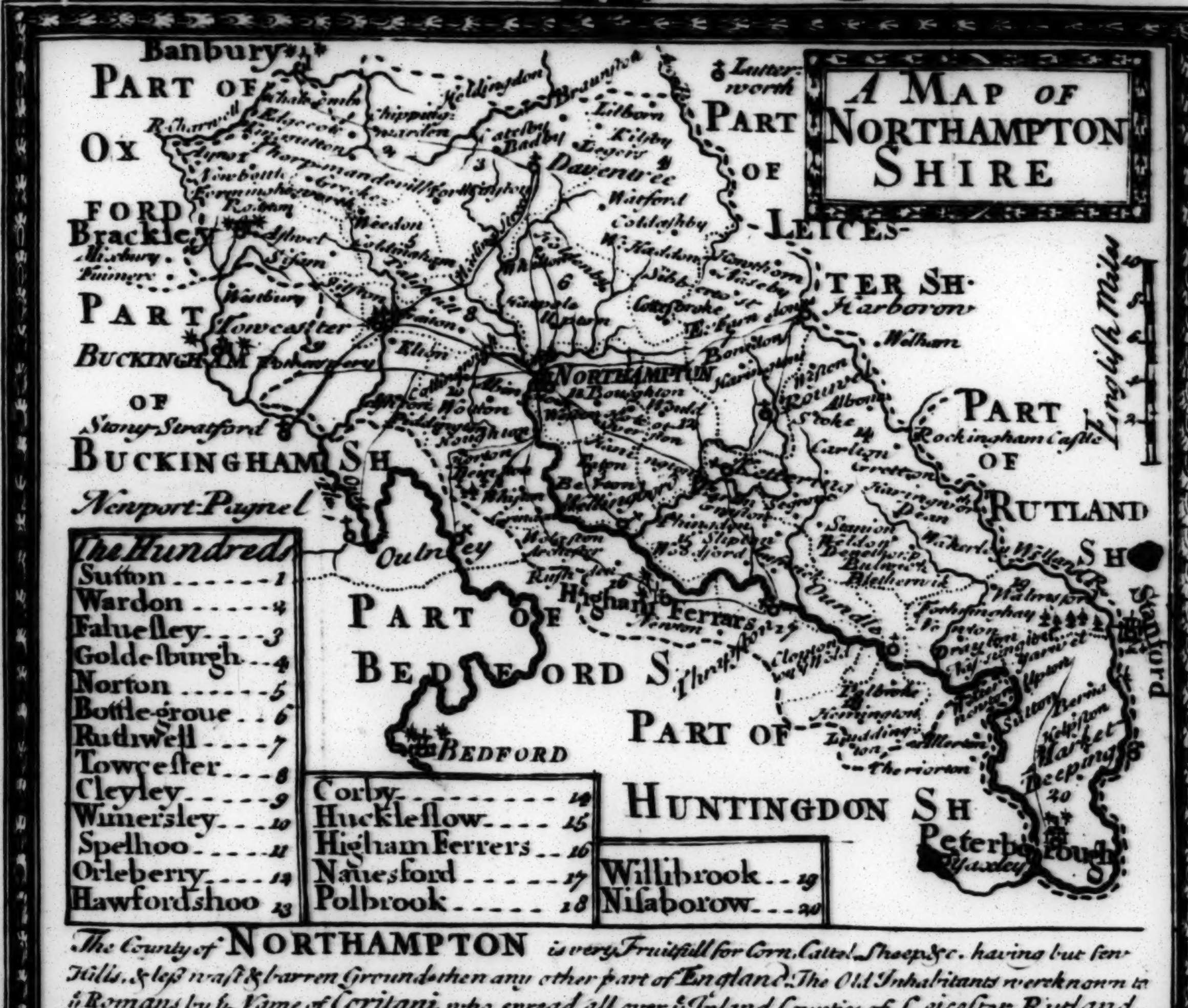
A MAP OF NORTHAMPTON SHIRE
English Miles
Banbury
PART OF OX FORD
Brackley
PART OF BUCKINGHAM SH
Towcester
Stony Stratford
Newport Pagnel
Oulney
PART OF BEDFORD SH
BEDFORD
Lutterworth
PART OF LEICESTER SH
Harboron
Welham
Daventree
NORTHAMPTON
Wellingborow
Higham Ferrers
Kettering
Rowel
Rockingham Castle
PART OF RUTLAND SH
Stanford
Oundle
Thrapſton
PART OF HUNTINGDON SH
Market Deeping
Peterborough
Whittleſey

The Hundreds	
Sutton	1
Wardon	2
Falueſley	3
Goldeſburgh	4
Norton	5
Bottle-groue	6
Rutlwell	7
Toweeſter	8
Cleyley	9
Wimerſley	10
Spelhoo	11
Orleberry	12
Hawfordſhoo	13
Corby	14
Huckleſſow	15
Higham Ferrers	16
Naueſford	17
Polbrook	18
Willibrook	19
Niſaborow	20

The County of **NORTHAMPTON** *is very Fruitfull for Corn, Cattel, Sheep &c. having but few Hills, & leſs waſt & barren Ground then any other part of England. The Old Inhabitants were known to yͤ Romans by yͤ Name of Coritani, who spread all over yͤ Inland Counties of Leiceſter, Rutland, Lincoln, &c. It made a part of yͤ Kingdom of yͤ West Saxons. The Air is good & pleasant, well known to our Nobility & Gentry; for no corner of yͤ Land enjoys a greater resort then this. The Soil is level & rich in Corn & Graſs, full of Parks, & well supplied with Water. In length from N. to S. 45 M. in Breadth from E. to W. is computed 20 M. having 20 Hund. 550000 Acres, 24200 Dwelling Hous. 336 Par. 17 Mt. Towns, 48400 able Men & 122200 other Inhabitants, or thereabouts. It sends 9 Memb. to Parl. It pays in the 2s. Aid the Sum of 24533–13–4.*

Miſsenden

Here was formerly a Monastery built by the D'Oyley's which was endowed by the Family of the Miſsendens, pursuant to a Vow made on escaping Shipwreck. John Randall who wrote a Treatise called The great Mystery of Godliness & other good Books, publish'd about the Year 1630 was a Native of this Place. John Fleetwood Esq. one of the Knights of the Shire for this County, has a fine Seat here.

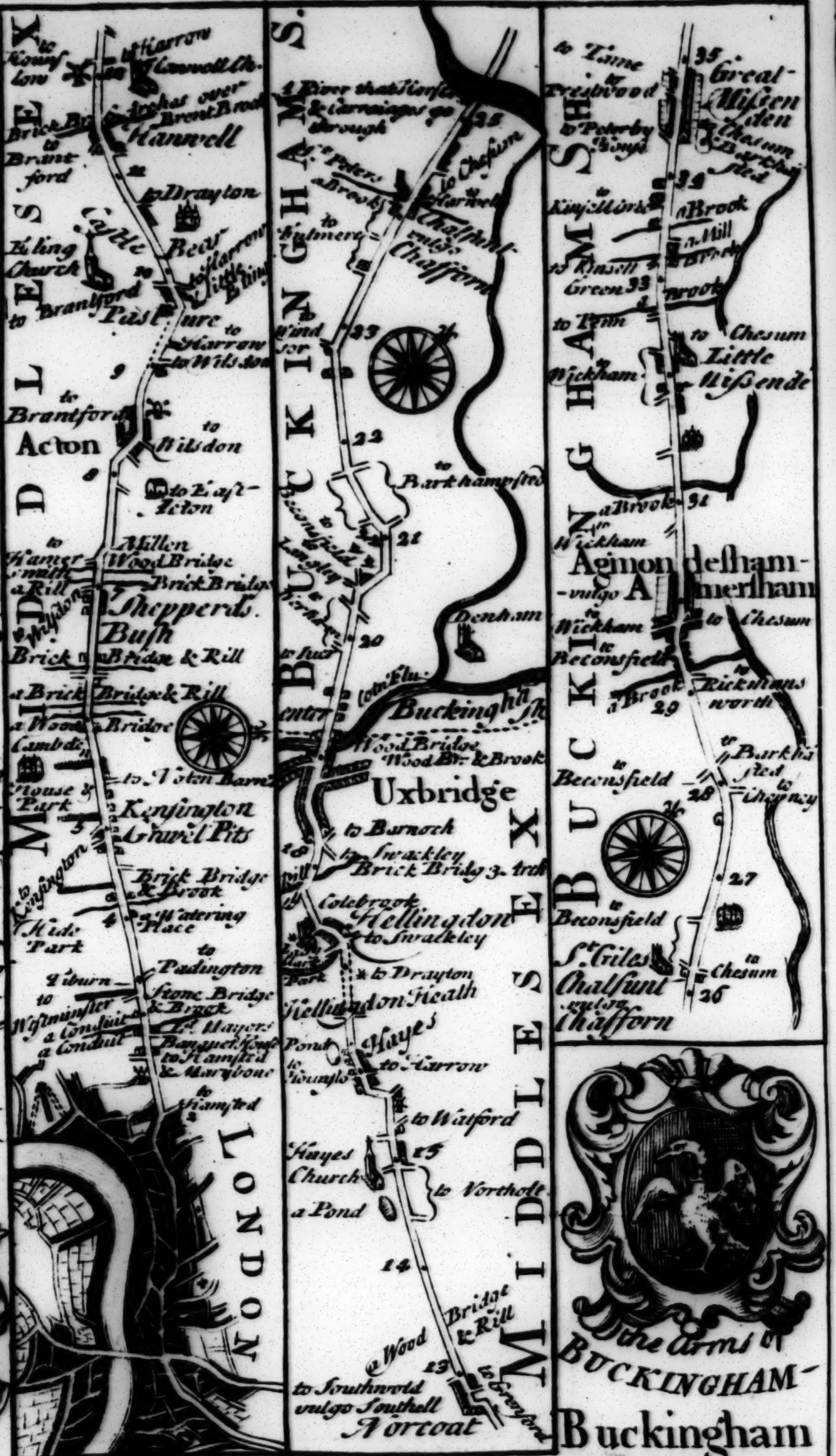
MIDDLESEX
to Hounslow
to Harrow
Hanwell Ch.
Brick Bridge
3 Arches over Brent Brook
Hanwell
to Brantford
to Drayton
Castle Bear
Iling Church
to Brantford
Little Iling
Pasture
to Harrow
to Wilsdon
to Brantford
Acton
to Wilsdon
to East Acton
to Hamersmith
a Rill
Mullen Wood Bridge
Brick Bridge
Sheppards Bush
Brick Bridge & Rill
a Wood Bridge
Cambden House & Park
to Notenbarn
Kensington Gravel Pits
to Kensington
Brick Bridge & Brook
Watering Place
Hide Park
to Padington
Tiburn
to Westminster
a Conduit
Stone Bridge & Brook
St. Mayers Banquet House
to Hamsted & Marybone
to Hampsted
LONDON
BUCKINGHAMS.
A River that Horses & Carriages go through
to Chesum
St. Peters
a Brook
Chalfunt vulgo Chafforn
to Rickmere
to Windsor
to Barkhampsted
Beconsfield
Langley
to Suer
Denham
Buckingham Sh.
Wood Bridge
Wood Br. & Brook
Uxbridge
to Barnock
to Swackley
Brick Bridg 3. Arch.
Colebrook
Hellingdon
to Swackley
to Drayton
Hellingdon Heath
Hayes
to Harrow
to Watford
Hayes Church
to Northolt
a Pond
a Wood Bridge & Rill
to Southnold vulgo Southell
Norcoat
to Greenford
MIDDLESEX
to Tame
Prestwood
Great Missenden
St. Peter by Boys
Chetsum Barthol.
to Kingsmore
a Brook
a Mill
Kings Hill Green
to Penn
Wickham
to Chesum
Little Missende
a Brook
to Wickham
Agmondesham vulgo Amersham
to Wickham
Beconsfield
to Chesum
a Brook
to Rickmans worth
to Barkhamsted
to Cheyney
to Beconsfield
St. Giles
Chalfunt vulgo Chafforn
to Chesum
BUCKINGHAMSH.
The Arms of BUCKINGHAM
22 23 24 25 26 27 28 29 30 31 32 33 34 35
9 8 7 6 5 4 13 14 15 16 17 18 19 20 21



Buckingham

An ancient Borough, and made a Mayor Town by Charter K. Charles 2d by the Name of Mayor, & Aldermen &c. but upon the restoration of the Old Charters, return'd to its former State, and is now under a Bayliff, and 12 Burgeſses (as limited by 2d. Mary & 1st) by whom Members of Parliament are elected. Markets on Satterdays, Fairs 8 Viz. on Monday Sevennight after 12th Day, St. Mark, Thurs day in Whitsun-Week, St. Peter, St. Bartholom., St. Mathew's, St. Simon & Jude, & St. Martin days.

Buckingham

Gives title to his Grace Jno. Sheffield Created Duke May 9th 1702. Cheif Seats at Normanby in Com. Lincoln, & at Mulgrave Cast. in York-sh.

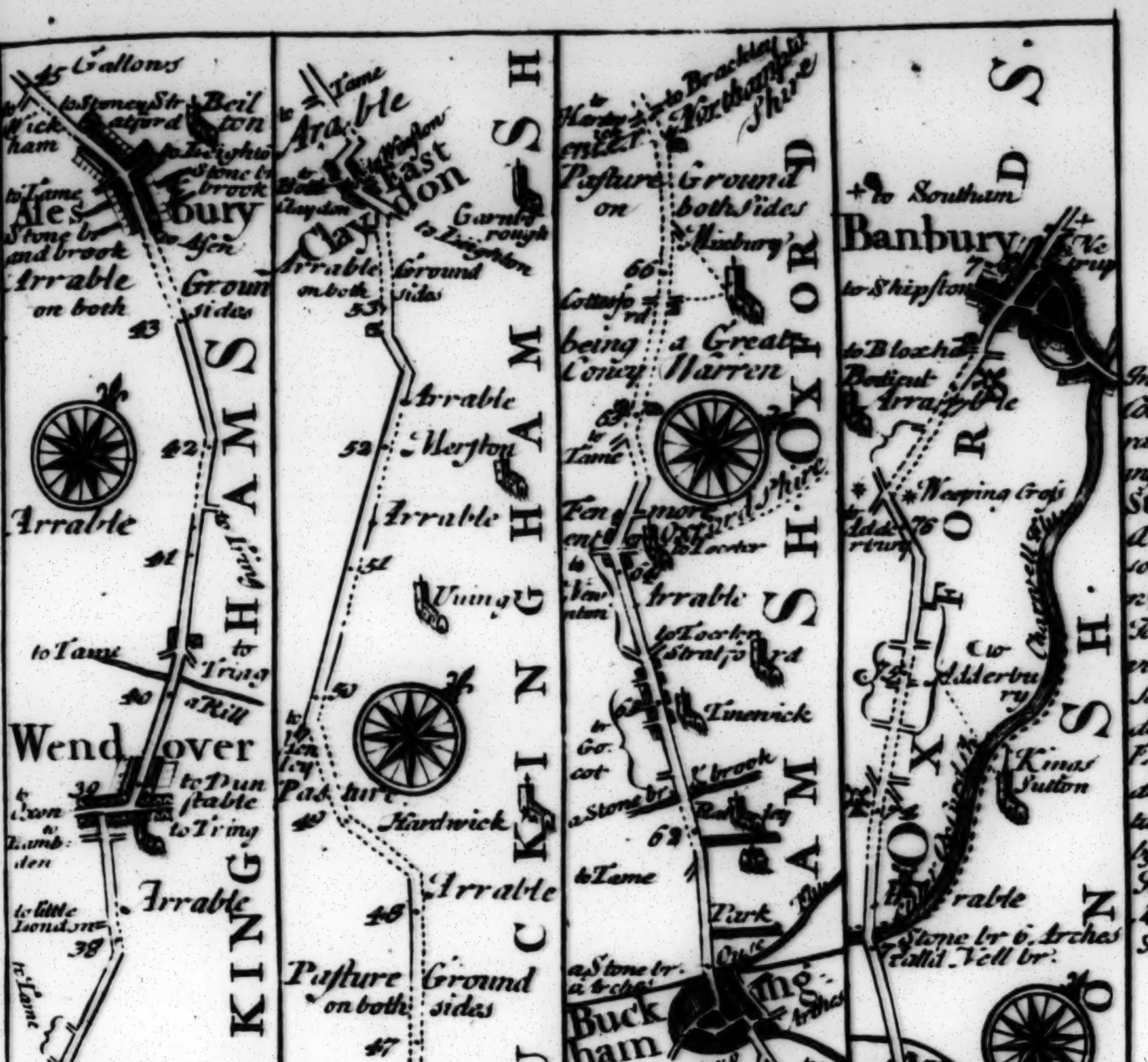
Gallows
Wickham
Beilton
Alesbury
Arrable on both
Ground sides
BUCKINGHAMS H.
to Tame
to Tring
a Hill
Wendover
to Dunstable to Tring
Arrable
to little London
to Tring to Henly
Arrable
East Claydon
Arrable on both
Ground sides
Arrable
Alerston
Arrable
Waing
Pasture
Hardwick
Arrable
Pasture on both
Ground sides
to Skipton
Querrendon
3 Arches
Tame flu.
Stone br.
Arrable
BUCKINGHAM SH
to Brackley
Northamptonshire
Pasture on
Ground both sides
being a Great Coney Warren
Fenny more
Oxfordshire
Arrable
Tinmick
a Stone br.
to Tame
Park
Buckingham
Stone br.
to little Harwood
a Hill
Arrable
to Winslow
Padbury
a Wood Bridge
a wood br.
Corn & Pasture on both Sides
Claydon Steeple
to Tame
to Winslow
BUCKINGH
OXFORD S.
to Southam
Banbury
to Shipston
to Bloxham
Bodicut
Arrable
Weeping Cross
Adderbury
Kings Sutton
OXFORD S.
Arrable
Stone br 6 Arches call'd Vell br.
Aynho
to Kingssutton
to Oxon
to Northampton
Souldren
to Carleton
to Oxford
Shroughton
to Bister
to Farthingo
Arrable
Hill
to Brackley & Northampton
to Oxford
Bayard green
NORTHAMPTON SH.
36
37
38
39
40
41
42
43
45
46
47
48
49
50
51
52
53
55
56
57
58
59
62
66
68
69
71
72
76

Alesbury, Scituate in the Pleasant and Fruitfull Vale of the Same Name: Incorporated by Q: Marys. 1ᵐᵉ 10º Regni, by ye Stile of Bayliff, Aldermen, & Burgesses. Members for Parliament Elected by ye Inhabitants, paying Scot, and Lot, & not receiving Alms, returned by ye Constable, who is put in by ye Ld of ye Manor. Market Saterday. 4 Fairs, for Cattle & all other Commodities, (Viz.) March 20th June 3d Whit-Sund. & Palm-Sund. Eves. This Town was a Manor Royal in ye time of Will: ye Conqur who gave it to his Favorites, to hold by this Odd Tenure, (Viz.) That they Should find, or provide Litter, or Straw for ye Kings Bed, & Chambers, and furnish him with 3 Eels in ye Winter, & 3 Green Geese in ye Summer, thrice in ye Year if ye King came so often this Way.

In Page 31. Coll. xd several turnings leads to Sturbridg A handsome and well built Town, having a Free School, endowed by Ed. 6th & an Hospital erected by Thos Folev Esq. Market on Fridays.

Quarrendon at 46 Has the Honour of giving Title of Viscount to the Rt. Hon the Earl of Litchfield, who is Ld of ye Manor.

Agmondesham an Ancient Borough, Govern'd by Burgesses. The Representatives in Parliament for this Town are chosen by Homage in ye Lords Court-Baron. The Houses in ye Town that are in ye other Leets, though Scituate in ye middle of ye Borough being excluded that Priviledge. Market on Tuesday. 2 Fairs (Viz.) on Whitsun Monday, & Michaelmas Day. In this Town is a Free School founded Temp. R. Eliz. by Dr. Robt. Chaloner. Cannon of Windsor.

Wendover a Borough by Prescription. Sends Members to Parliament, Elected by ye Inhabitants paying Scot & Lot. & not recieving Alms, return'd by ye Constables. Market on Thursday. 2 Fairs (Viz.) May 1st & a Week before Michaelmas.

Aulcester [at 105

It is a very ancient Ty & very justly reputed to have been a Station of ye Romans from their Coyns frequently dugg up in & near it; a very considerable Number both Gold & Silver, were found sometime agoe in an Urn in digging ye foundation of a Cellar wch fell into ye hands of ye then Ld. Brook, Ld. of ye Manor. It is at present a Corporation & has a good Corn Mt. on Tuesd.

Stratford upon Avon [at 98]

Here is a large Chu: & a Chap. of ease built by Sr. Hugh Clopton, Ld. Mayr. of London & an Alms Hou founded by K. Ed: 6th. The said Clopton also built ye Stone Br: consisting of 13 great & 6 small Arches. It is govd. by a Mayr. Recordr. High Stewd. 12 Ald: of whom 2 are Justices, 12 Capital Burgesses. Trades chiefly in Corn. Markt. on Thursday. 5 Fairs.

Kineton [at 89½

It is anciently the possession of K. Ed. the Confessor, And had formerly a Castle where (according to tradition) K. John sometime kept his Court. Under it at the foot of the Hill is a spring at this day called K. Johns Well.

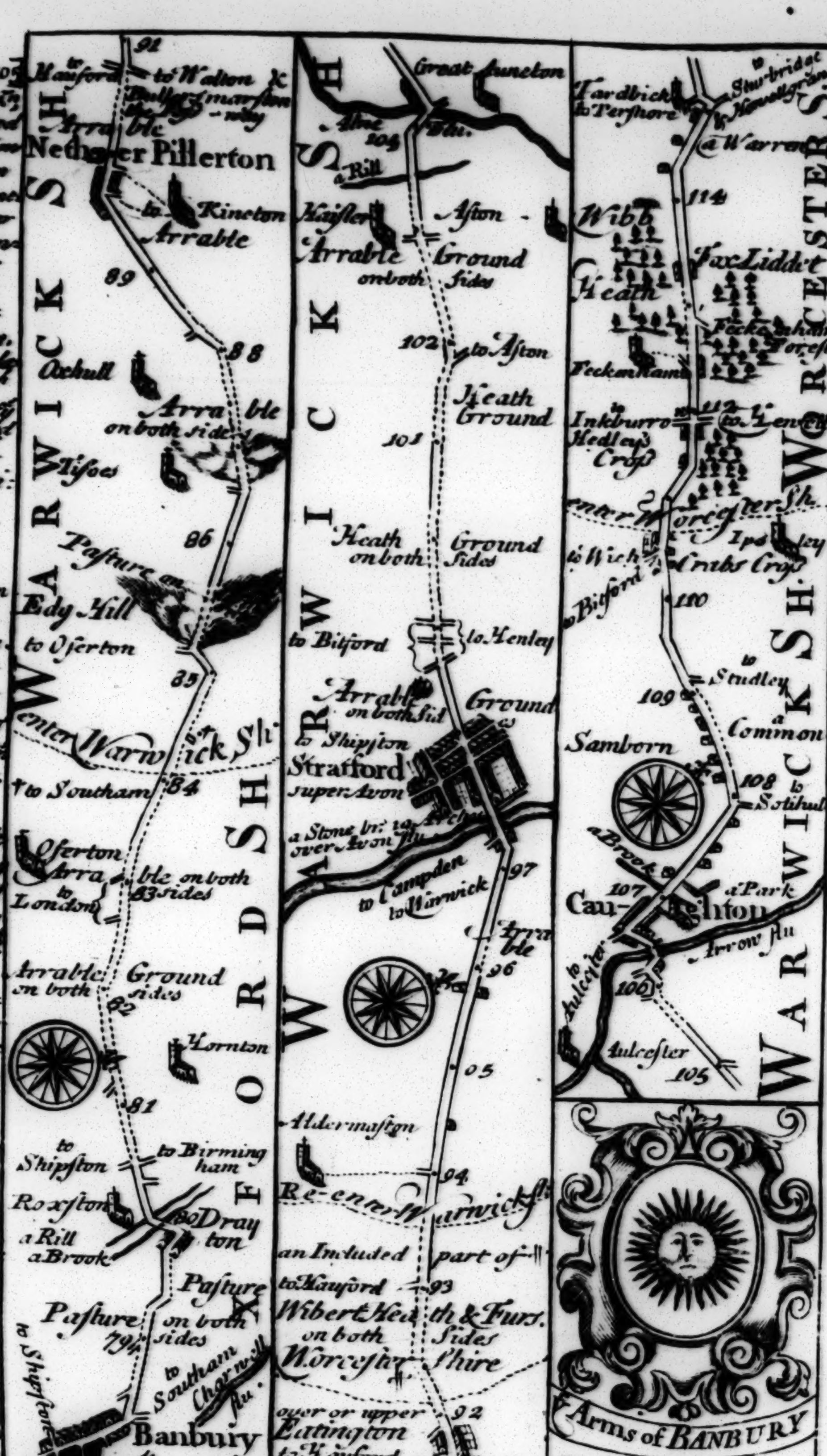
Banbury
Charwell flu.
to Southam
to Shipston
Pasture
79½
Pasture on both sides
a Rill
a Brook
Roxston
80 Drayton
to Shipston
to Birmingham
81
Hornton
82
Arrable on both
Ground sides
Oserton
Arrable on both sides
to London
83
to Southam
84
Re-enter Warwick Sh.
85
to Oserton
Edy Hill
Pasture on
86
Risoes
Arrable on both sides
Ockull
88
89
Arrable
to Kineton
Nether Pillerton
Arrable
to Hauford
to Walton & Wellesbourn
91
OXFORD SH.
WARWICK SH.
to Oxford
to Hauford
over or upper Eatington
92
Worcester shire
Wibert Heath & Furs on both sides
an Included part of
to Hauford
93
Re-enter Warwick Sh.
94
Aldermaston
95
96
Arrable
97
to Campden
to Warwick
a Stone br. of 19 Arches over Avon flu.
Stratford super Avon
to Shipston
Arrable on both sides
Ground
to Bitford
to Henley
Heath Ground on both sides
101
Heath Ground
102
to Aston
Arrable Ground on both sides
Kaisler
Aston
a Rill
104
Great Auncton
Alne flu.
105
Aulcester
to Aulcester
106
Arrow flu.
Cauton
a Park
107
a Brook
108
to Solihull
Samborn
a Common
109
to Studley
110
to Bitford
to Wich
Crabs Cross
Ipsley
enter Worcester Sh.
Inkburro Hedley Cross
to Henley
112
Feckenham
Feckenham Forest
Heath
Wibb
Fox Lidded
114
a Warren
Hardbick
to Tershore
to Sturbridge & Hewellgrang
WARWICK SH.
WORCESTER SH.
Arms of BANBURY

Banbury Incorporated last by King James 1st consists of a Mayor, High Steward, Recorder, 12 Ald. 6 Capital Burgess. 30 Assistants a Town Clerk, and 2 Serjeants at Mace. The Mayor, Aldermen & Capital Burgesses, elect a Memb. for Parliament who is sole representative for this Borough: This Town is noted for good Chees. Mt. on Thursd. for Cattle &c. 7 Fairs Viz. Th. after 12th day, 1st Th. in Lent (both for Horses) Holy Th. Corpus Christi day, Lamas day, Th. after Michas & St. Luke.

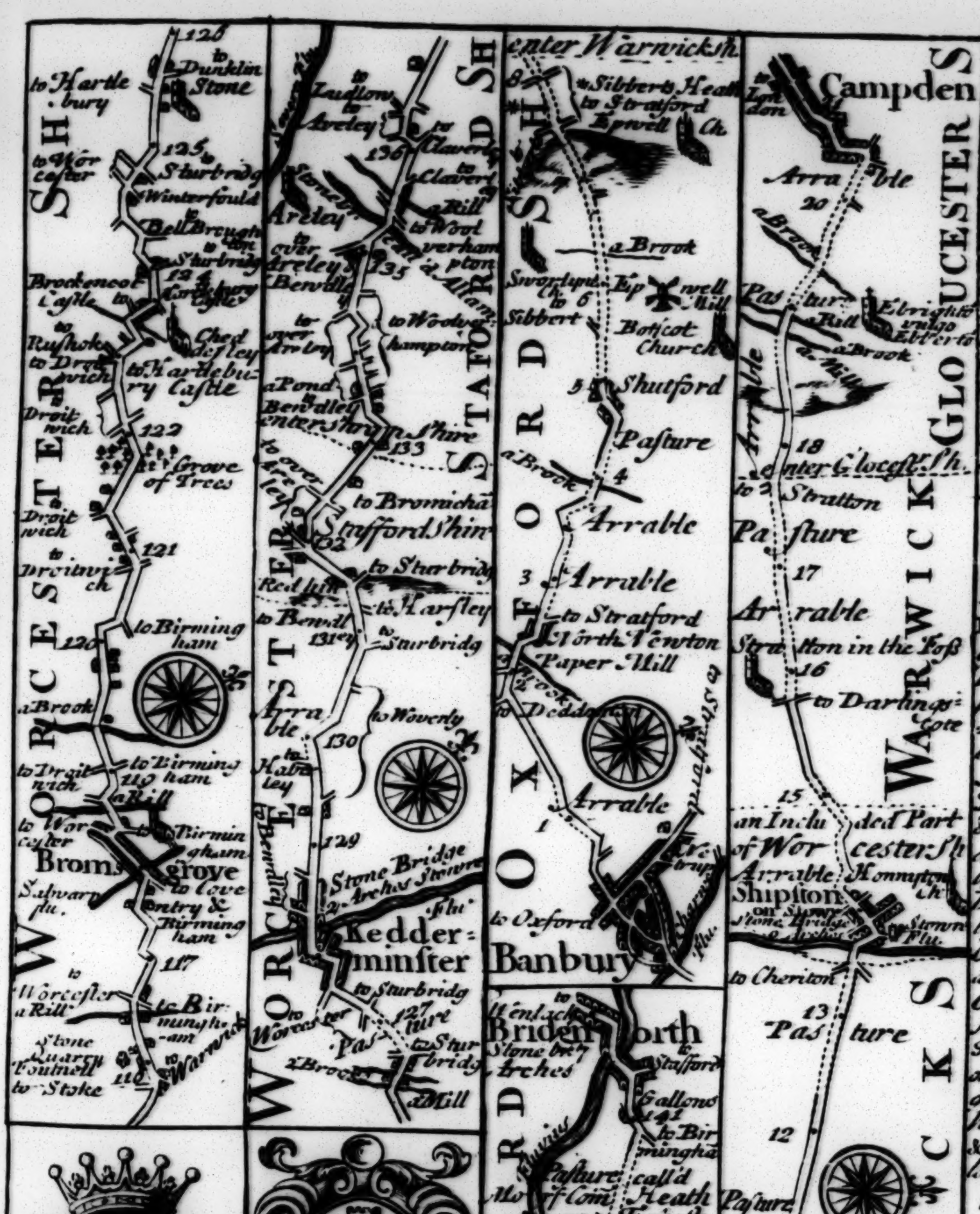
Campden
Arrable
20
a Brook
Pasture
Ebrington
to Ebberts
a Rill
a Mill
18
enter Glocest Sh.
Stratton
Pasture
17
Arrable
Stratton in the Foss
16
to Darlingscote
15
an Included Part of Worcester Sh
Arrable
Shipston on Stower
Stone Bridge
Stower Flu.
to Cheriton
13
Pasture
12
Pasture
to Stratford
to Sutton
to Whalcote
Brailes
to Sibberts
WARWICK S
GLOUCESTER S
enter Warwick Sh.
Sibberts Heath
to Stratford
Epwell Ch.
a Brook
Swordyng Ch.
to Sibbert
Epwell Mill
Botscot Church
Shutford
Pasture
Arrable
to Stratford
North Newton
Paper Mill
Arrable
to Oxford
Banbury
OXFORD SH
to Wenlock
Bridgenorth
Stone bridg 7 Arches
to Stafford
Gallons
141
to Birmingham
Pasture
More Com.
call'd Heath Forest
140
to Ludlow
Ham
Quatford
Park or Warren
a Pond
Heath
139
Arrable
to Ludlow
Brook
to Wotton
Quat
to Ludlow
137
SALOP SH
STAFFORD SH
to Ludlow
Areley
136
to Claverly
to Claverly
a Rill
to Woolverhampton
Areley
to Over Areley
Bewdley
135
to Woolverhampton
a Pond
Bewdley
enter Stafford Shire
133
to Bromicham
Stafford Shire
132
Red hill
to Sturbridg
to Bewdl
131
to Harsley
to Sturbridg
Arrable
130
to Woverly
Habberley
129
Stone Bridge 7 Arches
Stowre Flu.
Kedderminster
to Sturbridg
to Worcester
127
Pasture
to Sturbridg
a Brook
a Mill
WORCESTER SH
126
to Dunklin Stone
to Hartlebury
to Worcester
125
to Sturbridg
Winterfould
Bell Brough
to Sturbridg
124
Brockencot Castle
Chadesley
Rushok
to Droitwich
Hartlebury Castle
Droitwich
122
Grove of Trees
Droitwich
121
to Droitwich
120
to Birmingham
a Brook
to Droitwich
to Birmingham
119
a Rill
to Worcester
to Birmingham
Bromsgrove
Salwarp flu.
to Coventry & Birmingham
117
to Worcester
a Rill
to Birmingham
Stone Quarry
Foxwell
to Stoke
to Warwick
116
WORCESTER SH

Kedderminster

Gives Title of Baron to the Rt. Hon.ble Thomas Foley created 1711 10 Ann. Chief Seats at Whitley Court in the County of Worcester.

Bridgnorth,

A very ancient Bo= rough, consisting of a Bayliffs, chosen yearly by a Jury of 14 Men, 12 of whom must agree to choose 2 fitt Persons out of the Aldermen, who are in Number 24. 48 Comon Councillmen. Membs for Parl. chosen by y Burgess at large. Par. Chs 2. Mt Sat. Fairs 4. Viz. Shrove Th. Jun 19th July 22d & Oct. 28th. This Town was walled by Robt de Belesme E. of Shrewsbury, who rebelled agt Hen. 1st relying on the Strength of this Place, as did Roger de Mortimer against Hen. 2d but both very unsuccessfully.

Shipton [at 14]

Has a good Mt on Sat & a Fair on St Barna: by's day

Campden

A Town fa: mous for sto: king. Here y Saxon Ks had a Con: gress to con: sult how to carry on the War with the Old Britains. Market on Wednesday.
[at 21]

Kedder minster

Govd. by a Bayliff, 12 Ca= pital Burgss 24 Comm Councilmen. It has a good Free School, & 2 Alms Houses, one founded by Sr Edwd Blunt & other by Sr Edwd Ilary. Drives a Trade in Cloaths, and Stuffs. Mt on Thu. Fairs on Holy Thu. 10 days after Whitsuntide, & St Bartho= lomews-day.
[at 128]

Broms grove

a Considera= ble Town, un= der a Bayliff &c. Trades mostly in Cloath. Mt on Thursd for Corn &c. Fairs Mid= summer day & August 29th
[at 113]

THE ROAD FROM LONDON TO S^T. DAVIDS.

In Coũ PEMBROKE: Containing 207 Comp.d AND 269'5 Meaſur.d Miles-viz.

from London	Com.	Meaſ.d		Comp.	Meaſ.d		Comp	Meaſ.
to Brantford	8	10'1	Barneſley	66	83'7	Cowbridge	136	175'2
Hounſlow	10	12'2	GLOCESTER	81	102'7	Corntown	140	180'3
Colebrook	16	18'7	Michel Dean	89	113'4	Aberavon	150	193'7
Maidenhead	22	27'8	Coverd	95	121'7	Burton Ferry	162	197'4
Henley	29	36'7	Monmouth	99	127	Swanſey	156	202'4
Dorcheſter	41	49'2	New Church	108	139'7	Llanellthy	165	214'1
Abingdon	46	55'2	Catts Aſh	113	146'5	Kidwelly	171	222'4
Faringdon	56	68'2	Newport	116	151'6	Llanſtuffan	175	227'3
Lechſade	60	74'6	Cardiff	126	163	Haverford Weſt	195	254'3
Fairford	62	78'1	S^t. Nicholas	131	169'3	S^t. Davids	207	269'6

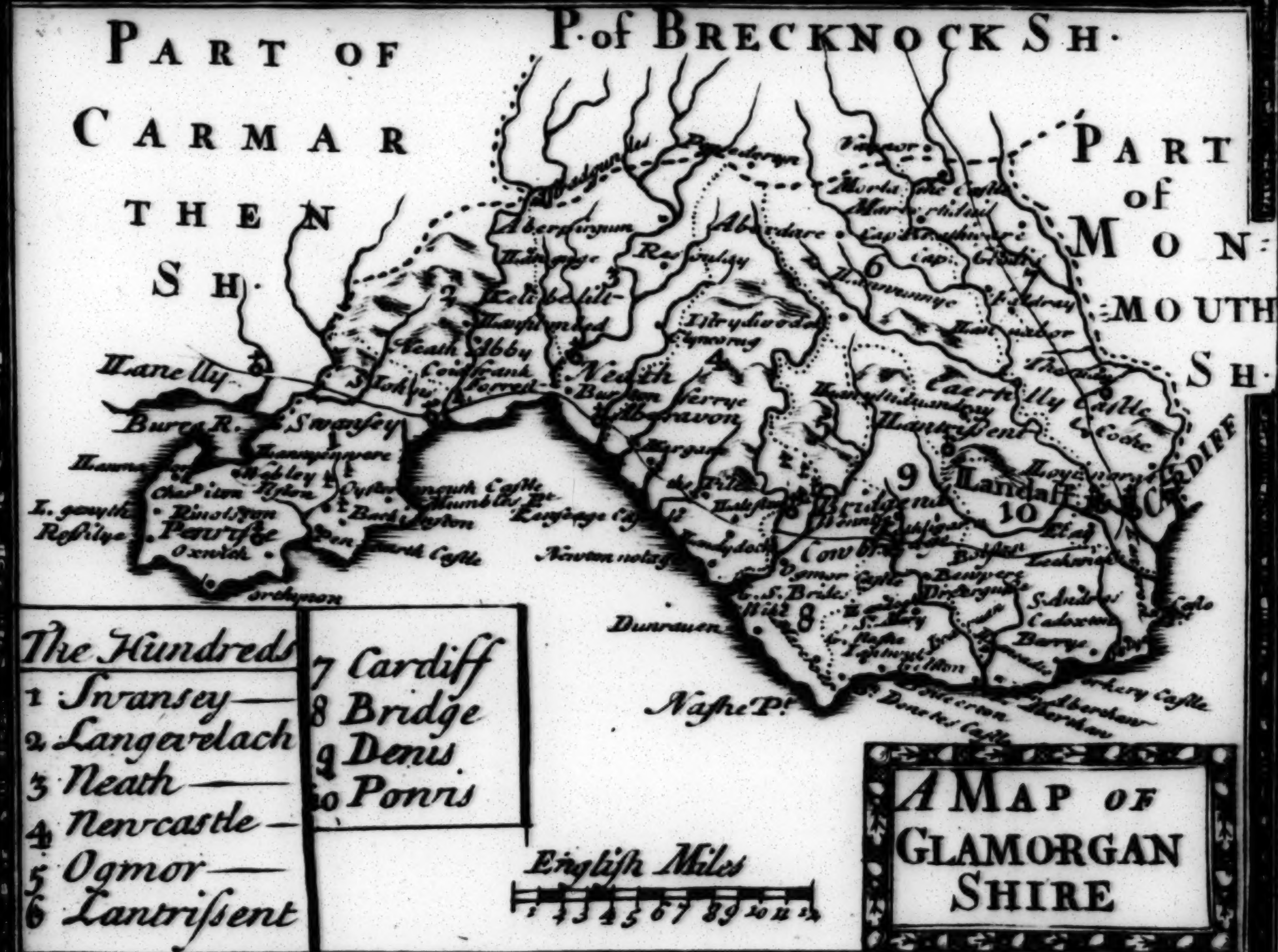
PART OF CARMARTHEN SH.
P. of BRECKNOCK SH.
PART of MONMOUTH SH.
Llanelly
Burry R.
Swanſey
Neath Abby
Neath
Burton Ferrye
Aberavon
Aberdare
Caerfilly Castle
Llantriſſent
Landaff
CARDIFF
Bridgend
Cowbridge
Dunraven
Naſhe P.t
Newton notage
Oxwich
Penriſe
Oyſtermouth Castle
Mumbles P.t
English Miles
1 2 3 4 5 6 7 8 9 10 11 12
The Hundreds
1 Swanſey
2 Langevelach
3 Neath
4 Newcastle
5 Ogmor
6 Lantriſſent
7 Cardiff
8 Bridge
9 Denis
10 Ponvis

A MAP OF GLAMORGAN SHIRE

The County of **GLAMORGAN** is 112 Miles in Circumference, contains abt 540000 Acres, 10 Hundds. 9 Mt. Towns, 118 Par. & 9644 Houses. It had formerly 25 Castles & 3 Monasterys most of wch are now demoliſht. The Air is various, Sharp on ye Mountains, cover'd wth Snow but very mild & warm on ye Seavern Coast. The Soil in ye N. Part is full of Steep, High and Barren Hills, abounding with Woods; in ye S. more plain rich & fertile feeding multitude of Cattle & Sheep; it is called for its fruitfullneſs ye Garden of Wales. It is plentifully Stored with Fiſh, Fleſh, Fowl, it also has many Coal Pits. The Chief Comodities are Corn, and Cattle. It pays to the Ld Aid 3053 Pound 4 Shillings 11 Pence.

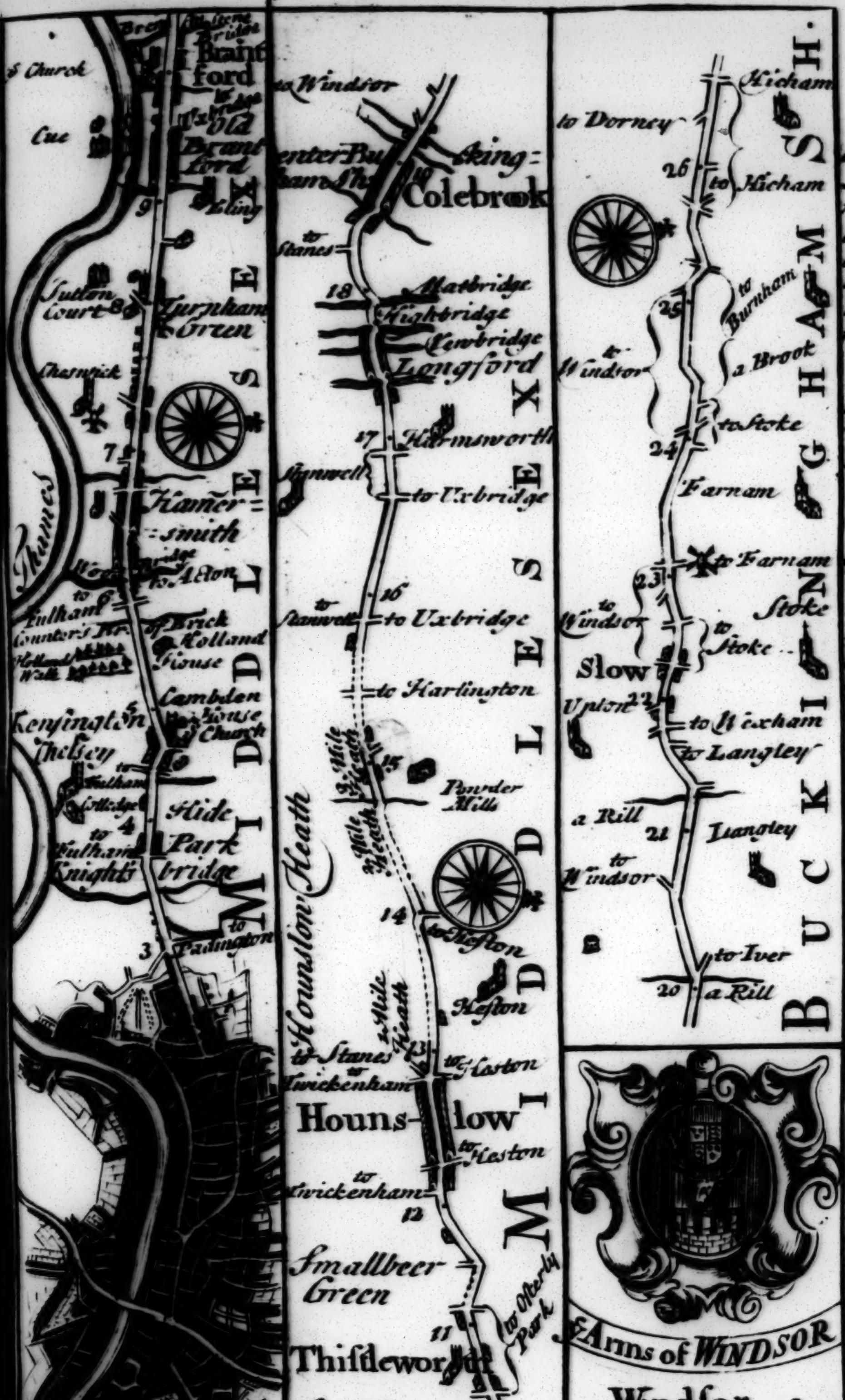
LONDON
3
to Padington
Knights bridge
Hide Park
to Fulham
4
Kensington
Chelsey
to Fulham
Cambden House
Church
Brick
Holland House
Holland Walk
to Fulham
Counters Br.
to Acton
Hamersmith
7
Thames
Chiswick
Turnham Green
Sutton Court
8
9
Eling
Old Brantford
Brantford
Cue
Church
Brent Bridge
MIDDLESEX
Sion House
Thiſtleworth
11
to Osterly Park
Smallbeer Green
12
to Twickenham
Hounslow
to Heston
13
to Stanes
to Twickenham
to Heston
2 Mile Heath
Heston
14
Hounslow Heath
3 Mile Heath
Powder Mills
15
4 Mile Heath
to Harlington
to Stanwell
16
to Uxbridge
Stanwell
17
Harmsworth
to Uxbridge
18
Madbridge
Highbridge
Cowbridge
Longford
to Stanes
Colebrook
19
Buckingham Shire
to Windsor
MIDDLESEX
20
a Rill
to Iver
to Windsor
21
Langley
a Rill
to Langley
to Wexham
22
Upton
Slow
to Stoke
to Windsor
Stoke
23
to Farnam
Farnam
24
to Stoke
to Windsor
a Brook
25
to Burnham
to Hicham
26
to Dorney
Hicham
BUCKINGHAM SH.
Arms of WINDSOR

Windſor a Corp. conſiſting of a Mayr 2 Bayliffs & 28 other Perſons, to be choſen out of ye moſt worthy Inhabitants 13 of which are to be called Fellows or Benchers of ye Guild Hall & of ye Sd 13, 10 to be cal'd Aldermen, out of whom ye Mayor & 2 Bayliffs are to be choſen. Mt on Sat. for Corn Cattle &c. 3 Fairs. Viz. Easter Tuesd. (noted for Leather & Wool) Midsumer day & Oct. 13th for Cattle &c. The Freemen are exempt from all Tolls of Bridges Mts & Fairs. This was ye Birth Place of K. Ed. 3d who erected ye Palace Royall & St Georges Hall to wch such considerable additions & Improvemts have been made by succeeding Monarchs, that for State, Magnificence, & conveniency, it is now as fine as any in England ye Rooms being larger & higher yn they at Versailles. The Sd K. Ed. 3d founded ye most noble Order of ye Garter, at ye Battle of Gresey He gave his own Garter for a Signall & thence took occasion of using it as an Emblem of Unity & Society & gave it ye preheminence among ye Ensigns of this Order: of wch the greateſt Monarchs & Princes in Europe have since been Knts Companions. In ye Collegiate Chu. or Chap. lie interr'd K. Hen. 6th Ed. 4th (who rebuilt it as it now Stands.) K. Hen. 8th & K. Ch. 1st

Kensington

Is a pretty Town well built and populous: In it is a Palace Royal which though not magnificent is very convenient and delightfull. Its curious Gardens are frequently visited by the Nobility and Gentry.

at 4 ½

Hamersmith

Is a pleasant and well built little Town and has in and near it several Gentlemens Seats

at 6 ½

Thiſtlenworth.

Here was formerly a very fine Palace of Richd K. of the Romans, & E. of Cornwal, which was burnt by the Londoners in an Insurrection.

at 10 ½

Brantford

at 10

Has a good Market on Tuesday. —

Not far from this Town Edmd Ironside Attained a great Victory over the Danes: And King Charls ye 1st after the Battle of Edghill Anno 1642. Near this Town Beat 2 of ye best Regimts of the Parliaments Army & took 500 Prisoners with the loſs onely of 10 of his Men.

Abingdon -at 55.
Gives Title of Earl to the Noble Mountaine Venables Bertie. The first of this Family was created Earl of Abingdon Nov. 30th 1682. 34 Car. 2d Their Seats at Chesterton in Oxford Sh. & at Rycote in the same County.

Hurley Place at 32
Gives Title of Baron to the Rt Honorable Nevil Lovelace. The first of this Family was created Ld Lovelace of Hurley 1627: Seat at Water Eaton in Oxford Sh.

Sion House
Was formerly a Religious House, erected by K. Hen. 5th for the Nuns of St. Bridget; but has since the suppression, been rebuilt, and is now a pleasant Seat of the D. of Somersett.
at 10½

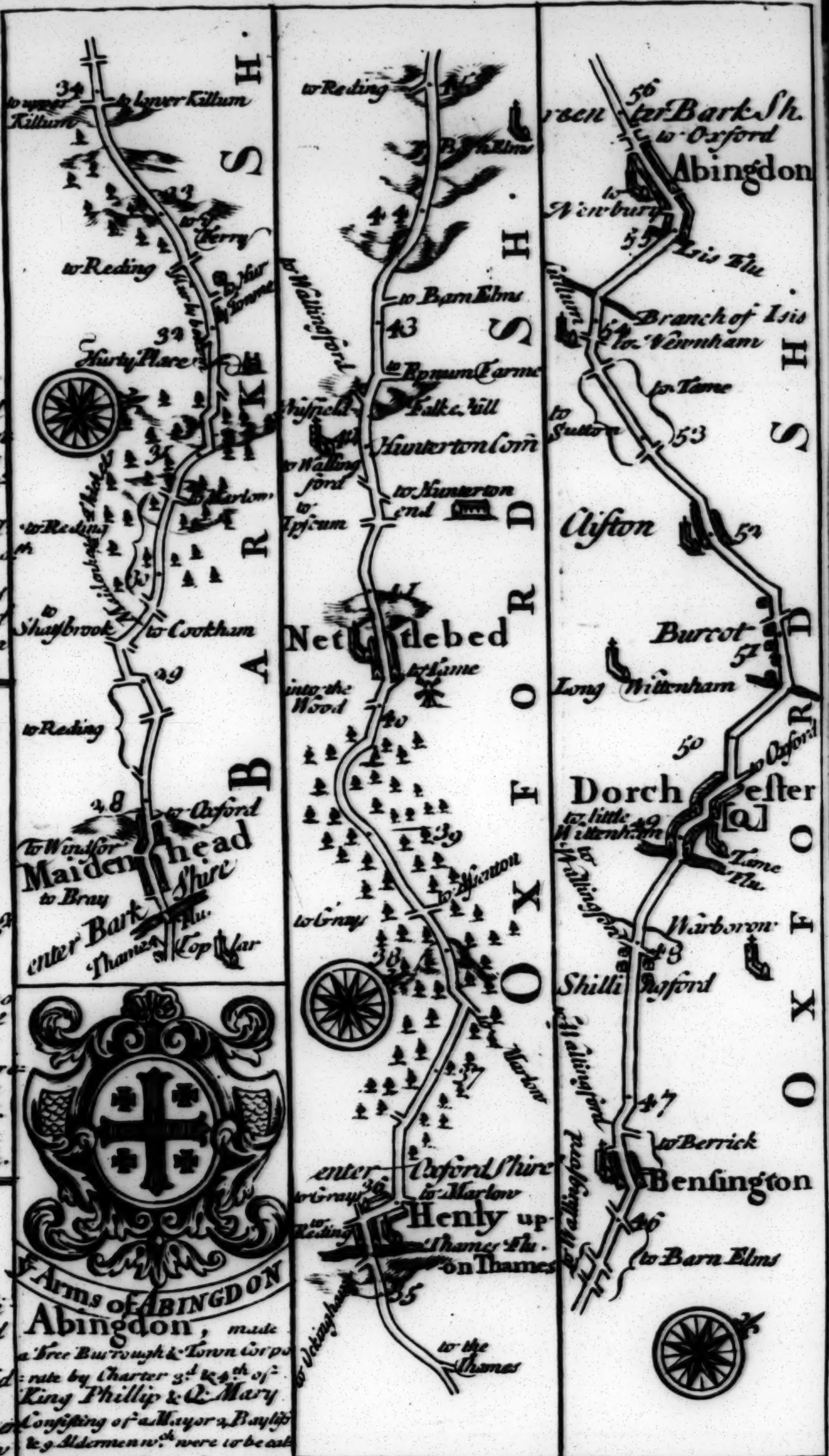

to upper Killum
34
to lower Killum
33
to Ferry
to Reding
32
Hurly Place
31
to Marlow
to Reding
to Shalbrook
to Cookham
30
29
to Reding
48
to Oxford
to Windsor
Maidenhead
to Bray
enter Bark Shire
Thames Flu.
BARK SH.
ye Arms of ABINGDON
to Reding
44
to Barn Elms
43
to Wallingford
to Rynum Farme
Falke Hill
Hunterton Com.
to Wallingford
to Hunterton end
to Ipscum
41
Nettlebed
to Tame
into the Wood
40
39
to Assenton
to Grays
38
37
to Marlow
enter Oxford Shire
to Grays
36
to Marlow
to Reding
Henly upon Thames
Thames Flu.
35
to Ockingham
to the Thames
OXFORD SH.
56
enter Bark Sh.
to Oxford
Abingdon
to Newbury
55
Isis Flu.
Culham
54
Branch of Isis
to Newnham
to Tame
to Sutton
53
Clifton
52
Burcot
51
Long Wittenham
50
to Oxford
Dorchester
to little Wittenham
Tame Flu.
to Wallingford
Warboron
48
Shillingford
to Wallingford
47
to Berrick
Bensington
46
to Barn Elms
OXFORD SH.

Abingdon, made a Free Burrough & Town Corporate by Charter 3d & 4th of King Phillip & Q. Mary Consisting of a Mayor 2 Bayliffs & 9 Aldermen wch were to be call'd Principall Burgesses having Power to Elect 16 or more Secondary Burgesses who only had Right to Chuse 1 Burgess in Parliament. But ye Election has of Late Years been made by ye Inhabitants at Large not recieving Alms. Markets Monday & Fryday 3 Fairs (Vizt) June 8. July 25. November 30. Trades Chiefly in Malt. In this Town is a Good Free School founded 1563 by John Royse & 1 of ye Finest Market Houses in England being all of Curious Ashler work with a Spacious Hall over it where the County Assizes are Commonly held this being now the Shire Town for all Publick Busines. It has 2 Churches & was Once noted for a fine Cross built by ye Fraternity of St. Cross temp. Henry 6th said to be Destroy'd in ye grand Rebellion.

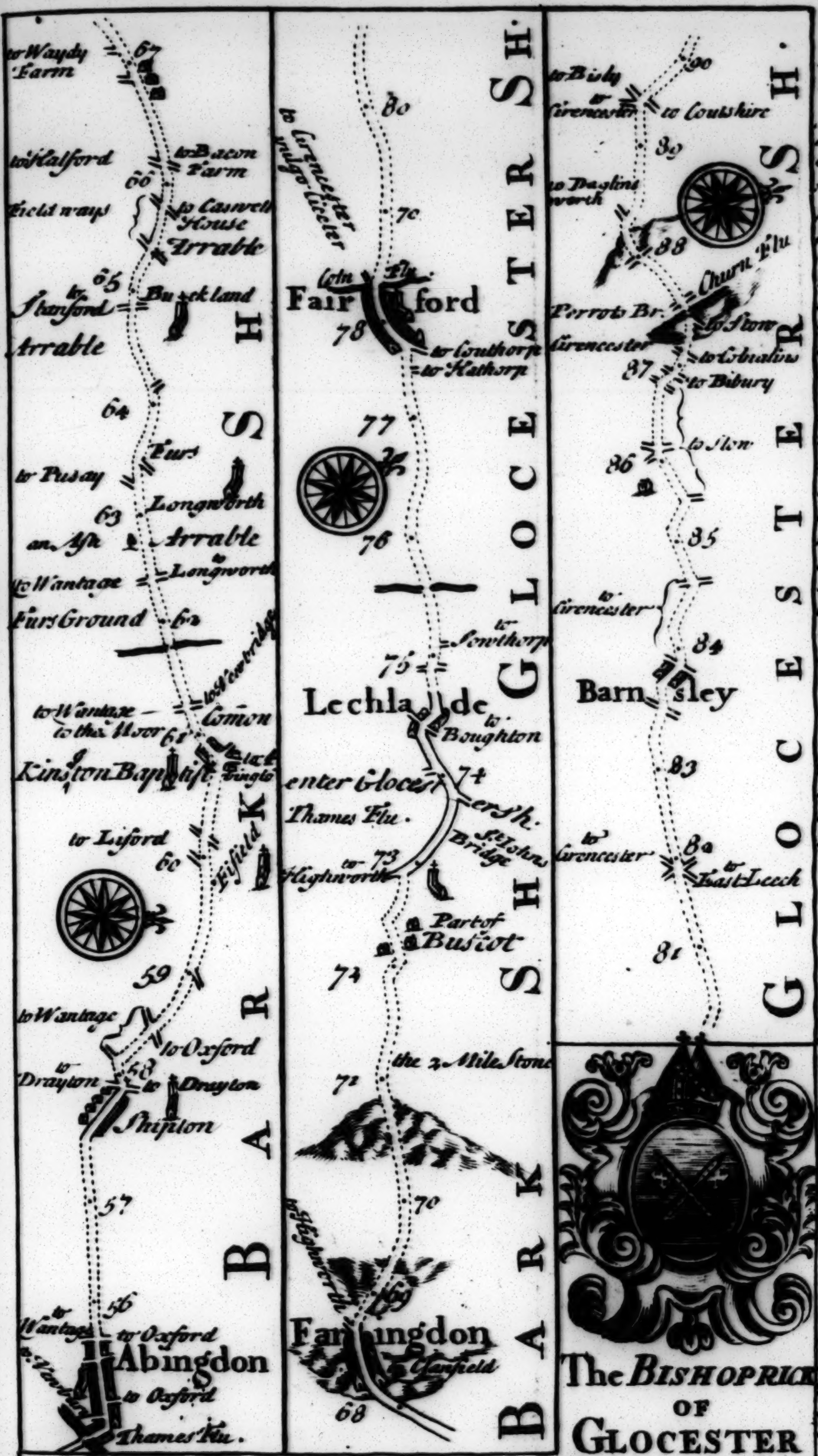
to Waydy Farm
67
to Halford
to Bacon Farm
66
Field ways
to Caswell House
Arrable
65
to Stanford
Buckland
Arrable
64
Furs
to Pusay
Longworth
63
an Ash
Arrable
to Wantage
to Longworth
Furs Ground
62
to Newbridge
to Wantage
to the Moor
Comon
61
Kinston Bagpuse
Fifield
to Liford
60
59
to Wantage
to Oxford
to Drayton
58
to Drayton
Shipton
57
56
to Wantage
to Oxford
Abingdon
to Oxford
Thames Flu.
BARK SH.
Cirencester to Glocester
80
79
Coln Flu.
Fairford
78
to Southorp
to Hathorp
77
76
75
to Sowthorp
Lechlade
to Boughton
enter Glocester Sh.
74
Thames Flu.
St Johns Bridge
to Highworth
73
Part of Buscot
72
the 2 Mile Stone
71
70
to Highworth
Farringdon
Clanfield
68
GLOCESTER SH.
BARK SH.
90
to Bisly
to Cirencester
to Cowlshire
89
to Daglingworth
88
Churn Flu.
Perrots Br.
Cirencester
to Stow
to Colnalias
87
to Bibury
86
to Stow
85
to Cirencester
84
Barnsley
83
to Cirencester
82
to East Leech
81
GLOCESTER SH.

The BISHOPRICK OF GLOCESTER contains the County of Glocester and therein 267 Parishes was founded by K. Hen 8th An: Dom 1541 Dr John Wakeman first Bishop Yearly Value 315-07-1 Seat Glocester Palace in Glocester Shire

Ob. Tho' of late Years a Town of little Note was formerly the See of a Bishop which in the time of K Will. the Conqueror was translated by Remigius to Lincoln It has now several good Inns

Fairford (at 78)

In this Town is a very beautifull Church its Windows noted for curious painting the gift of John Tame Esq London Merchant who having purchased the Mannor of Fairford of K Hen 7th and taking a Prize-Ship bound for Rome wherein was a great Quantity of fine Painted Glass bestowed it on Fairford Church which he likewise built He died 8th May 1500 and lies buryed here Mt on Thu. 3 Fairs Viz May 3d July 18th and Nov. 1st

Lechlade -

Has a Market on Tuesd. and 2 Fairs Viz St Lawrence day & Aug. 29th (at 74½)

Henly, - at 36 -

Is reckoned a very ancient Town and is at this day a pretty considerable and flourishing Place incorporated under a Warden & drives a great Trade in Malt &c Market Thursday

Colebrook

Is a small Town but very well accomodated for Travellors with a Market on Tuesd. Here is a Charity School maintained by contribution The River Coln dividing it self at this Place into 4 Branches each of them having a Bridge built over it.

(at 19)

The Forreſt of Dean was formerly so considerable for Timber that (it is said) twas part of the Inſtructions of the Spaniſh Armada to deſtroy it. But it has of late Years been greatly reduced, by the many Iron Furnaces in and near it.

Micheldean Has a good Markt on Mondays & 3 Fairs Vizt: Eaſter Monday July 9th & Michas day. at 113 1/2

Faringdon, Govern'd by a Bayliff &c. It is now famous for a plentifull and well frequented Market on Tuesdays as it was formerly for a Caſtle built there by Robert Earl of Gloceſter, againſt K. Stephen. 4 Fairs Vizt. Candlemas day Whitsun-Tuesd. St Bartholomews, & St Luke. at 63 1/2

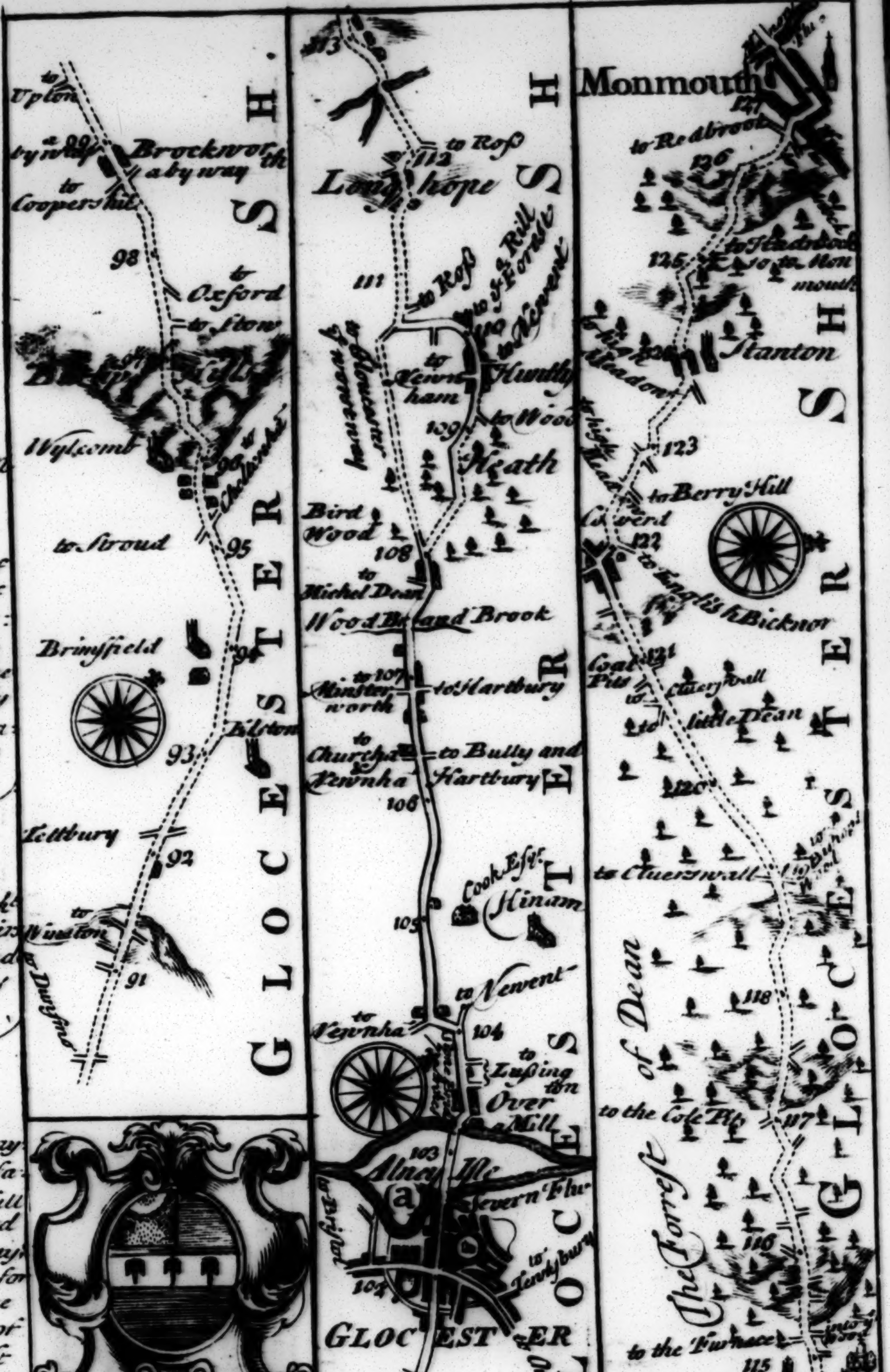
Upton
Brocknorth
by way
Coopers hill
98
Oxford
Stow
Wylcomb
Cheltenham
to Stroud
95
Brimsfield
94
93
Elston
Tettbury
92
Winston
91
GLOCESTER SH.
113
to Ross
112
Long hope
111
to Ross
to ye Rill
to ye Forest
to Newent
Newnham
Huntly
110
109
to Wood
Heath
Bird Wood
108
Michel Dean
Wood Bran and Brook
107
Minsterworth
to Hartbury
Church
Newnha
to Bully and Hartbury
106
Cook Esqr.
Hinam
105
to Newent
Newnha
104
Lassington
Over a Mill
103
Alney Ile
a
Severn Flu
to Bristol
to Tewksbury
104
GLOCESTER
102
Cheltenham
Upton
101
GLOCESTER SH.
Monmouth
121
to Redbrook
126
to Ready brook
125
to Monmouth
Stanton
to high Meadow
123
to Berry Hill
Colverd
122
to English Bicknor
Coal Pits
121
to Cluerzwall
little Dean
120
to Cluerzwall
119
The Forrest of Dean
118
to the Cole Pits
117
116
to the Furnace
115
Aben Hall
Micheldean
114
GLOCESTER SH.

The DEANARY of GLOCESTER erected by K. Henry 8th 1541 William Jennings B.D: the firſt Dean

(a·103) Remarkable for a single Combat in 1016 between Edmund Ironside & Canutus the Dane, which being dubious the two Kings agreed to Share the Kingdom equally between them: But Edmund dying soon after the Danes seized upon the whole.

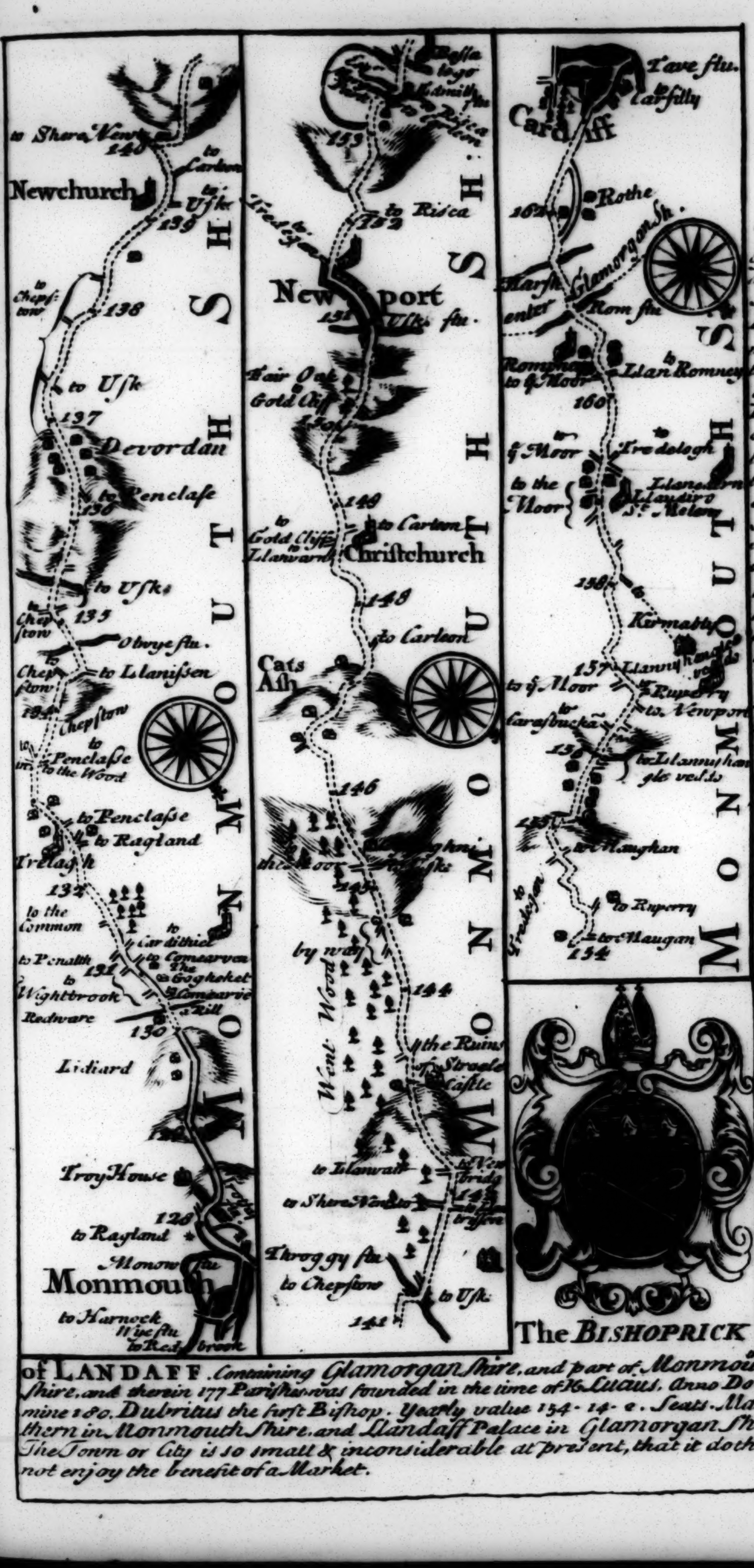
to Shire Newton
140
to Carleon
Newchurch
to Uſke
139
to Chepſtow
138
to Uſk
137
Devordan
to Penclaſe
136
to Uſke
135
to Chepſtow
Olwye flu.
to Chepſtow
to Llaniſsen
134
Chepſtow
to Penclaſe
to the Wood
to Penclaſe
to Ragland
Trelagh
133
to the Common
to Cardithiel
to Comaerven
to Penalth
132
to Wightbrook
Redware
130
Lidiard
129
Troy House
128
to Ragland
Monow flu.
Monmouth
to Harnock
Wye flu.
to Redbrook
SOUTH MONMOUTH SH.
Bettesloge
Goldsmith
Risca
to Risca
153
152
to Tredegar
Newport
151
Uſke flu.
Fair Oak
Gold Cliff
150
149
to Carleon
to Gold Cliff
Llanwarn
Christchurch
148
to Carleon
Cats Ash
146
the Moor
145
by way
Went Wood
144
the Ruins of Strogle Castle
143
to Llanwarn
to Newbridge
to Shire Newton
142
Throggy flu.
to Chepſtow
to Uſk
141
Taave flu.
to Carfilly
Cardiff
162
Rothe
Glamorgan Sh.
Marſh
enter
Rom flu.
Romney
to Llan Romney
to the Moor
160
to the Moor
Tredelogh
to the Moor
Llanedarn
St. Melans
158
Kirmably
157
Llannyhangle
to the Moor
Ruperry
to Newport
Caraſducka
156
to Llannyhangle
to Haughan
to Tredegar
to Ruperry
to Haugan
154

The BISHOPRICK of LANDAFF. *Containing Glamorgan Shire, and part of Monmouth Shire, and therein 177 Pariſhes was founded in the time of K. Lucius. Anno Domine 180. Dubritius the firſt Biſhop. Yearly value 154· 14· 2. Seats. Mathern in Monmouth Shire. and Llandaff Palace in Glamorgan Sh. The Town or City is so small & inconsiderable at preſent, that it doth not enjoy the benefit of a Market.*

Near the Mouth of the River Tave, are two pleasant Iſlands Sylye, & Barry, ſome tell us of ſtrange Subterranean Noiſes, like blowing of Bellows, Grinding of Tools, Smiting the Anvil, &c. to be heard in a Rock adjoyning to the Sea but theſe Accounts are contradicted by others who affirm that theſe Noiſes are heard at Worms-head Point, near the Mouth of the River Barry, or Bury & pretend to aſsign Natural Cauſes for such Noiſes.

Strogle Caſtle [at 143] Formerly belonged to the Clares Earls of Pembroke, who were likewiſe Stiled E. of Strighul; the laſt of whom Rd Surnamed Strongbow (from his excellency in Archery) firſt made way for the English into Ireland

Newport

A pretty conſiderable Town, seated on the Uſk, over which there is a fair Stone Bridge. It has a good Haven, bearing the Name of the Town. Mt on Sat. for Cattle, &c. [at 151]

Margam [at 190]
Gives Title of Baron to the Rt. Honourable Thos. Mansell, created Ld Mansel of Margam 1711. to Anna. Cheif Seat at Margam, in Glamorgan sh.

Neath [at 197]
An Indifferent large Town, of good Antiquity, govern'd by a Portreeve, annually Sworn by the Deputy Constables of the Castle of Neath Markt on Monday a Town trading much in Coales, which the neighbouring Hills plentifully afford.

Aberavon [at 194]
A Town governed by a Portreeve, had once a Market, now discontinued. —

Cowbridge
A Town Govd. by a Bayliff, annually Chosen and Sworn by the Deputy Constable, under the Earle of Pembroke. It has a plentifull Market on Tuesday for Cattle, Corn &c. —
[at 175]

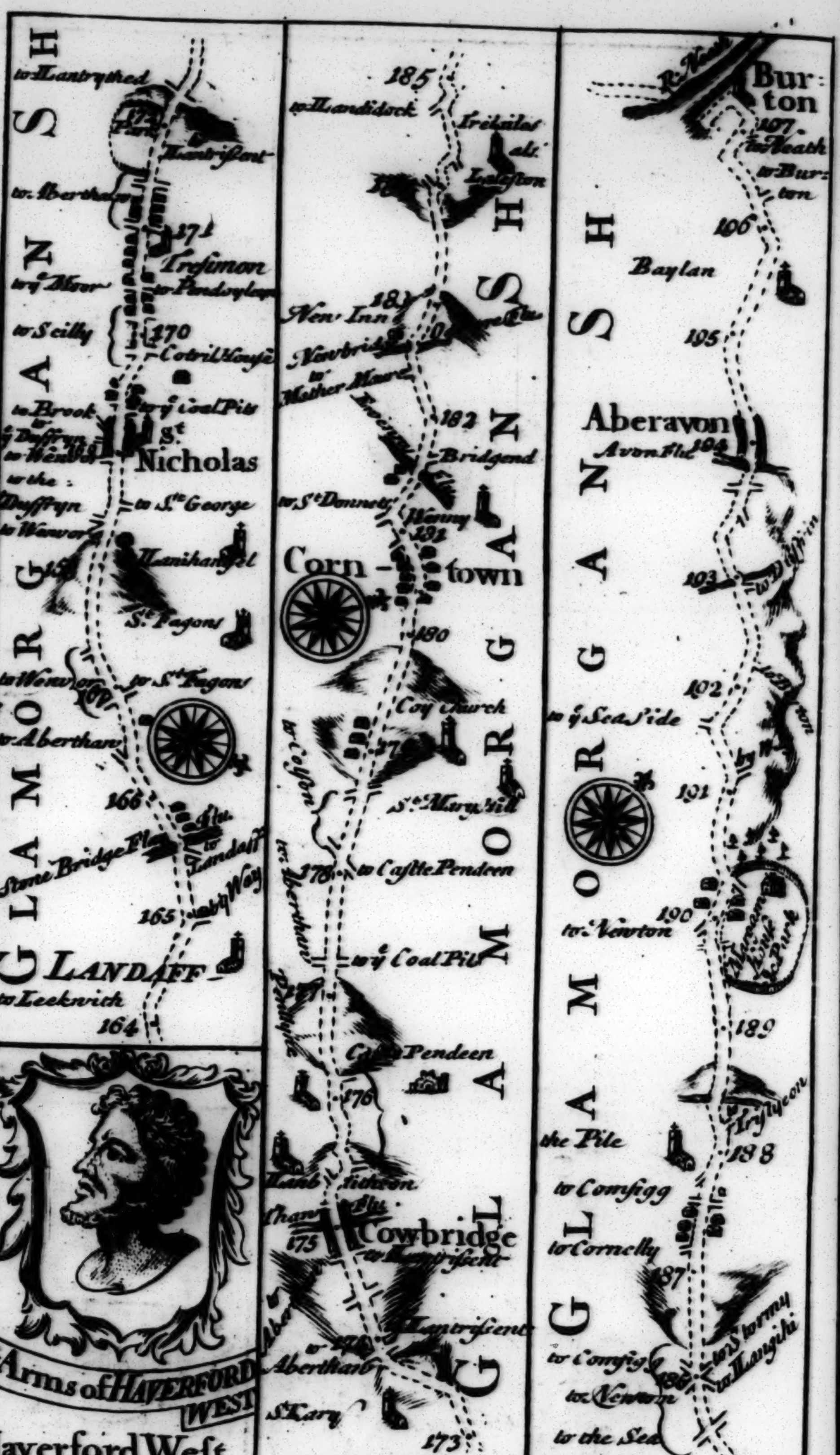

GLAMORGAN SH.
164
to Leekwith
LANDAFF
165
Way
Stone Bridge Fl.
to Landaff
166
to Aberthaw
to Wenvoe
to St Fagons
St Fagons
Llanihangel
to Wenvoe
to Dyffryn
to St George
to the
to Weavor
St Nicholas
to Brook
to Dyffryn
to ye Coal Pits
170
to Scilly
Cotril House
to ye Moor
to Pendoylan
Tresimon
171
to Aberthaw
Llantrisent
172
to Llantrythed
173
St Mary
Aberthaw
to Llantrisent
175
Cowbridge
to Llantrisent
176
Castle Pendeen
to ye Coal Pits
to Aberthaw
178
to Castle Pendeen
St Mary Hill
to Colston
Coy Church
180
Corn-town
181
Wenny
to St Donnets
182
Bridgend
to Mother Mawr
Newbridge
New Inn
183
Laleston
Treleales als.
to Llandidock
185
GLAMORGAN SH.
186
to the Sea
to Newton
to Comfigg
to Stormy
to Llangihi
187
to Cornelly
to Comfigg
the Pile
188
189
Margam Abby & Park
190
to Newton
191
to ye Sea Side
192
193
to Dyffrin
Aberavon
Avon Flu.
194
195
Baylan
196
to Burton
to Neath
197
Burton
R. Neath
GLAMORGAN SH.

ye Arms of HAVERFORD WEST

Haverford West
A very Fair Populous, and Trading Town, having a very convenient Key for Ships of Burthen. It is also a County Incorporate, Govern'd by a Mayor, & Aldermen, who compose a Comon Councill. It has besides a Sheriff, a Town Clerk, Sub-Officers, Serjts at Mace &c. It was formerly walled, & had a strong Castle, & a Priory of which Part are yet standing. There are 3 Parish Chs in ye Town, besides 1 in ye out Parts, cal'd Prengast: St Maries is a very neat Building, with a high Spire, curiously Leaded. Here is a very good Free Grammar School, a Charity School for Boys & Girls, & an Alms House for poor People. Here also is lately establish'd a Custom House, for all Goods exported & imported in ye Town. It has a good Mkts on Tuesd. for Corn. Frid. for Swine, & a very great one on Sat. for Corn, Provisions &c. — Fairs May day & St Barthol. day.

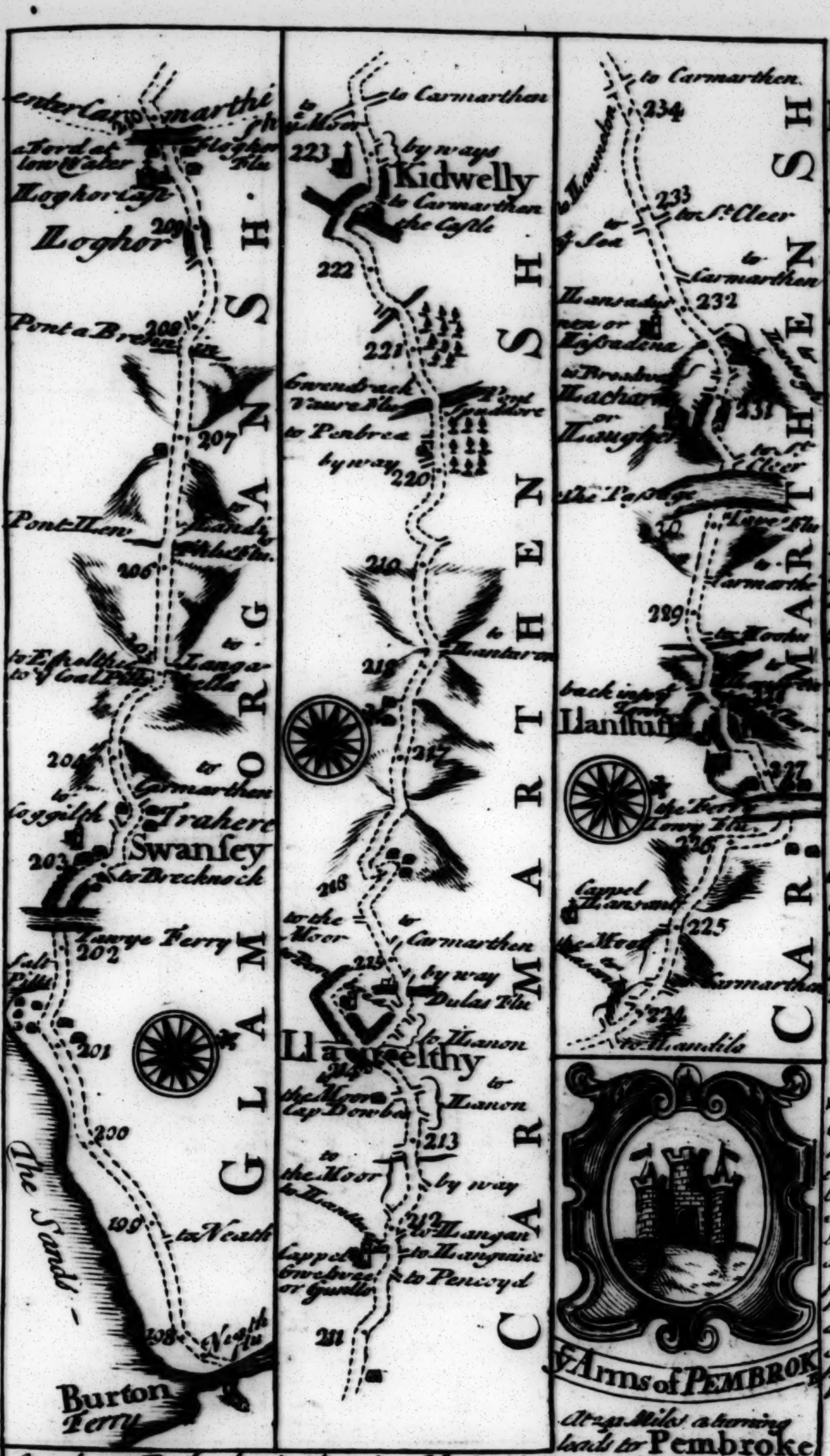
enter Carmarthi sh
a Ford at low Water
Loghor Castle
Loghor
Pont a Brehen
Pont-Llen
to Langa-velle
to Carmarthen
Trahere
Swansey
to Brecknock
Large Ferry
Salt Pitts
to Neath
Neath Flu.
The Sands
Burton Ferry
GLAMORGAN SH.
to Carmarthen
Kidwelly
the Castle
by ways
to Penbrea
by way
to Llantaron
to the Moor
Dulas Flu
Llanelthy
to Llanon
by way
to Llangan
to Pencoyd
Cappel Gwelwa or Gwillo
CARMARTHEN SH.
to Carmarthen
to St. Cleer
to Sea
Llansadurnen or Hysradena
to Broadway
Lacharn or Laughern
the Passage
back in y. Road
Llanstuffin
the Ferry
Cappel Llansant
the Moor
to Llandilo
CAR. MARTHEN SH.
Y. Arms of PEMBROKE

At 229 Miles a turning leads to **Pembroke**

Seated on a Rock, wherein there is a Vault that has an Eccho called the Woggan; is Fair, well built, & populous, Govern'd by a Mayor &c. sends one Memb.r to Parl. elected by the Freemen, has a good Weekly Mt. on Sat. The Castle of Pembroke being well fortified & possessed by the Gentry of the County, held out a long time against the Oliverian Party, in the time of the Rebellion, till at last the treachery of a Deserter, discovering the great Streights the besieged were reduced to, encouraged the Enemy to continue the Seige they were about to raise: the Castle was afterwards taken, & the Defendants used very severely.

Kidwelly [at 222½]
Scituated on a Creek near the Sea, formerly Noted for its Cloathing Trade, but now for Fishing, with wch the Neighbouring Coast plentifully Supplies it. 'Tis Governed by a Mayor and has 2 good Markets, viz Wednesday and Saterday.

Llanelthy [at 214]
Drives a pretty good Trade in Coals &c. has a Mt. on Th. well supplyed with Cattle, Corn, and Provisions.

Loghor [at 209]
A Town govern'd by a Portreeve, and was formerly fortified with a Castle, now in ruins.

Swanſey [at 203]
An ancient large & well built Town, govern'd by a Portreeve, belonging to the D. of Beaufort. It drives the greatest trade of any in the County, especially in Coals. & holds a very considerable correspondance wth Brystol: has 2 great Markets Wednesday & Sat.

At Bronuskaw en in Lhan Body Parish not far off this Road, (Aº 1602) were found severall ancient & valuable Romā Coyns, which were included in two Leaden Urns and taken up at an old Camp called Y Gaer by 2 Shepherds; the said Urns being partly visible & uncovered: There have been also several other Roman Coyns foun at Kilmaen Lhwy which denote the ancient Fame and State of these par

Narbarth

Seated on a Hilly and Woody groun near the Road. Govern'd by a Portreeve, and formerly Strengthned wth a Castle. It has a Market on Wedn. [at 243¾]


to Grove
Haverford West
y worst way
to Narbarth
Narbarth
to Templeton
243
to Tenby
to Narbarth
242
Llangwido
to Pembroke
241
Lampiter
240
to Tenby
enter Pembroke Sh.
to Carmarthen
Crunwaier or Crunwell
239
238
to new Inn Marras
to Handagrin
237
Pentergan
to Trefelan Park
to Haverford West the worst way
Whitland
to Tenby
235
in at the Gate to Carmarthen
PEMBROKES
CARMARTHEN S
to Dunson
257
Pelkham
256
Pelkham Bridge
to Lamston
Haverford West
254
Prendergast
253
to Wiston
252
251
Mid-lown House
to Picton Castle
249
Wiston
Canaston
Woods
Narbarth
to Carmarthen
to Grove
to Cardigan
Robeston
to Templeton
to Grove
245
PEMBROKE SHIRE
St. Davids
to Cardigan
269
268
Nine Well
to Whitchurch
to St. Davids
265
264
to Brandy
to the Cliffs
to Keason
263
The Creek now call Sea
261
to Knollon
260
Roche
to Simpson
to Haverford West
259
to Camaras
Keason
258
Keason Bridge
PEMBROKE SH.

Llanstuffan

A Place formerly defended with a Castle now ruinou [at 227½]

Llaugharn

Situated on the River Tovy, and was formerly defended by a Castle now ruinous. It drives an indifferent Trade by Sea, and has a plentiful Market on Friday, for Corn, &c. [at 231]

St. DAVID'S – Once a City of good Account in the Infancy of Christianity, in this Island, but now a small inconsiderable Village scituate within a Mile of the Sea: whence from the Cape you have a prospect to Ireland. The Cathedral & Free School are the only fair buildings, the Bishops Palace and Prebends Houses being very ruinous: The Walls are decay'd, the Inhabitants few, and tho it still continues an Episcopal See, yet it has not so much as the benefit of a Market. The Bishoprick contains the Counties of Pembroke, Cardigan, Carmarthen, Radnor, Brecknock, and some part of Monmouth, Hereford, Montgomery, & Glamorgan Shires, and therein 303 Parishes, was founded by Arthur King of Britain, A.D. 519. Dubritius first Bp. Value £63·13·4. Seat at Abergwilly in Carmarthen Shire.

THE ROAD FROM LONDON TO DOVER IN KENT

Containing from ye Standard in Cornhill LONDON Comp: 55 & Meas.d 71¼ *Miles*

		Comp.	Meas.d			Comp.	Meas.d
to	Deptford	4	5	to	*ROCHESTER*	23	29.6
	Crayford	10	13.6		Sittingborn	31	41
	Dartford	12	16		Bocton Street	39	50.4
	Northfleet	16	21		*CANTERBURY*	43	56.2
	Chaulkſtreet	19	24½		Dover	55	71.4

A Deſcription of LONDON &c.

LONDON] *The Metropolis of the* **BRITISH EMPIRE** *Scituate in 51 Degrees, 30 Minutes, Northern Latitude, is one of the largeſt, faireſt, moſt Populous, and flouriſhing Cities in the whole* **WORLD**. *It is with ye greateſt probability Suppoſed to have been Built about the time of Claudius Cæſar R. Imp. & to derive its Name from ye British words* **Lhong** *[i. e. a Ship] &* **Dinas** *[i. e. a City] as being a famous Sea Port, or from* **Lawn** *[i. e. full] &* **Dinas** *or* **Dyn** *[i. e. Man] as being a City very Populous. However Authors diſagree in thier Opinions of its Founder, ye time of its Foundation, Etymology of its Name &c. Ammianus Marcellinus, who Lived about 1200 Years agoe, reckoned it even then an Ancient City: & ye Hiſtorian Tacitus, long before his time, Says, It was a Town of great Trade & Comerce under Nero ye Emperor, when Boadicea, Q. of ye Britains, roſe againſt Suetonius Paulinus, ye Roman Lieutenant. This City, that of* **WESTMINSTER**, *& ye Borough of* **SOUTHWARK** *are so Contiguous, that they Seem to be but one, in extent from Lime House to Tuttle Street, from East to West: about 7500 Geometrical paces, that is about 7½ English Miles, & from Blackman Street in Southwark to St. Leonard Shore-ditch about 4500: that is 4½ Miles; And ye Suburbs are Daily Spreading themſelves, as appears by ye vaſt deſigns carying on toward Tyburn Road, & ye Buildings lately erected in other parts. The Number of Houſes in this great City are reckoned to be about 111,000; & ye Inhabitants (at a mean Computation) about 700000: It is vaſtly advantaged in its Trade & Comerce by ye Noble River Thames whereon 'tis Scituate, being Navigable near 80 Miles, from its influx into ye Sea allmoſt to Kingſton, & admitting a Paſsage to Barges &c. above 100 higher, to Oxford &c. The greatneſs of its Traffick is evident from ye Cuſtoms, or Duties pay'd for all Merchandize imported & exported, which reckoned (comennibus Annis) to amount to about 330000 per Annum. Beſides ye great quantities of Wood firing which are brought into this City from ye Neighbouring Counties, are imported Yearly from Newcaſtle about 400000 Chaldrons of Coal, reckoning 36 Buſhells to ye Chaldron. It is moſt plentifully Watered by ye many Pumps & Conduits of pure Spring Water very conveniently fix'd, & by a Conveyance thro' Pipes from its Thames, by means of well contrived Machines, & from a New River: brought at a vaſt expence & with great ingenuity by Sr. Hugh Middleton, from Amwell & Chadwell Springs: near Ware in Hartfordſhire, over which River are built 800 Bridges of Stone, Brick, & Wood; It Serves the lower Rooms with Water in ye higheſt parts of London, & ye higheſt Rooms in ye lower parts This great & uſefull work, begun by ye said Sr. Hugh in 1608, & finiſhed in about 5 Years time. This famous City was Sometimes Governed by a Portreve till K: Richd. 2d. in his room appointed 2 Bayliffs, & K: John afterwards granted them ye Priviledge of chooſing a Mayor out of their 12 Principal Companies & nominating 2 Sheriffs, ye one call'd ye Kings, ye other ye Cities. So that at this Day the Government conſiſts of a Ld. Mayor [choſen Yearly by ye Livery-Men of ye Several Companies within ye City, on Michaelmaſs Day out of] 26 Aldermen, a Comon Council, 2 Sheriffs, a Recorder, Chamberlain, Town Clerk, Sword Bearer, Serjants at Mace &c. The State of ye Said Ld. Mayor is very*

Crayford, (at 14)

In this Place Hengist y Saxon General engaged & so defeated y Britains under Vortimer, that he afterwards establish'd his Kingdom in this County. His Daughter Rovena to prevent her Father's being disturbed by y sd Vortimer, found a way to poyson him, & so set up her Husband Vortigern who indulging himself in all manner of Vices with his Minions, gave y Saxons great Opportunities of insulting & oppressing his Subjects. —

Black Heath

On this Heath Wat Tyler or Helier mustered near 100000 Men 1s 4th Ric. 2d and here Jack Cade who called himself Mortimer encamped y 8th Hen 6th & 14 or 15 Henry 7th 2000 of y Cornish Rebels were killed on this Heath, and y rest routed. Here also is an Hospital for decay'd Merchants. Founded by Sr Jn Mordaunt. —

ROCHESTER,
gives Title of Earl to y Noble Henry Hyde Created Er Nov. 29 1682 Car. 2d Chief Seats at Petersham in Surry, & Cornbury in Oxfordsh.

Deptford (at 5)

A Voted Dock & Store-Town for the Kings Navy. Here is a famous Store-House, & a Place incorporated in y manner of a Colledge. by K. Hen. 8th for y Use of y Navy. —

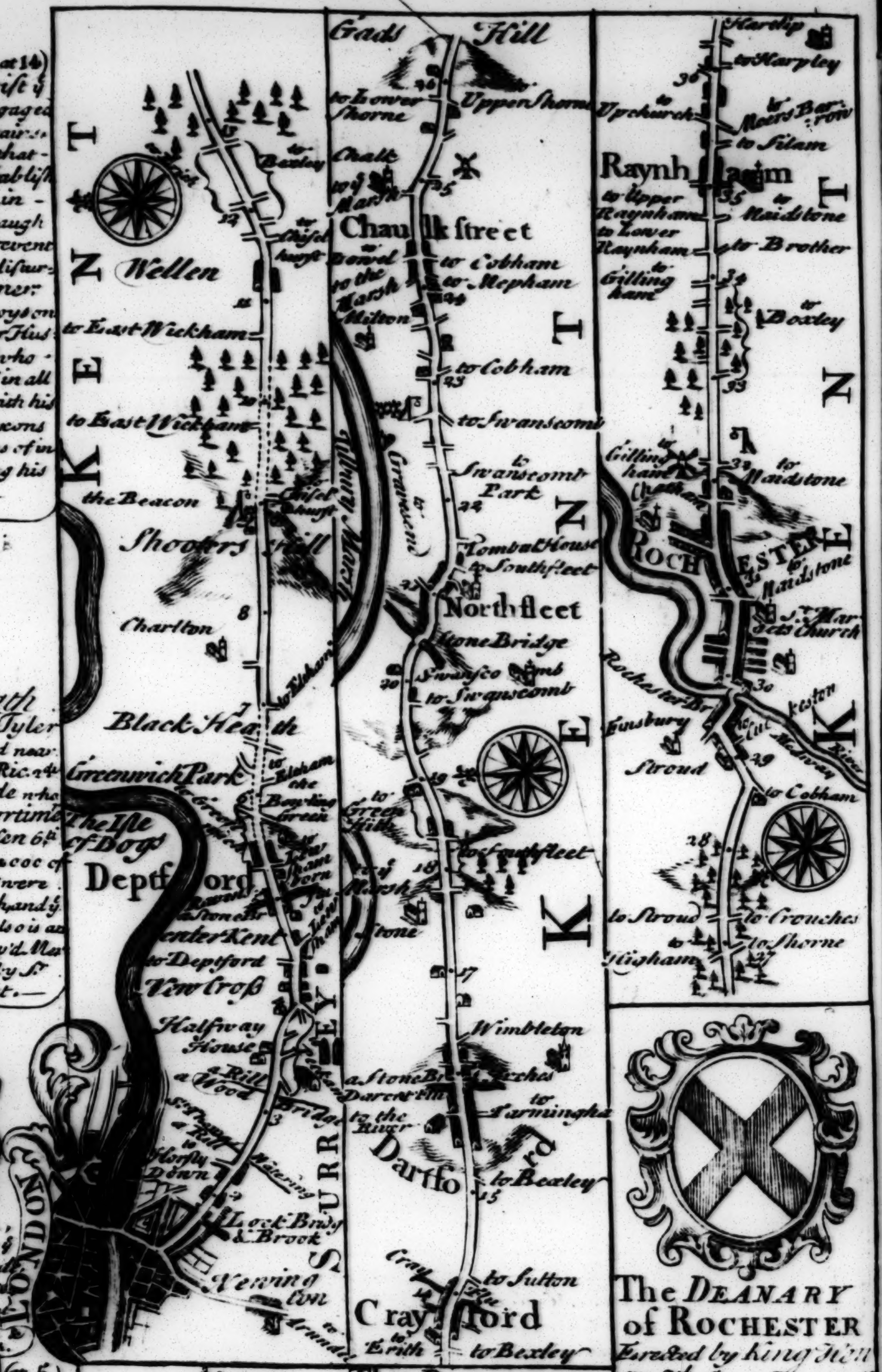

LONDON
Newington
Lock Bridg & Brook
to Horsly Down
St. Thomas a Watering
a Rill
Bridge
a Rill Wood
Halfway House
New Cross
to Deptford
a Stone Center Kent
Deptford
The Isle of Dogs
Greenwich Park
the Bowling Green
to Eltham
Black Heath
to Eltham
Charlton
Shooters Hill
the Beacon
Chisel hurst
to East Wickham
to East Wickham
Wellen
to Chisel hurst
to Bexley
KENT
SURREY
Crayford
Cray
to Erith
to Bexley
to Sutton
Dartford
to Bexley
to the River
a Stone Bridge
to Farmingham
Wimbleton
to Southfleet
Green Hith
Marsh
stone
to Swanscomb
Swanscomb
Stone Bridge
Northfleet
Tombal House
to Southfleet
Swanscomb Park
to Swanscomb
Gravesend
to Cobham
Milton
to Meopham
to Cobham
Chaulk street
Chalk
to Lower Shorne
Upper Shorne
Gads Hill
KENT
Thames
to Stroud
to Higham
to Crouches
to Shorne
to Cobham
Stroud
Frinsbury
Rochester Br
St. Margarets Church
ROCHESTER
to Maidstone
Chatham
Gillingham
to Maidstone
to Boxley
to Gillingham
to Brother
to Maidstone
Raynham
to Upper Raynham
to Lower Raynham
to Silam
to Moors Barrow
to Upchurch
to Harpley
Harlip
KENT
Medway River

The BISHOPRICK of ROCHESTER,
Containing a small part of Kent, & therein 98 Parishes; was founded by Ethelbert King of Kent, An. Doni. 604. St. Justus first Bishop Value 358 Pound, 4 Shill, 9 Pence ¾.
Seat Bromley House in Kent. —

The DEANARY of ROCHESTER
Erected by King Henry 8th Anno Dom. 1541 Francis Abree B:D: Prior of Northampton, the first Dean

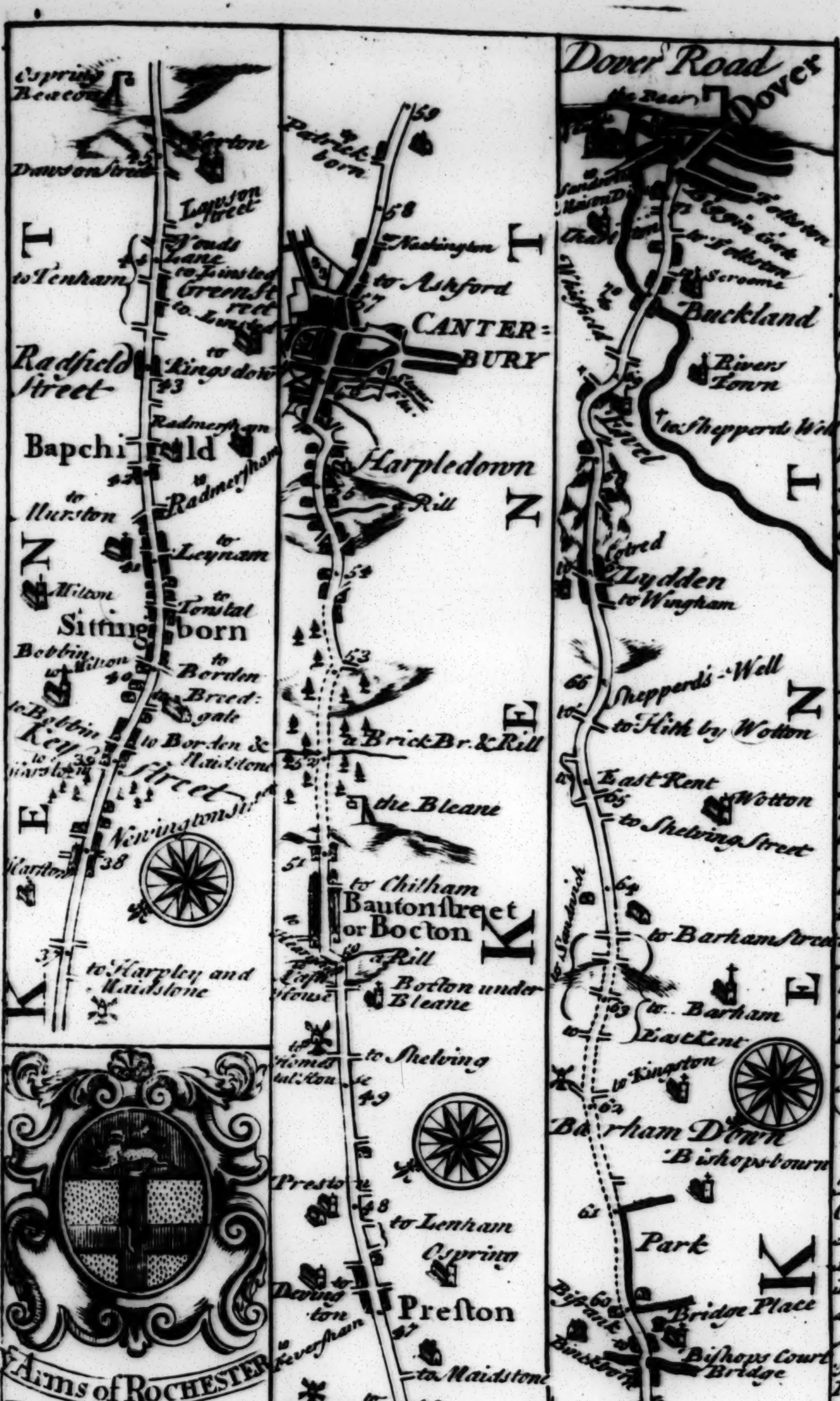
Dover Road
Dover
the Beer
Ospring Beacon
Norton
Dawson Street
Lawson Street
Woods lane
to Tenham
to Linsted
Green Street
to Linsted
Radfield Street
to Kings down
43
Radmersham
Bapchild
to Radmersham
42
to Ilurston
to Leynam
Milton
to Tonstal
Sittingborn
Bobbin
to Milton
40
to Borden
Breedgate
to Bobbin
Key Street
to Borden & Maidstone
39
to Hartlip
Newington Street
Hartlip
38
37
to Harpley and Maidstone
K E N T
59
Patrick born
58
to Nakington
to Ashford
57
CANTERBURY
Harpledown
Rill
54
53
Brick Br. & Rill
52
the Bleane
51
to Chilham
Bautonstreet or Bocton
to Rill
Cast House
Bocton under Bleane
to Shelving
Homes tal House
49
Preston
48
to Lenham
Ospring
Davington
to Feversham
Preston
47
to Maidstone
to Feversham
46
Buckland
Rivers Town
to Shepperds Well
Whitfield
70
Lydden
to Wingham
Shepperds Well
66
to Hith by Wotton
East Kent
65
Wotton
to Shelving Street
64
to Sandwich
to Barham Street
63
to Barham
East Kent
to Kingston
62
Barham Down
Bishopsbourn
61
Park
60
Bishopsbourn
Bridge Place
Bifrons
Bishops Court
Bridge
ye Arms of ROCHESTER

ROCHESTER Is a City of great Antiquity, it having been an Episcopal See ever since ye time of Ethelbert King of Kent, who Created it so, & Built a Stately Cathedral dedicated to St. Andrew: which, & ye most considerable Part of ye City being Destroy'd by Fire, were Restored by K. Henry 3d. This City (wth its Subburbs Chatham, built after ye 1st Dutch War) is much frequented by Seamen. Here is a Beautifull Stone Bridge over ye River Medway. The Castle is Said to have been founded by Wm. ye Conqueror, & was formerly in ye Constableship of ye Arch-Bishops of Canterbury. This City of Rochester, has Sent Burgess's to Parliament ever Since 26th Edwd. 4th. & is at Present Govern'd by a Mayor, 12 Aldermen, a Recorder, & 12 Comon Council Men, a Town Clerk & 3 Serjants at Mace. Markets Wednesd. & Fryd. Fairs May 10th & Novemb 30th. Sr. Joseph Williamson, one of ye Plenipotentiaries at ye Treaty of Riswick founded a Mathematicall School in this City; as one Mr. Richards did an Alms House, & endowed it wth 60l. per Annum.

At 42 Miles on this Road a turning leads to Feversham, Incorporated by the Name of Mayor Jurats and Cominalty is reckoned part of the Town & Port of Dover. Markets on Wednesday & Satterday. Fairs St. Valentine's day and Lamas day each continuing for ten days after.

Sittingborn (at 41)

Once a Mayor & Market Town, but now enjoys neither, but is however well accomodated for Travellers, & has 2 Fairs Whitsun Monday, wch lasts three days, & one on Michas day. It is related that one Norwood a Kentish Gentleman Feasted K. Hen: 5th at ye Red Lion in this Town, & the whole reckoning came but to Nine Shillings & Nine-Pence; Wine being then sold for a Penny a Pint & other things proportionably cheap.

Chatham (at 31½)

Anciently ye Seat of the Illustrious Family of ye Crevequers but forfeited to ye Crown by Hamon de Crevequers joyning in Rebellion with Simon de Mountford Earl of Leister against Hen. 3d. The Dock, for ye Navy Royall was first settled here by Q. Eliz. to which her Successors K. Cha: 1st & 2d & K. Jam. 2d have made such considerable Improvements that it is now reckoned a Compleat an Arsenall as any in the World.

THE ROAD FROM LONDON TO HARWICH IN ESSEX

Containing from the Standard in Cornhill LONDON 61 & 71 Miles, Comp. Measd.

		Comp.	Measd.			Comp.	Measd.
to	Rumford	10	11 6	to	Keldon	35	40 2
	Burntwood	15	17 8		Colcheſter	43	50
	Chelmsford	25	28 3		Maningtre	51	59 1
	Witham	32	36 5		Harwich	61	71

The Deſcription of LONDON &c. continued

very great. & his appearance very Magnificent; particularly on 29th October, when he goes in his Barge to Weſtminſter, to be Sworn at yͤ Exchequor attended by yͤ Aldermen, yͤ Several Incorporated Companies in their Stately Barges, with their Arms, Colours, & Streamers, all his own Officers &c. This great Magiſtrate upon yͤ Death of yͤ King, is held to be Prime Perſon of England; and when K. James 1st was invited to come & take yͤ Crown of England, Robt. Lee Ld. May. Subſcribed yͤ Letter of invitation before all yͤ Miniſters of State & Nobility. On yͤ Day of yͤ Coronation, he claims to be chief Butler, & to bear yͤ Cupp among yͤ first Noblemen of yͤ Kingdom, in their Services. His Iuriſdiction extends not only throughout yͤ City & its Liberties, but allſo on yͤ River Thames, Eaſtward, as far as Yendale & yͤ Mouth of yͤ Medway, & to Colney Ditch above Staines Bridge, Weſtward: for yͤ better regulation of yͤ said River, he has under him a Water Bayliff. He has Priviledge by Charter to Hunt in Middleſex, Eſſex, & Surrey; & his Officer yͤ Comon Huntſman keeps a good Kennel of Hounds for that purpoſe. The said 2 Sheriffs (who are allſo Sheriffs of Middleſex) are choſen Yearly by yͤ Citizens from among themſelves, in GuildHall, upon MidSumer Day, Sworn on Michaelmaſs Eve, & Soon after preſented to yͤ Barons of yͤ Exchequor, by them to be allowed & Sworn. If any Perſon choſen refuſe to hold, he incurrs a Penalty, or Fine of 420l. or muſt Swear himſelf not worth 10000l. The 26 Aldermen reſpectively preſide over yͤ 26 Wards of yͤ City: When any one of yͤ Number Dyes, yͤ Wardmote return 2, & yͤ Ld. Mayor & Aldermen chuſe 1 in his Stead; yͤ Perſon so choſen refuſeing to hold is Fined 500l. All yͤ Aldermen that have been Mayors, & yͤ 3 Aldermen next yͤ Chair, are by Charter Iuſtices of yͤ Peace of yͤ City. To yͤ City of London belong diverse Courts of Iudicature, as yͤ Ancient Court of Huſtings, which takes care of yͤ Rights & Cuſtoms of yͤ City: The Court of Conſcience, determining Actions of Treſpaſs, Caſe &c. in Depts not exceeding 40 Shillings doing Plaintiffs or Suitors Iuſtice on their Oaths, but mitigating their Severity: The Court of yͤ Ld. Mayor & Aldermen, where allſo yͤ Recorder & Sheriffs sit, holding Plea in all Actions of Treſpaſs, Dept, Caſe &c. of which yͤ Ld. Mayor is chief Judge: The Sheriffs Courts, of yͤ like Nature, where yͤ said Sheriffs or Subſtitutes are Judges: The Court of Comon Council (like yͤ great Court of yͤ Nation) conſiſting of 2 Houſes: of which yͤ Ld. Mayor & Aldermen make one, & yͤ Comon Council Men yͤ other: In which Court are enacted all by Laws, for yͤ well Government of yͤ City: The Court of yͤ Chamberlain, who is Receiver of yͤ City Rents & Revenues, & has a particular Power in yͤ caſe of Maſters & their Apprentices, & yͤ care of yͤ Freedom of yͤ City: The Court of yͤ City Orphans, kept by yͤ Ld. Mayor & Aldermen: The Court of Coroner & Eſcheator, & yͤ Court for yͤ conſervation of yͤ River of Thames, belonging to yͤ Ld. Mayor: The Court of Goale Delivery for yͤ City of London & County of Middleſex, held uſually 8 times a Year at yͤ Old Bayley, where yͤ Ld. Mayor sits as chief Judge: The Court of Wardmote or Meetings of yͤ Wards, regarding yͤ Regular Government of yͤ City, & Halmote, or Meetings of yͤ Guilds & yͤ Several Fraternities at their Halls or Guilds, for yͤ regulating of what relates to each reſpective Company. The Incorporated Companies are about 72 in Number, & yͤ Ld. Mayor is obliged to be Free of one of yͤ 12 following Viz. Mercers, Merchant Taylors, Drapers, Grocers, Goldſmiths, Fiſhmongers, Skinners, Haberdaſhers,

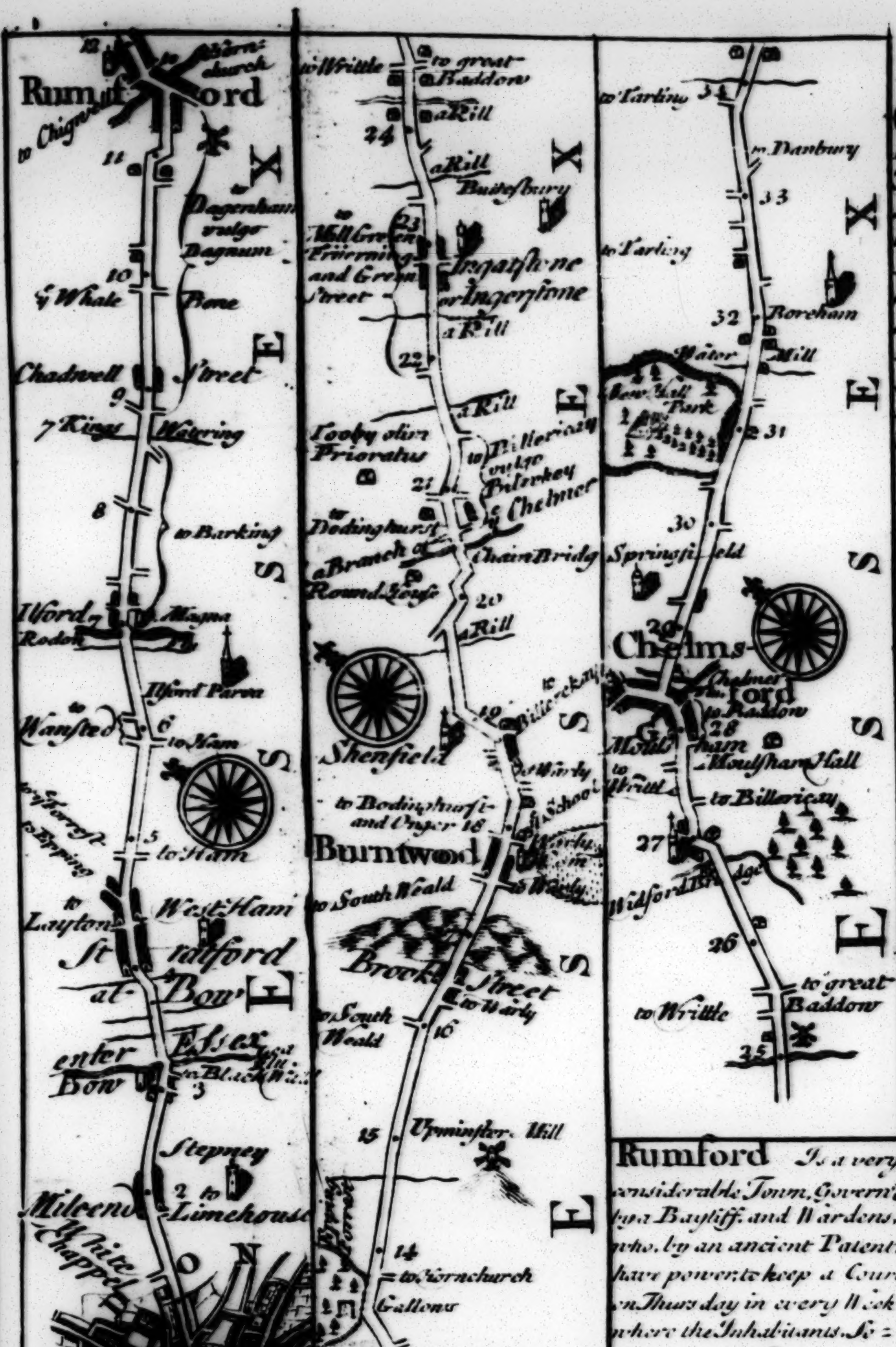
Rumford
to Hornchurch
to Chigwell
Dagenham vulgo Dagnum
Whale Bone
Chadwell Street
7 Kings Watering
to Barking
Ilford
Magna Rodon
Ilford Parva
Wansted
to Ham
to Epping
to Ham
to Layton
West Ham
Stratford at Bow
enter Essex
Bow
to Blackwall
Stepney
Mileend
to Limehouse
White Chappel
LONDON
to Writtle
to great Baddow
a Hill
Buttsbury
Mill Green Friverning and Green Street
Ingatstone or Ingerstone
Looby olim Prioratus
Billericay vulgo Billerkey
to Chelmer
to Bodinghurst
a Branch of Chelmer
Chain Bridg
Round Hovse
Shenfield
to Billericay
to Warly
School
to Bodinghurst and Onger
Burntwood
to South Weald
Brook Street
to Warly
to South Weald
Upminster Mill
Epping Forrest
to Hornchurch
Gallows
Hare Street
to Hornchurch
Guidy Hall
to Tarling
to Danbury
Boreham
Water Mill
New Hall Park
Springfield
Chelmsford
Chelmer
to Baddow
Moulsham
to Writtle
Moulsham Hall
to Billericay
Widford Bridge
to great Baddow
to Writtle
ESSEX
11 10 9 8 7 6 5 3 2 24 23 22 21 20 19 18 16 15 14 13 34 33 32 31 30 29 28 27 26 25 12

Rumford Is a very conſiderable Town, Govern'd by a Bayliff, and Wardens, who, by an ancient Patent, have power to keep a Court on Thurs day in every Week; where the Inhabitants, So=journers, and Traders, to the Markets, may implead the Guilty of Treaſons, Felonies, Debts, Treſpaſſes, &c. before ye Bayliff, who is the Judge, & has power of executing the Lives in ſuch caſes. Here is a Charity School by Subſcription for 50 Boys, and 20 Girls. Markets Tueſday for Swine, Calves & other Cattle, & Wedn. for Corn.

(D.123) A very Stately Building, founded by Sr. Thos. Cooke ſometime Ld. Mayor of London, created Knt. of the Bath at the Coronation of Q. Eliz, Wife to Ed. 4th but not finiſhed, till the time of his great Grandſon Sr. Anthony Cooke Governr. to K. Ed. 6th The said Sr. Tho. having been unjuſtly accus'd of High Treaſon, & tho acquitted by the candor of Judge Markham, ſo ſeverely fined, that it rui=ned him. This ſeat now belongs to Mr. Shatterden of Barbadoes

(G.28) At Chelmsford (deſcrib'd in the Collum) is kept a very good Market on Thurſday, & a Fair on July ye 7th, both granted by King Stephen.

Chelmsford

A Large & Populous Town very conveniently Scituated for Publick Buſineſs, where ye Aſsizes for ye County are commonly kept, the Quarter Seſsions, Petty Seſsions, & County Courts held, Knts. of ye Shire elected. Here is a famous Free School Founded & Liberally endowed, by K. Edw. 6th who ſettled ye direction of it in ye Family of Sr. Wm. Petre, Sr. Henry Tyrrell, Sr. Walter Mildmay, & Tho. Mildmay Esqr. Here is also a Charity School by Subſcription for 45 Boys & 20 Girls.

Ingatstone

Is a very conſiderable Town with a good Mt. on Wedn. for Cattle brought out of Suffolk, & a Fair on Nov. 20th. In this Place is ye Favourite Seat of the ancient, & Noble Family of ye Petres, of which Sr. Will Petre, who flouriſhed under K. Hen. 8th founded 8 Fellowſhips in Exeter College Oxon, now cal'd the Petrean Fellowſhips, & built an Alms House in this Pariſh for 20 Poor People, & settled a Chaplain to read Service to them every day. The said Sr. Will: lies buried under a Stately Monument in the Church in this Town.

Brook-Street

at C: 16 f.

Here was formerly an Hospitall for Lepers, dedicated to St. John Baptiſt, to which the Family of the Bruins presented a Maſter & Wardens, who were admitted by the Biſhop of London, & inducted by the Arch-Deacon of Eſsex.

Harwich
Gives Title of Marquis to Meinhart Schonberg D. of Schonberg his chief Seat at Little Hellingdon in ye County of Middlesex.

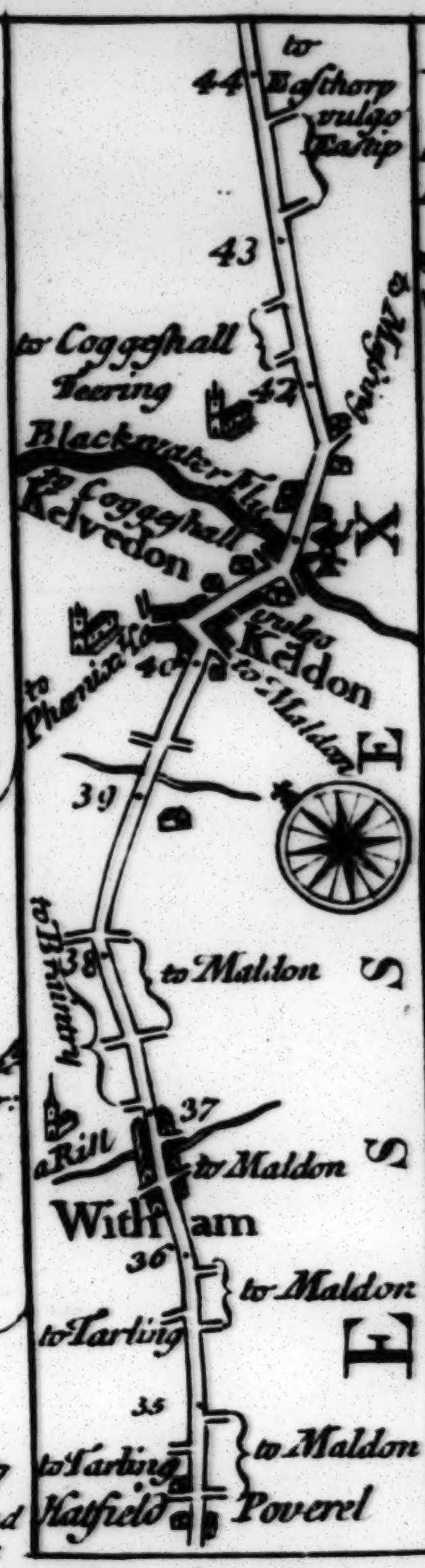
to Easthorp vulgo Eastip
44
43
to Messing
to Coggeshall
Feering
42
Blackwater Flu.
to Coggeshall
Kelvedon vulgo Keldon
to Maldon
to Phoenix Inn
40
39
ESSEX
38
to Braintry
to Maldon
37
a Rill
to Maldon
Witham
36
to Maldon
to Tarling
35
to Maldon
to Tarling
Hatfield
Poverel

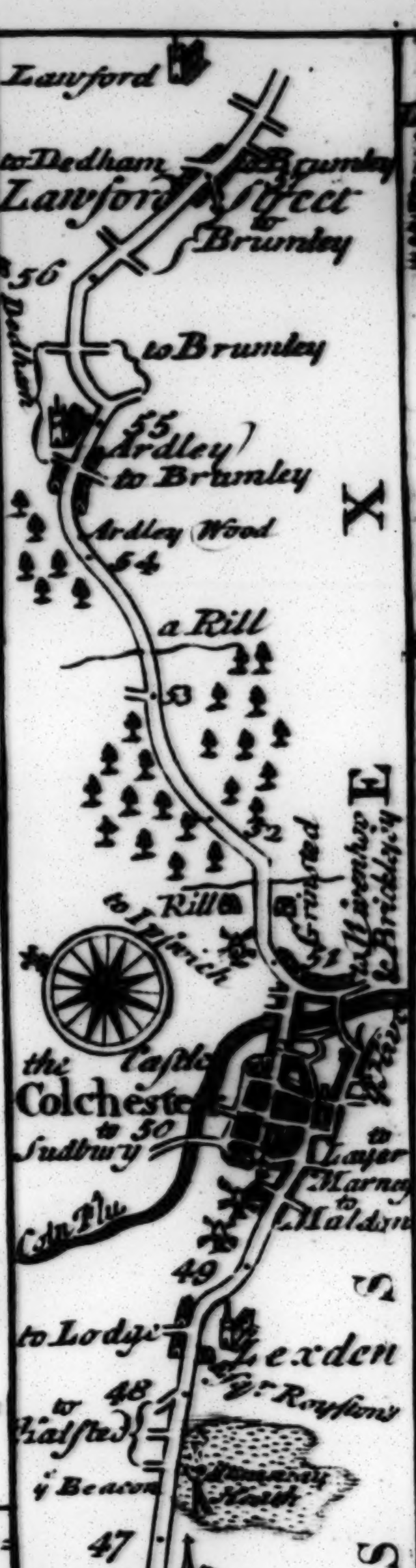
Lawford
to Dedham
to Brumley
Lawford Street
to Brumley
56
Dedham
to Brumley
55
Ardley
to Brumley
Ardley Wood
54
a Rill
52
Rill
to Ipswich
Grinsted
to Wivenhoe & Brickley
51
the Castle
Colchester
50
Sudbury
Layer Marney
to Maldon
Coln Flu.
49
to Lodge
Lexden
48
to Halsted
ye Beacon
Lexden Heath
47
to Fordham
a Rill
46
to Cockford
Mark Tay
45
Cross & Hand
to Coggeshall
ESSEX

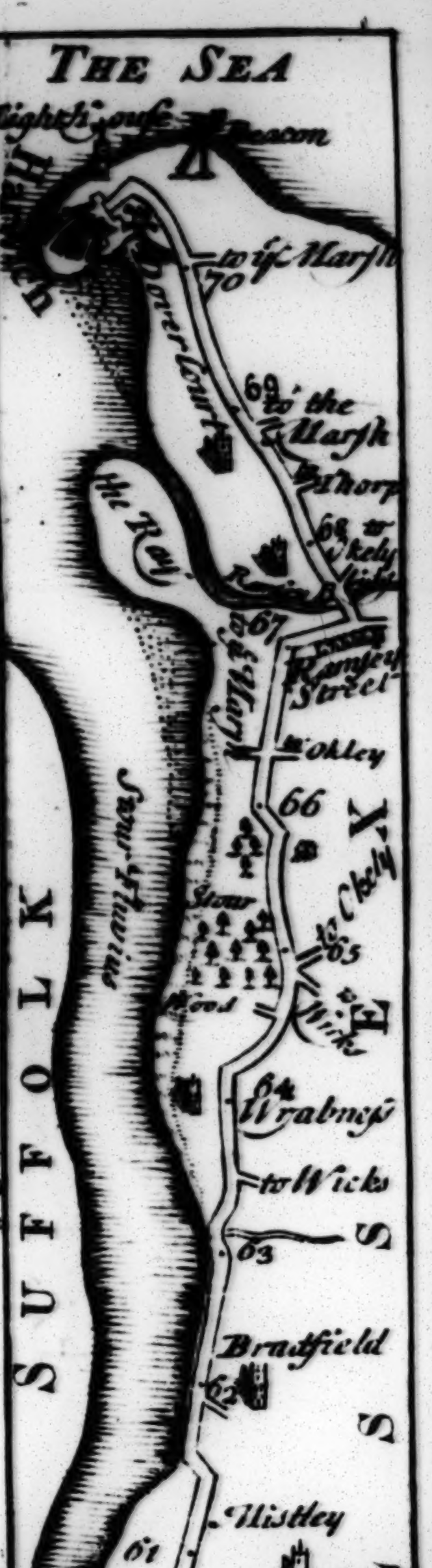
THE SEA
Lighthouse
Beacon
Harwich
to ye Marsh
70
Dovercourt
69
to the Marsh
Whorp
68
the Ray
Ramsey
67
Ramsey Street
Okley
66
to Okely
SUFFOLK
Stour
Wood
65
Wike
64
Wrabness
to Wicks
63
Bradfield
62
Mistley
61
60
Maningtree vulgo Maintree
59
to Wicks
58
to Cattawaid Bridge
ESSEX

Maningtree
Seated on a Bank of the River Stour: The Town is not large yet enjoys the benefit of a Mt. on Tuesday. (at 59)

Witham at 37
A very neat and good thorough fare Town, said to be built by Ed. Son of K. Alfred commonly called K. Ed. the elder in the beginning of his Reign, who lay at Maldon, while it was building. In the Parish Church lies interr'd Sr. Jn. Southcot, one of the Judges of the Queens Bench under Q. Eliz. having acted in that Post with a great deal of reputation, & the Family have had a Seat near the Church ever since.

(E, 16½) Famous for a Stately Fabrick, from the Magnificence of the Building pleasant Walks &c. named **Beau lieu** by K. Hen. 8th now possessed by the Dutchess, & Relict of Christopher late D. of Albemarle.

(H, 28¾) Is an Hamlet to **Chelmsford**: Itt was formerly a Monastery built by **Malcolm** K. of Scotland now called the Fryars: And in this Hamlet is an ancient Seat of the Honourable Family of the Mildmays now Ld. Fitz Walter.

At 8 miles on this Road a turning leads to **Barking**, a Town Seituated upon the Riv. Thames & has a Market on Sat. Hither William the Conqueror, soon after his Coronation retired till he had erected Strong-holds in London; to awe the Inhabitants and received the submission of the two powerfull Earls, **Edwin** of **Mercia**, and **Morcar** of **Northumberland** who swore Allegiance to him. This Town with its wards, Hamlets, Lands &c. before the dissolution belonged to the Monastery of this Place: But the Manor is now possess'd by the **Fanshaw's** whose Ancestor Sr. Thos. Fanshaw purchased the same of K. James 1st. The Rectory of the Par. with the advowson & right of Patronage of Vicorage 3d & 4th Phil. & Mar. was separated from ye Manor & has been ever since vested in ye Warden & Fellows of all Souls Coll. Oxon, upon condition to settle a Vicar there perpetually resident.

THE ROAD FROM LONDON TO HITH IN COM. KENT

(Including the WAY by MAIDSTON) Containing Compd. Meaſd. 49 & 69'4 Miles viz.

From the Standard in Cornhill LONDON.

	Comp.	Meaſd.		Comp.	Meaſd.
to Eltham	6	8'5.	to Berſted	29	40.
Farmingham	14	18'6.	Aſhford	41	57'2
Troſeley	20	27'2.	Hith	49	67'4.
Ailesford	25	34'3			

The Deſcription of LONDON — continued —

Salters, Iron-mongers, Vintners, Clothworkers. Several of our Kings have Honoured — these Companies by taking up their Freedom in them, As his preſent Majeſty has ye Drapers. The Members for Parliament who are 4 in Number, are choſen by ye Livery Men of ye aforesd 72 Companies.

The Fair & Flouriſhing City of **WESTMINSTER** contiguous to that of London, but diſtinct in its Liberties & Priviledges, is Govern'd by a High Steward, an Officer of great State & Dignity, & commonly one of ye Prime Nobility, choſen by ye Dean & Chapter for Life, an Under Steward, who likewiſe holds that Honble Office durante Vita, a High Bayliff named by ye Dean & confirmed by ye High Steward for Life: It has alſo a Capital Burgeſs in each of its 7 Precincts, choſen Yearly by ye other Burgeſses, who repreſent Aldermen. The Dean & Chaptr are inveſted with an Eccleſiaſtical & Civil Juriſdiction within ye Liberties of Weſtminſter, St Martins le Grand near Cheapſide, & Some Towns in Eſsex exempted both from ye Juriſdiction of ye Biſhop of London & Arch Biſhop of Canterbury: And from ye Sentence of ye Commiſsary, in ye caſe of Probate of Wills &c. there is no Appeal, but to ye King in his High Court of Chancery.

The **Borough** of SOUTHWARK is alſo adjoyning to ye City of London, & was annexed to it by ye Letters Patent of K. Edward 6th dated 23d April 1540. Regni 4th, in conſideration — of ye Summ of 647l=0s=1d Payed & Advanced by ye Said City to ye Crown. By Virtue of wch Grant it continues Subjected to ye Ld Mayor &c. & is Govern'd by 1 of ye 26 Aldermen, by ye Name of Bridge-ward-without. It is in reſpect to fair Buildings, Spacious Streets, number of People, Riches & Trade, inferior to few Cities; & Sends 2 Members to Parliament, & has 4 Markets Weekly well Stored with all manner of Proviſion, & a Fair beginning Yearly 8th September & holding to th

The many Stately & Curious Edifices in & about ye Cities of London & Weſtminſter, and Borough of Southwark are very obſervable, & therefore it may not be Impertinent briefly to take Notice of Some of them. The great & Dreadfull Fire of London which broke out in Pudding-Lane, on September 2d 1666, & in about 3 Days time conſumed no leſs than 89 Churches, the Guild-hall, Hoſpitals, Schools, Libraries, & entire Wards out of ye 26, containing 400 Streets & in them 13200 Houſes, a Calamity tho' very diſmal, has greatly advantaged ye City in building & Ornament; And in order to prevent (if poſsible) ye like general diſtreſs for ye future, Several Offices of Inſurance have been Since erected, as ye Hand in Hand Office, the Sun Fire Office &c. which are Societies conſiſting of Several very able & worthy Members, who on very eaſy Rates undertake ye enſuring Houſes & goods from Fire, not exceeding Such a Summ, & Maintain a ſufficient number of experienced Men, who are ready on ye leaſt Notice to aſsiſt in extinguiſhing ye firſt Flames; in which work ye Engines ordered to be kept in every Pariſh Church are of no Small ſervice. The Monument near ye Bridge, raiſed in Memory of ye Said Fire, is a lofty & fine Pillar of Tuſcan order, all of Solid Portland Stone, reſembling ye 2 White Marble Pillars at Rome, — erected in Memory of ye Emperor Trajan & Marcus Antonius, about 1500 Years agoe and

Aylesford – Gives Title of Earl to the Noble Heneage Finch, created by K. George. Chief Seat at Albury, in ye County of Surry.

Leeds Castle [at 42 ½] Was built by the Noble Family of the Crevequers, & was afterwards given to Bartholomew: Baron of Badilsmere, by K. Ed. 2d, who ungratefully uniting himself to the other Barons, & fortifying this Castle against the said King, had it taken from him by Seige, & was afterwd made Prisoner at ye Battle of Burrowbriggs, & executed at Canterbury.

Eltham [at 42 ½] (Here was formerly a retiring place for our Kings from the Smoaky Air of ye Town and hurry of ye Court, built by Anthony Bec B.P. of Durham, and Patriarch of Jerusalem, who afterwards bestowed it upon Eleanor the Wife of K. Ed. 1st. – K. Ed. 3 constantly resided here and his Queen was delivered of a Son, called from hence, John of Eltham. And here were made ye Statutes of Eltham, by which the Kings-house is still Govern'd.

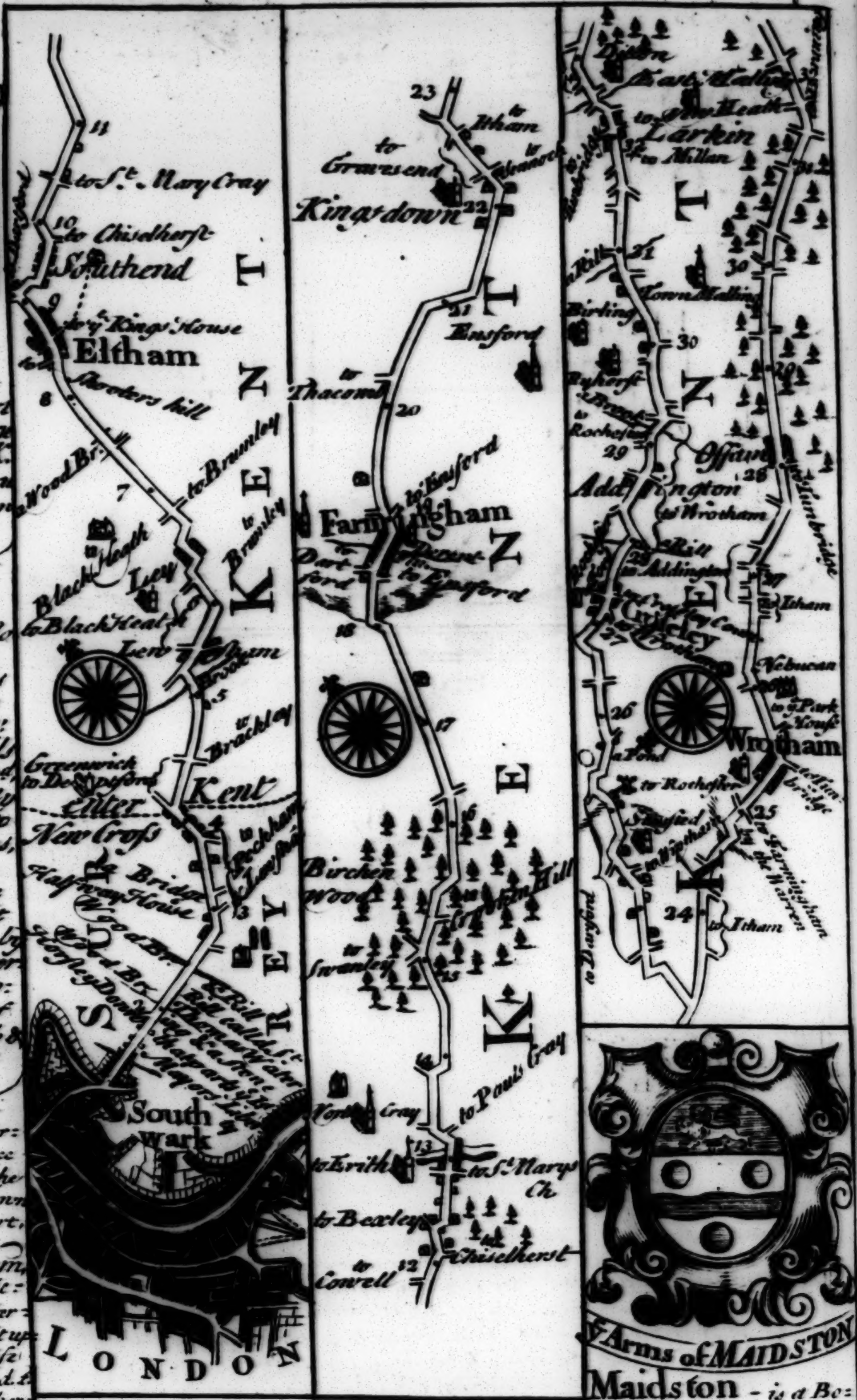
to St. Mary Cray
to Chiselherst
Southend
Kings House
Eltham
Shooters hill
Wood Br.
to Brumley
Black Heath
Ley
Lee
Brook
to Brackley
Greenwich
to Deptford
Enter Kent
New Cross
Peckham
Halfway House
Bridge
South wark
LONDON
KENT
SURRY
to Gravesend
Kingsdown
Ensford
to Thacomb
Farningham
to Dartford
to Ensford
Birchen Wood
to Swanley
to Pauls Cray
Foots Cray
to Erith
to St. Marys Ch
to Bexley
Chiselherst
to Cowell
Ditton
East Malling
Larkin
to Millan
Town Malling
Birling
Ryarsh
to Rochester
Offham
Addington
to Wrotham
to Addington
Crickley
Nebucan
to ye Park
Wrotham
to Rochester
to Farningham the Warren
to Itham
to Tunbridge
ye Arms of MAIDSTON

Maidston – is a Borough of great Antiquity, formerly govern'd by a Portreve, The Corporation by its last Chart. temp. Eliz. Rd. now consists of a Mayor, Recorder, 12 Jurats, & 24 Commoners, with sub-Officers: It has also its Representatives in Parliament, & is the Shire Town for all publick buisness, where the Asizes are commonly held, & one of the County Goales kept. The Custody of the Weights & Measures renewed by the Kings standard 11o Hen 7th, was by act of Parliament Comitted to this Town, by reason of its Commodious scituation, to serve the whole shire. Here was formerly a Palace for the Arch Bps. of Canterbury, who have been great Benefactors to the Town Dr. Whitgift, Dr. Jexon, & Dr. Sancroft, have Considerably augmented ye stipend of the Vicars, & Curates. Arch Bp Courtney built a College here, whose Monument, & Epitaph are Still to be Seen in the Church. Cheif Trade Hops & Threadmkg. Th. Fairs Candlemas day, May 1st June 9th. & Oct 6th.

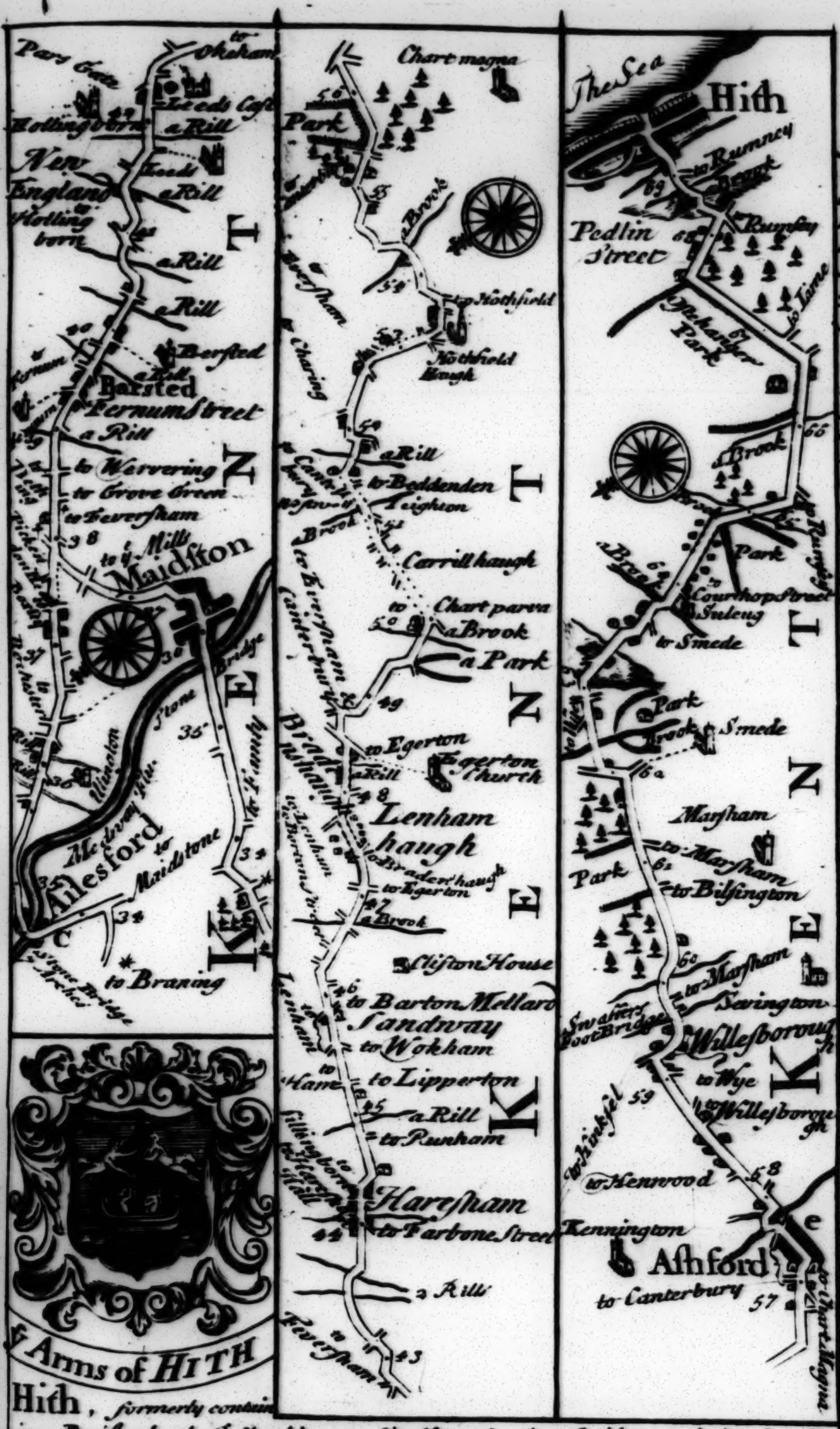
to Okeham
Pars Gate
Leeds Castle
Hollingborne
a Rill
New England
to Hollingborn
a Rill
a Rill
a Rill
Bersted
Barsted
Fernum Street
a Rill
to Werrering
to Grove Green
to Feversham
to ye Mills
Maidston
Stone Bridge
Medway Riv.
to Maidstone
Ailesford
to Braning
K E N T
ye Arms of HITH
Chart magna
Park
a Brook
Hothfield
Nothfield haugh
to Charing
to Feversham
a Rill
to Beddenden
Leighton
Carrill haugh
Chart parva
a Brook
a Park
to Egerton
Egerton Church
Lenham haugh
to Egerton
a Brook
Clifton House
to Barton Mellard
Sandway
to Wokham
to Lipperton
a Rill
to Runham
Harresham
to Farbone Street
2 Rills
to Feversham
K E N T
The Sea
Hith
to Rumney
a Brook
Pedlin Street
Rumney
Park
a Brook
Park
Courthop Street
Suleng
to Smede
Park
Brook
Smede
Marsham
Park
to Marsham
to Bilsington
to Marsham
Sevington
Swathers Foot Bridge
Willesborough
to Wye
to Willesborough
to Henwood
Kennington
Ashford
to Canterbury
to Chart Magna
K E N T

Hith, formerly containing 4 Pariſhes, but by ye Choaking up of its Haven & other Accidents reduc'd to One. Incorporated by Q: Elizabeth by ye Stile of Mayor Jurats & Comonality of ye Town and Port of Hythe; who with ye Free-Men choose Members of Parliament. It is remarkable for a great Pile of Dry Bones in ye Town, in Length 28 Foot, 6 Broad, & 8 High. Market Saturd. 2 Fairs June 20th & Novemb. 20th. Here is 2 Hoſpitals Liberally endowed. Not far from this Town is a ruinated Caſtle which includes 10 Acres of Ground, suppos'd by some to be the **Roman Portus Lemanis**: & near it is **Shipway** where ye Ld. Warden of ye **Cinque Ports** is sworn, & ye Controverſies of those **Towns** are decided. —

Ashford
at e, 57.

Here is kept a Court of Record every Tuesd 3 Weeks, for all actions under 40 Marks; Mt. Sat. Fairs May 6th and August 29th.

Town Malling
at d. 31.

Here was formerly a Nunnery, founded by Gundolph Bp. of Rochester in 1018. The Lady Abbess of which procured of K. Hen. 3d. the Mt. which is on Sat. and the Fairs on August 1st Sept. 21st & Novr. 6th.

Alisford at
C 33.

Famous for a Bloody Fight between ye Britains & Saxons, wherein the latter were worsted, and the 2 Generals **Categern** Brother to K. **Vortimer** the **Britain**, & **Horsa** Brother to K. **Hengiſt** the **Saxon**, killed one another in single Combat. This Battle had been very Fatal to the **Saxons**, had not **Hengiſt** fled with the Reliques of his routed Army to the Iſle of **Thanet**, where he defended himself till he receiv'd Recruits from **Germany**. Hither also K. Edm. **Ironside** pursued the **Danes** with great Slaughter & drove them into ye Iſle of **Shepey**. — In a Wood near this **Village**, was formerly a religious House of the **Carmelites**, Founded by **Radulph** — **Frisburn** under the **Patronage** of **Rich. d. Ld. Grey** of **Codnor**, wth whom he returned from the Wars in the Holy Land: which, soon after the Suppression fell to the Learned Sr **William Siddey**, and is now a fair Mansion House. —

THE ROAD FROM LONDON TO HOLY-HEAD

Containing Comp.d 208 AND Measur.d 269¼ Miles; Viz.t From ye Stand.rd in Cornhill LONDON

	Comput.d	Meas.d		Comp.	Meas.d		Comp.	Meas.d
to Barnet	10	11¼	Coleſhil	82	105½	Torperley	133	172½
St. Albans	20	21½	*LICHFIELD*	94	118½	*CHESTER*	140	182¼
Dunſtable	30	34½	Rugely	99	126½	Harding	145	189½
Brickhill	37	43¼	Haywood	102	130½	Northop	148	194½
Stony Stratford	44	53½	Stone	110	140½	Denbigh	160	209½
Toceſter	50	60½	Stableford-bridge	114	147	Aberconway	174	229½
Daventry	60	72¾	Wore	120	154	Beaumaris	184	241½
Dunchurch	66	80¼	Namptwich	126	162¼	Boddedar	201	260½
COVENTRY	74	92¼				Holy-Head	208	269¼

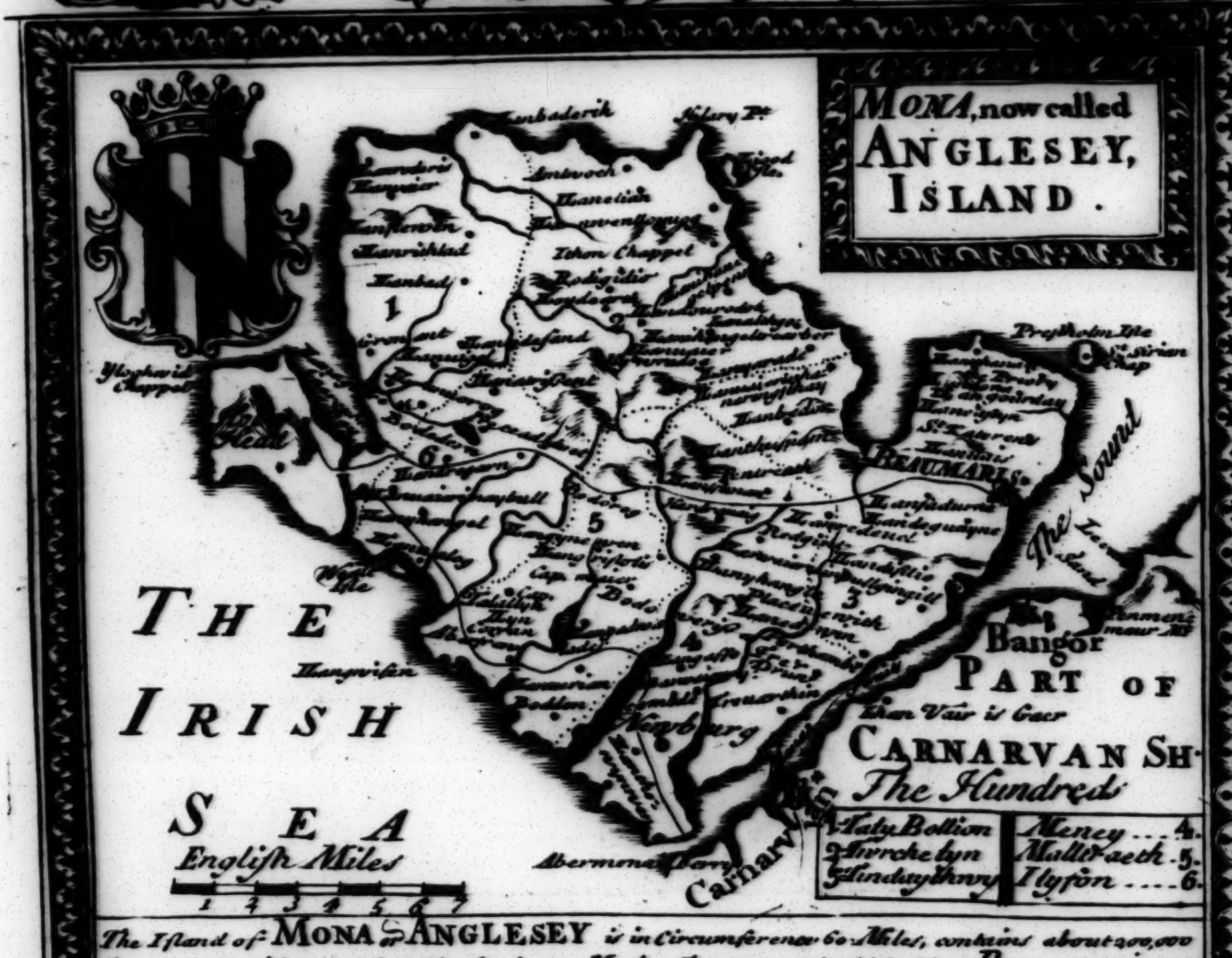
MONA, now called ANGLESEY, ISLAND.
Llanbaderik
Skerry Pt.
Amlwch
Llaneliân
Ithon Chappel
Prestholm Isle
St. Sirian Chap
Ylogwid Chappel
Holy Head
BEAUMARIS
The Sound
Bangor
Llanvair is Gaer
Carnarvon
Abermenai Ferry
West Isle
1
2
3
4
5
6
THE IRISH SEA
PART OF CARNARVAN SH.
The Hundred
1 Taly Bollion
2 Twrchelyn
3 Tindaythwy
Meney ... 4.
Malltraeth . 5.
Llyfon .... 6.
English Miles
1 2 3 4 5 6 7

The Iſland of **MONA** or **ANGLESEY** is in Circumference 60 Miles, contains about 200,000 Acres, 74 Pariſhes, & 1840 Houſes, has 2 Market Towns, one of which (viz.) **Beaumaris** sends a Member to Parliament. This Iſland was Anciently call'd *Inſula Opaca*, from the great quantity of Wood with which it was over grown; but now it is very bare of Trees, eſpecially in the Norther & Weſtern Parts. The Principal Comodities of this Iſland are Corn, Cattle, Fiſh, & Fowl, which it Produces in such abundance that the *Welch* call it *Mam Cymry* i. e. the *Mother* or *Nurſe* of *Wales*. The Air at certain times by reaſon of the Miſts & Foggs that proceed from ye Iriſh Seas is Aguiſh. The Soil is Rocky & Mountainous, it affords Plenty of Grind Stones, Milſtones &c. Gives Title of Earl to the Noble *Arthur Anneſley*, the first of this Family being Created E. of Angleſey 1661, 13th *Charles* 2d. Chief Seats at Blechington in Oxfordſhire, and Farnborough Place in Hampſhire.

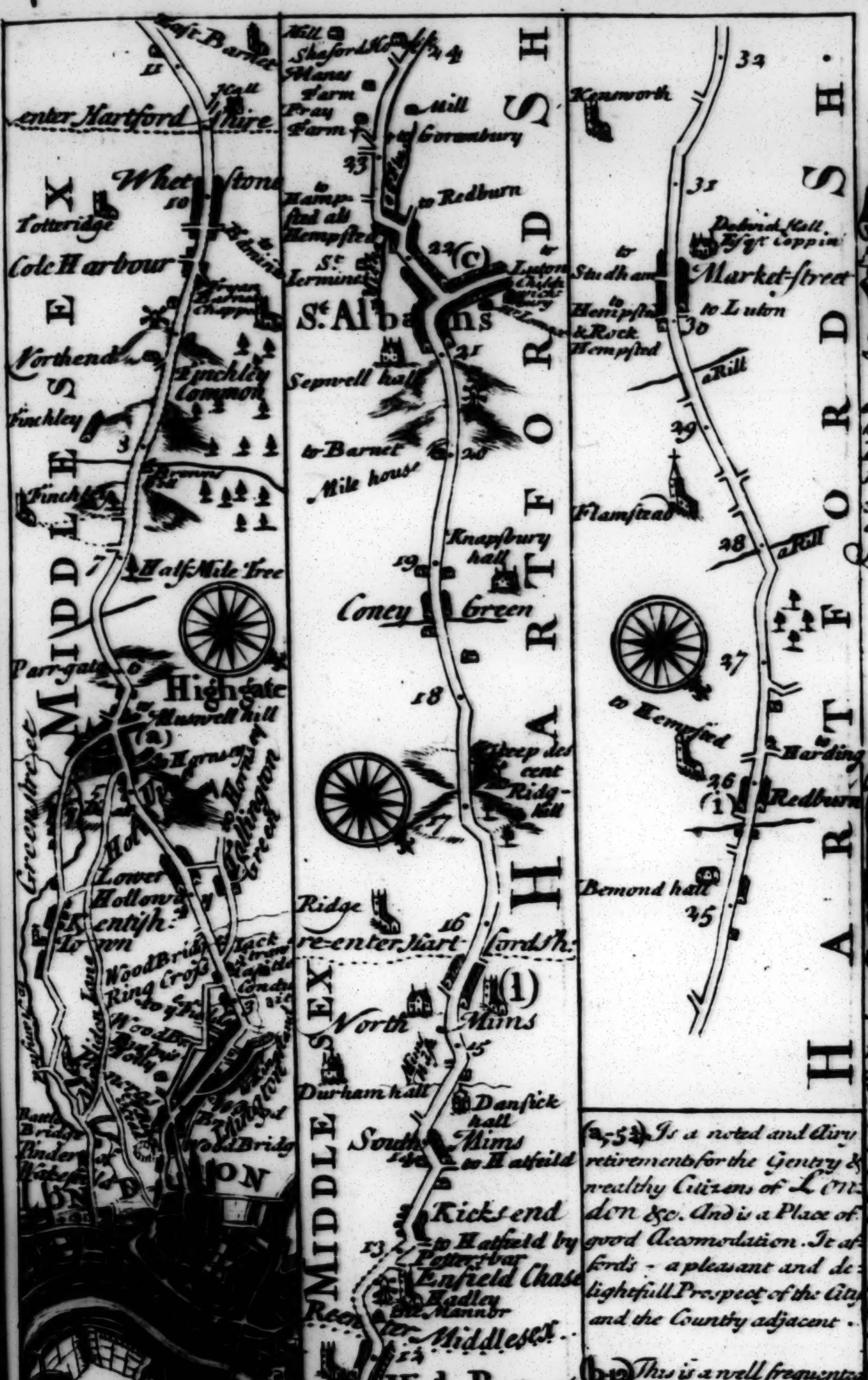
enter Hartford shire
MIDDLESEX
Whetstone
Totteridge
Cole Harbour
Northend
Finchley Common
Finchley
Half Mile Tree
Highgate
Muswell hill
Hornsey
Islington
Holloway
Lower Holloway
Kentish Town
Green street
Ring Cross
LONDON
Southwark
St. Albans
Sepwell hall
to Barnet
Mile house
Knapsbury hall
Coney Green
Steep descent
Ridge hill
Ridge
re-enter Hartfordsh.
North Mims
Durham hall
Dansick hall
South Mims
to Hatfeild
Kicks end
to Hatfield by Potters bar
Enfield Chase
Hadley
re-enter Middlesex
High Barnet
to Redburn
to Luton
to Gorambury
HARTFORDSH.
Kensworth
Market-street
to Studham
to Luton
to Hempsted & Rock Hempsted
Flamstead
to Hemsted
Harding
Redburn
Bemond hall

C 21

Gives Title of Duke to his Grace Charles Beauclair. Created January ye 10th 1683 ye 35th Charles 2d chief Seat at Windsor in Barkshire.

The Arms of TAMWORTH

In Page 154, are several Turnings leading to **Tamworth**, so called from ye River Tame on wch is Scituate. It is an Ancient Borough, & Corporation, consisting of 2 Bayliffs, a Recorder, & 24 Capital Burgesses, one of whom is Town Clerk. Here was formerly a Palace of the Mercian Kings, & a Castle possest by the Marmions. Hereditary Champions to the Kings of Engld. This Town drives a great Trade in Narrow Cloths & other Manufactures. Market Saturday. Fairs April 23d July 15th & October 13th

(a 5¾) Is a noted and Airy retirement for the Gentry & wealthy Citizens of London &c. And is a Place of good Accomodation. It affords a pleasant and delightfull Prospect of the City and the Country adjacent.

(b 12) This is a well frequented Town, noted for its Medicinal Waters. Here is an Alms House for 6 poor Widows, founded, and endowed, by James Ravenscroft Esqr. And a Free School erected by Q. Eliz. to which Alderman Owen of London, has since been a Benefactor. On Gladmore Common near this Town a bloody Battle was fought on Easter day, Apr. 5th 1468 between K. Ed. 4th of the House of York & the E. of Warwick of the House of Lancaster, which lasted 5 or 6 hours, with doubtfull Success, but in the end the Victory fell to K. Ed. the said E. being slain, and his Men by reason of a thick Fog mistaking of their own Party, & destroying their Freinds. Mt. Monday for Swine &c.—

At 56½ Miles, on this Road a turning leads to Grafton, an Honour of our Kings, granted to Henry Fits Roy (Baron of Sudbury, Viscount Ipſwich, Earl of Euſton and Duke of Grafton He was killed at the Storming of Cork, and is succeeded by Charles the present Duke of Grafton, his cheif Seat at Kings Grafton in Northampton Sh. and Levermere Hall in Suffolk.)

Dunſtable at d,34

A Well accomodated Town, but by reason of it's dry Scituation, supplyed with rain Water, which is receiv'd by 4 large Ponds for that purpose: In the middle of the Town stands a Pillar or Croſs Adorned with Statues & the Arms of England, Caſtile & Pontheiu, erected by K. Ed: 1ſt in memory of his Dear Q. Eleanor, who dyed as she was on the Road to Scotland. In this Place the Sentence of Divorce was pronounced against Q. Katherine by Arch Bp. Cranmer.

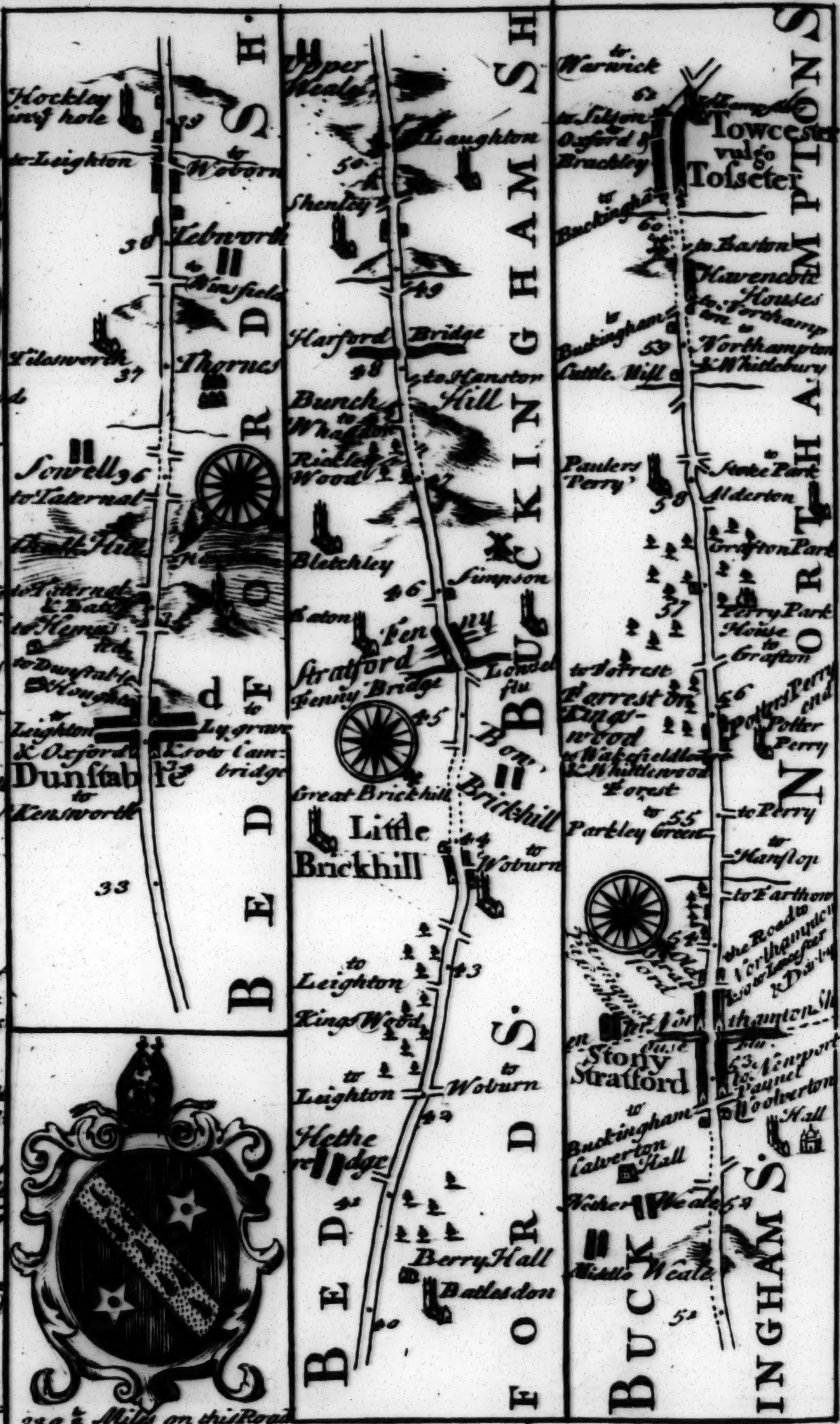

Hockley in ye hole
39
to Leighton
to Woborn
38
Hebnworth
Winsfield
Tilsworth
37
Thornes
Sowell 36
to Tatternal
Chalk Hill
to Tatternal & Batt...
to Hemmi...
to Dunstable
Houghton
to Leighton & Oxford
to Lygrave
to Cambridge
d
Dunſtable
to Kenſworth
33
BEDFORD SH.
Upper Weale
Laughton
50
Shenley
49
Harford Bridge
48
to Hanston Hill
Bunch Whaddon
Rickles Wood
Bletchley
46
Simpson
Eaton
Fenny Stratford
Fenny Bridge
to London
45
Bow Brickhill
Great Brickhill
Little Brickhill
44
to Woburn
to Leighton
43
Kings Wood
to Leighton
to Woburn
42
Hethe Bridge
41
Berry Hall
Battlesdon
40
BUCKINGHAM SH.
BEDFORD SH.
to Warwick
62
to Silston
Oxford & Brackley
Towcester vulgo Tosseter
to Buckingham
60
to Easton
Havencote Houses
to Fortham
to Buckingham
59
to Northampton
Cattle Well
Whittlebury
Paulers Perry
58
Stoke Park
Alderton
Grafton Park
57
Perry Park House
to Grafton
to Forrest
Forrest or Kingswood
to Wakefield Lawn
Whittlewood Forest
56
Potters Perry end
Potter Perry
55
Parkley Green
to Perry
Hanslop
to Farthom
54
the Road to Northampton, Leicester & Darby
Stony Stratford
53
to Newport Paynel
Woolverton Hall
to Buckingham
Calverton Hall
Nether Weale
52
Middle Weale
51
NORTHAMPTON SH.
BUCKINGHAM SH.

229½ Miles on this Road

At Aberconway, a turning leads to **Bangor**, (it being the way when the Tide is in) A Biſhops See, whose Dioceſſe contains the County of Carnarvan, the Isle of Anglesey, w.th part of the Countys of Denbigh, Merioneth, and Montgomery; and therein 107 Par.s It is not determind by whom it was founded, Hervey the firſt Biſhop, being thruſt out of his Biſhoprick, — became Biſhop of Ely. The Cathedral built circa Ann. 516, was afterwards burnt by the Rebellious Owen Glyn Dowrdwy; but afterward restored temp Hen. 7.th) by its Biſhop (Henry Deny. The Yearly Value of this Biſhoprick is £131 : s16 : d03. Seat Bangor Palace in Carnarvan. This Town was anciently very large and considerable, and therefore named Bangor Vawr, fortified with a strong Caſtle, built by Hugh E. of Cheſter, of which there is scarce any thing now extant. Here is a free School. Market on Wednesday.


Dunsmore Heath
82
Causton Hall
Bilton
Thurston Last
81
Rugby
to Southam
Dunchurch
Arrable
80
a Rill
Stone Bridge
79
Wyscot
78
Willbye als Willoughby
to Barby
Leam Flu
77
Branston
Berry Bridge
76
Bush
75
74
Daventry vulgo Daintry
to Oxford
Hook Wood
Newnam
72
Mile bush
Worry-bush Hill
WARWICK SH
NORTHAMPTON SH
Wymall
Baginton
89
to Brown
Ryton Br
Avon Flu
to Southam
88
Ryton
sup. Dunsmore
to Warwick
87
Knightly
Wooston Cross
86
the Foss way
85
84
83
Dunsmore Heath
to Northampton
WARWICK SH
71
Rot Hill
Dodford
Everton
70
Upper Weedon
69
Weedon
68
Stow Church
67
Ston Village
66
a Rill
65
Pate shul
old Higham Chappel
64
Fosters Booth
Ascot
63
Duncote
Man & Boy Bush
62
Greens Norton
to Warwick
61
to Tiffil
to Silson Oxford & Brackley
to Buckingham
Towcester vulgo Toſseter
NORTHAMPTON SH

The DEANARY of BANGOR *erected Anno Domine 603, by Jago Abeli.* —

Toſceter, *Formerly called* **Tripontium** *from its Bridges, is a Town of great antiquity, tho not very considerable at present. It was so fortified (Anno 917) that the* **Danes** *were not able to take it by Seige: And K Edwd the Elder is said to have encompassed it afterward with a Strong Wall of Stone, the FootSteps of which are hardly now discernable. It is beautified with a fine Church. It has a good M^{t} on Tuesday. Near this Place is a Mount called* **Bery Hills** *planted with private Gardens.* —

Daventry *at*
g,73.
Is a Corporation consisting of a Bayliff, Aldermen, and Steward &c. It is well Accomodated with Inns, & has a Market on Wedneſday for Corn, Cattle, Horſes &c. It had formerly a Religious House for **Auguſtin Fryars**, *and here are ſtill to be seen the Ruins of an Old* **Roman** *Fort which encompaſſes about 200 Acres of Ground.* —

Aleſley *at*
f,95.
Here was formerly a Caſtle of the Haſtings, Lords of **Abergavenny.**

Stony Stratford
Is a large Town, has 2 Par: Churches, & is remarkable for Standing on y^{e} **Roman Causway** *call'd* **Watling-Street.** *Some remains of wch are plainly Seen. — The Buildings are of Stone. K: Edwd 1st erected a Cross in the midst of it: in memory of* **Queen Elenor of Spain.** — *Adorn'd with the Arms of* **England, Caſtile, & Leon;** *as tis said he did in all other Towns, between this & Weſtminſter, where the Corpſe rested. There is a Stone Bridge over the River. It is probably the* **Lactorodum** *of the Ancients, its Scituation on the Military Way, and diſtances in the Initiary agreeing to it. Market Saturday, & a Fair July 26* —

North Mims at l, 15, ¼.

Here is a Charity School for 14 Boys & 12 Girls, who are cloathed, instructed, and put out Apprentices at the expence of a Young Gentlewoman.—

Coleſhill at k, 104

Pleaſantly Scituated on a Hill by ye Riv. Cole, over which is a Stone Bridge. Has a good Market on Wedneſday.—

Redburn at i, 26.

This is a good Thorefare Town, formerly famous for the Reliques of St Amphibalus, who firſt inſtructed St Alban in Chriſtianity, and ſuffered for his adherence to the Faith under Diocleſian. Near this Town is the River Wenmer or Womer, the extraordinary ſwelling of which is vulgarly reputed ominous, and to portend ſome great and ſudden Calamity.—

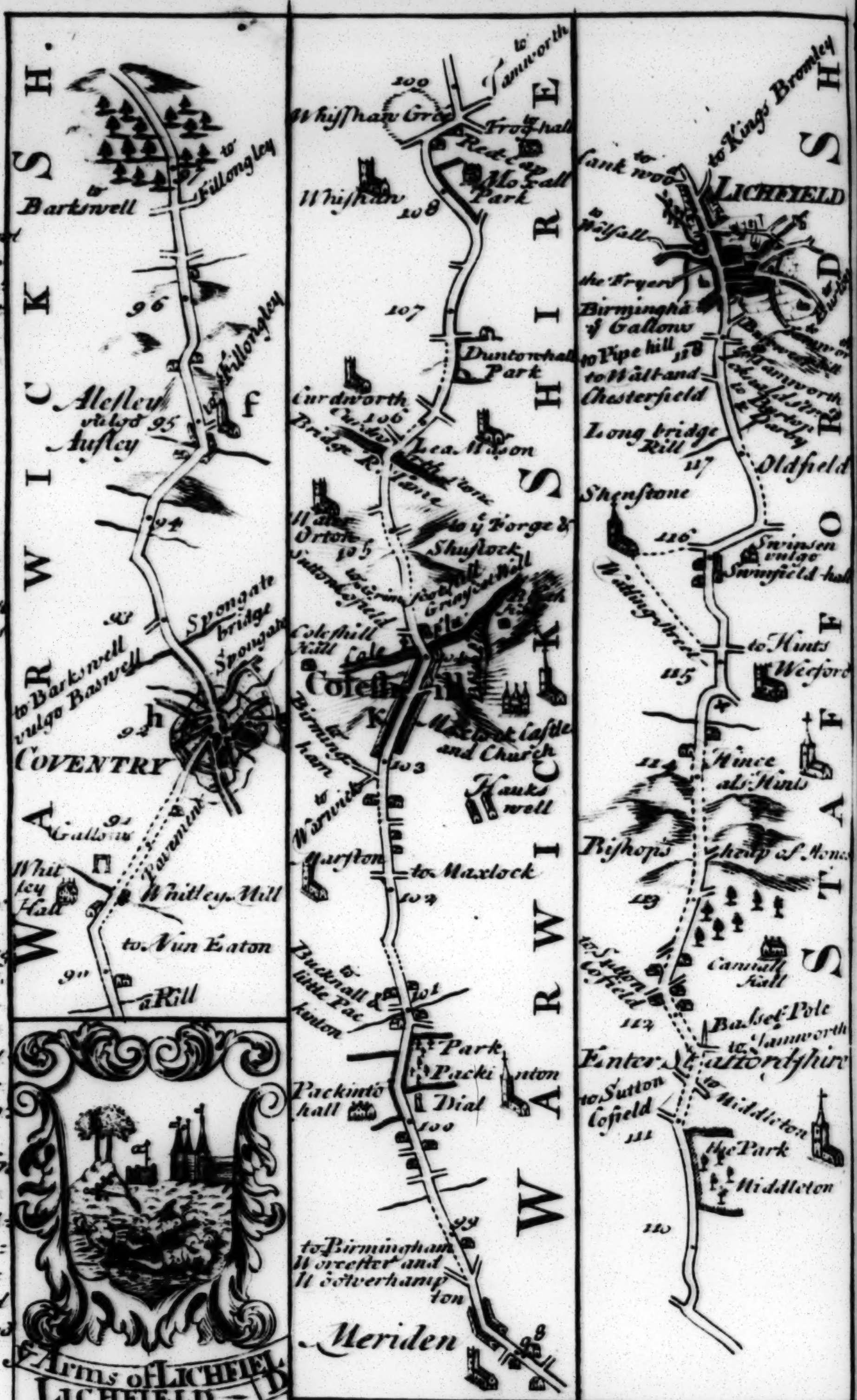

WARWICK SH.
Barkswell
to Fillongley
96
to Fillongley
Alesley vulgo Ausley
95
f
94
93
Spongate bridge
Spongate
to Barkswell vulgo Baswell
92
h
COVENTRY
91
Gallows
Pavement
Whitley Hall
Whitley Mill
to Nun Eaton
90
a Hill
to Tamworth
109
Whisshaw Gre.
Frog hall
Red cap
Moxall Park
Whisshaw
108
107
Duntonhall Park
Curdworth
106
Bridge R. Tame
Lea Mason
Water Orton
105
to ye Forge & Shustock
Sutton Cofield
Coleshill Hill
Cole
Coleshill
k
to Birmingham
Maxstock Castle and Church
103
Haukswell
to Warwick
Marston
to Maxlock
102
to Bucknall & little Packinton
101
Park
Packinton
Packinton hall
Dial
100
to Birmingham Worcester and Wolverhampton
99
Meriden
98
WARWICK SHIRE
to Kings Bromley
Sankwood
LICHFIELD
Walsall
the Fryers
Birmingham Gallows
to Pipe hill
118
to Walt and Chesterfield
to Tamworth
Long bridge Hill
117
Oldfield
Shenstone
116
Swinsen vulgo Swinfield hall
Watling street
to Hints
Wesford
115
114
Hince als Hints
Bishops
113
Cannall Hall
to Sutton Cofield
112
Basket Pole to Tamworth
Enter Staffordshire
to Sutton Cofield
to Middleton
111
the Park
Middleton
110
STAFFORD SH.

ye Arms of LICHFIELD

LICHFIELD

Anciently call'd **LICIDFELD** i.e. Campus Cadaverum, from ye many Martyr'd Bodies in the Diocleſian Perſecution; being (a Thouſand Chriſtians) the Diſciples of St Amphibalus, who were Maſſacreed in a Field call'd Chriſtian Field, and their Carcaſes expoſed to Wild Beaſts; whence it bears for its Device an Eſchutcheon of a Landskip in wch is Repreſented 3 Slain Kings. This City is a County of itſelf; containing about 10, or 12 Miles in Compaſs, ſurrounded every Year (Viz.) September ye 8th by the Sheriff who then Feaſts the Corporation & Neighboring Gentry: By Charter Edward 6th the Government conſiſts of 2 Bayliffs, choſen Yearly out of 21 Brethren, a Recorder, Steward, Sheriff &c. Members for Parliament are choſen by the Free-men, Free-holders and Burgeſs Tenors, paying Scot and Lot. Here are 3 Pariſh Churches, and a Cathedral. Markets Tueſday & Fryday. Fairs Aſhwedneſday, May-day and the Fryday before St Simon & Jude.

h, 92. Gives Title of Earl to ye Noble Gilbert Coventry. Created Aprill 26th 1697 9th of William 3d Chief Seats at Crome, Severnſtoke, & Peckingham lodge in the County of Worceſter.

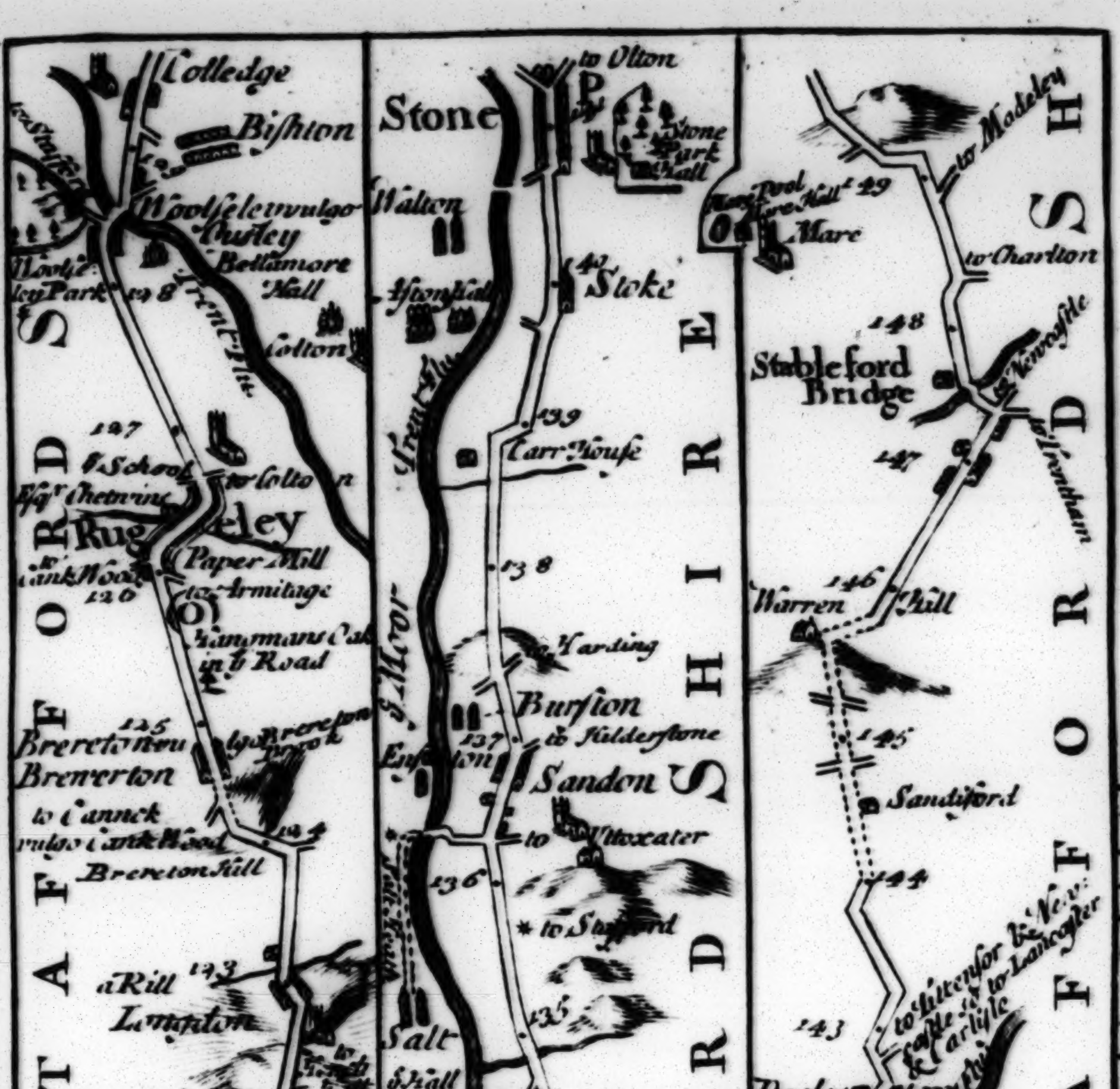
Colledge
Bishton
Woolseley vulgo Oufley
Bellamore Hall
Colton
Wolseley Park
148
Trent Flu
147
Chetwine
to Colton
Rugeley
Paper Mill
to Armitage
Cank Wood
126
Gammans Oak in ye Road
125
Brereton
Brerewton
to Canck vulgo Cank Wood
Brereton Hill
a Hill
143
Longdon
to Beaudesert vulgo Bedesworth
Long Orch
Billson Brook
Longway House
Cross oth' Hand
to Kings Bromley
to Elmhurst
140
LICHFIELD
to Walsall
to Birmingham
to Burton
Borrowcop Hill
to Tamworth
Stone
to Olton
Stone Park Hall
Walton
Stoke
Aston Hall
139
Carr House
138
Harting
Burston
to Hilderstone
Sandon
to Uttoxater
136
to Stafford
135
Salt
Gravton
Weston
134
to Uttoxater
Brinepits
Stowe
133
Ingestre
to Hickson & Uttoxater
132
Tixall
131
to Newton & Bluthfeild
Great Haywood
Shutborow
130
Little Haywood
to Madeley
149
Mare
to Charlton
148
Stableford Bridge
to Newcastle
to Trentham
147
146
Warren
Hill
145
Sandiford
144
to Litlensor to Newcastle to Lancaster & Carlisle
143
Darles Bridg
142
STAFFORD SHIRE

Q 119

Gives Title of Earl to the Noble Geo: Lee - The first Ea. of Lichfield in this Family was created 26 Octo.r 1674. Cheif Seats at Ditchley in Oxford Sh. at Lee's-rest in the same County, & at Quarendon in the County of Bucks.

Stone at p. 141

A well accomadated Town, with several convenient Inns. where Wolpher, that Bloody K. of ye Mercians murder'd his 2 Sons Wulfald, & Rufin for turning Christians. Mt. Tuesd. Fair St. James's-day.

Rugeley at p. 126

A Handsome and well built Town, Comodiously Scituated near the River Trent, and on one Side of Cankwood Chase, has an indifferent Market on Tuesday.

THE BISHOPRICK OF LICHFIELD AND COVENTRY containing **Darbyshire**, **Staffordshire**, part of **Warwickshire**, and **Shropshire**, and therein 557 Parishes, was founded by **Oſwy King of Mercia**, Anno Dom. 656. **Duma** the first Bishop. Value 705 Pounds, 5 Shillings. 5 pence. Seats **Lichfield** Close, and **Eccleshall** Castle in **Staffordshire**.

From **Lichfield** a Turning leads on ye Right to **Burton** called for distinction **Burton upon Trent** famed for Alablaster, & a fine Bridge over ye River into **Darbyshire**, ye town consists of one long Street extending from ye Abby, to ye Bridge. It has a good Market on Thursday.

at 134 a turning on ye Right leads to **Uttoxater**, a pretty large & well built Town up on an Eminency amongst excellent Pasturages; famed for its Plentifull Market on Wednesday said to be ye greatest in **England** for Cattle, Swine, Sheep, Butter, Cheese, Corn, &c.

The DEANARY of
S^T. ASAPH erected An^o
Dom: 1279. Animus
Conſtituted firſt Dean.

[r,189 ¼.]
Famous for its Caſtle,
out of which David
Brother to Lewellin
Prince of Wales,
leading Captive Ro-
ger Cliffon Juſtici-
ary of Wales, brought
a very fatal War on
himſelf & his Countrey.
Hawarden or
Harding as above

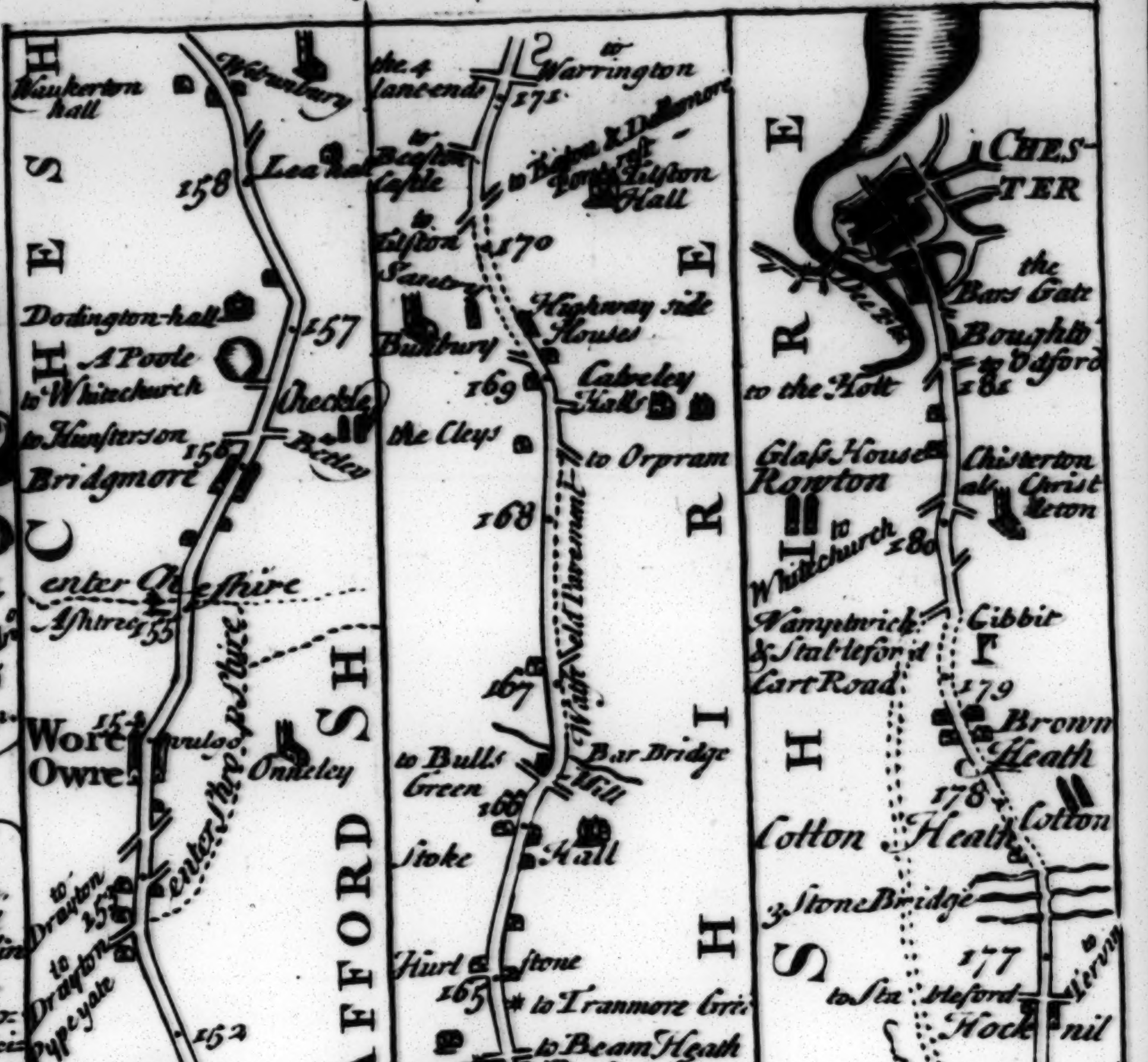
Waukerton hall
Wrenbury
158
Lea hall
Dodington hall
157
A Poole
to Whitchurch
Checkley
to Hunsterson
156
Betley
Bridgmore
enter Cheshire
Ashtree 155
154
Wore Owre
Onneley
enter Shropshire
to Drayton
153
to Drayton
Pype yate
152
Sideway hall
to Newcastle
151
to Drayton
150
STAFFORD SH
the 4 laneends
to Warrington
171
to Beeston Castle
to Tarporley & Delamere Forest
Tilston Hall
to Tilston
Santon
170
Bunbury
Highway side Houses
Calveley Hall
169
the Cleys
to Orpram
168
Wattle Pavement
167
to Bulls Green
Bar Bridge
Mill
166
Stoke
Hall
Hurlstone
165
to Tranmore Green
to Beam Heath
Burford Green
164
Acton
Wever Flu.
to Whitechurch
163
Namptwich
162
to Betley & Sandback
161
160
to Aulme
Stapley
Hatherton Hall
Stone Bridge
159
CHESHIRE
CHESTER
the Bars Gate
Boughton
to Udford
181
to the Holt
Glass House
Rowton
Chisterton als Christleton
to Whitchurch
180
Namptwich & Stableford Cart Road
Cibbit
179
Brown Heath
178
Cotton Heath
Cotton
Stone Bridge
177
to Stableford
to Vering
Hocknil
176
to Chester
Chester Cart way
175
Cotton
the Red Cap
Dutton Hall
Cotton
Utkinton
174
Idenshew Hall
Ash Tree
to Utkinton
173
Torperley
172
to Riddon Heath
CHESHIRE

The DEANARY of
LITCHFIELD
Erected about Anno Dom. 1170, by Richard de Dalam firſt Dean, at which time the Church was largely endowed.

Namptwich, Is at preſent a very flouriſhing and populous Town, tho' it ſuffered much by Fire in 1438, and 1583. The Church is a very neat and beautifull Structure, in the form of a Croſs, like a Cathedral, with a Steeple in the midle. This Place is noted for a very fine and white Salt, produced from the Water of a Brine Pit in the Town; and for its excellent Cheeſe, eſteemed the beſt in Europe. M^t. Sat. for Corn, Cattle &c. Fairs S^t. Bartholomews day.

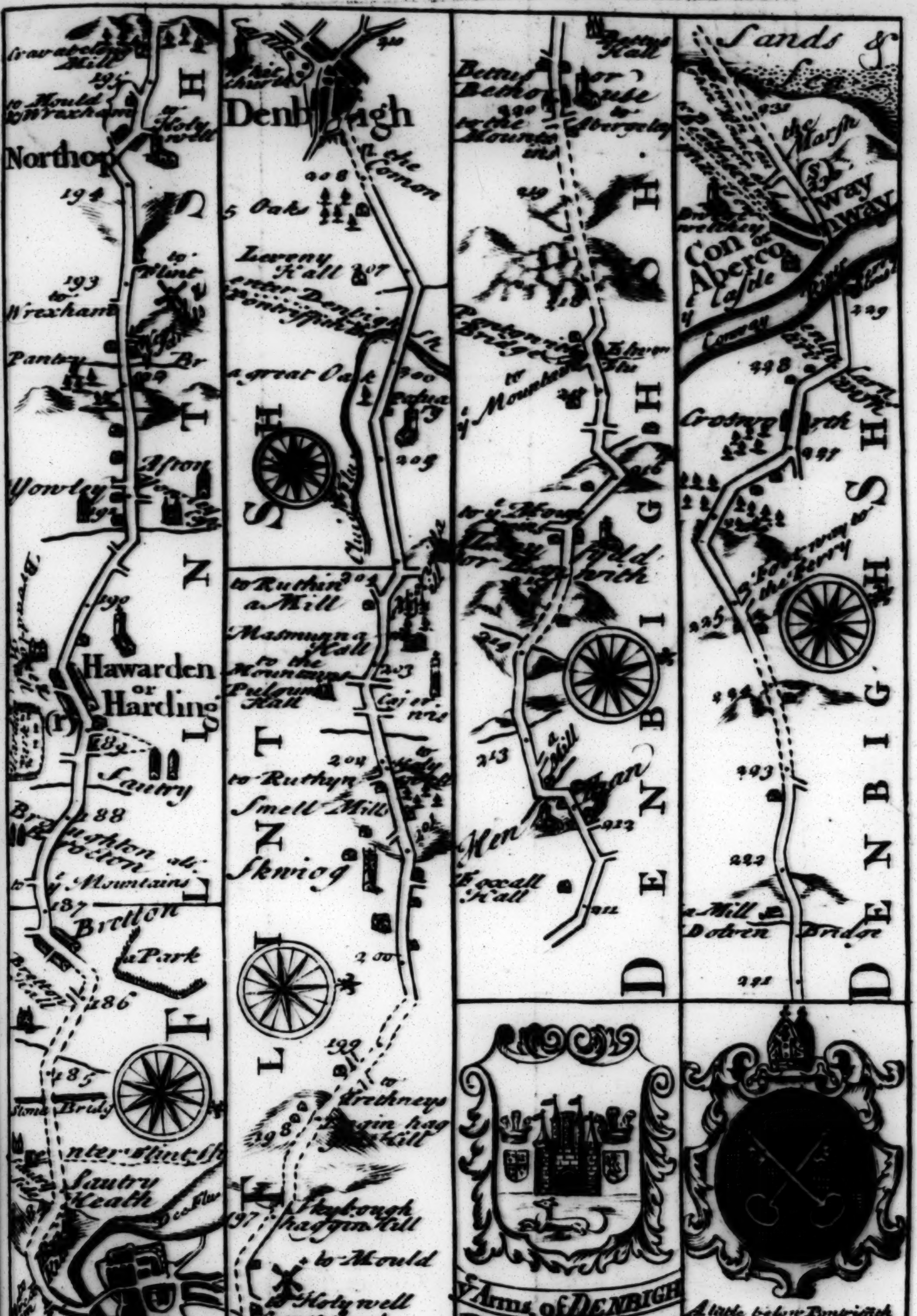
Cravat clough Mill
195
to Mould
to Wrexham
to Holy well
Northop
194
to Flint
193
to Wrexham
Pantry
Br
192
Aston
Yowley
191
190
Hawarden or Harding
189
Sautry
Broughton
188
to ye Mountains
187
Bretton
a Park
Bretton Hall
186
185
Stone Bridg
Enter Flint Sh
Sautry Heath
CHESTER
FLINT
Denbigh
Whit church
210
208
to the Comon
5 Oaks
Leveny Hall
207
enter Denbigh Sh
Pontrissith Br
a great Oak
206
205
to Ruthin
a Mill
204
Masmunga Hall
to the Mountains
Puleum Hall
203
Cajernis
204
to Ruthyn
Smell Mill
Skwiog
201
200
199
198
197
to Brethneys
Hagin hag Hill
Shebough haggin Hill
to Mould
to Holywell
Cravat clough
to Flint
196
FLINT
Bettus or Bethouse
to Abergeley
to the Mountains
220
219
218
Pentrev Bridge
Ehwy Riv
to ye Mountains
216
215
to ye Mountains
Wild Rhewith
214
213
a Mill
Henllan
212
Men
Foxall Hall
211
DENBIGH
Sands
the Marsh
Conway
Abercon Castle
231
230
Conway River
229
228
Crosney Garth
227
226
225
224
223
222
a Mill
Dotren Bridge
221
to Lanrwst to the Ferry
DENBIGH
Ye Arms of DENBIGH

Denbigh is a fair & Populous Town & Ancient Corporation, sends a Member to Parliament, and conſiſting of 2 Aldermen, a Recorder, 2 Bayliffs, Annually choſen out of 25 Burgeſſes, a Town Clerk and 2 Serjants at Mace. It had formerly a Wall and Strong Castle, which Sufferd much in the time of the Rebellion. Market on Wedneſday for proviſions &c. Fairs Monday before Lady Day July 7th & September 14th.

A little below Pontriſſith Bridge, the River Cluid paſſes near **St. Aſaph** a pretty conſiderable Town having a fair Cathedral Church, & ye Biſhops Palace. It was made an Epiſcopal See Anno 560 by Kentigern, Biſhop of Glaſcow in Scotland; who flying from his own Countrey alſo erected a Monaſtery here for 660 Monks; and on his return home he left the Government of it to one Aſaph, a Perſon of great Piety & Integrity; from whom this Town received its Name. This Biſhoprick contains part of the Countys of Denbigh, Flint, Montgomery, Merioneth, & some Towns in Shropſhire; & therein 177 Pariſhes. Value 187 Pound 11 Shillings 8 Pence.

at, 235½

the Road over Penmannaur Mount is very Narrow & Dangerous: there being on one Hand a Steep Precipice to the Sea, & on ye other Hand a high Perpendicular Rock.

Aberconway
at S, 230

This Town was raised by King Edw.d 1st out of the Ruins of ye Ol Conovium, now called Caer-gyffyn. It is indifferently large, well built & Fortifyed. Gove by an Alderman & 2 Bayliffs. Market Fryday.

Near this place Anno 880 was fought a Memorable Battle between Anarawd Prince of North Wales, and Eadred D. of Mercia wherein the former being Conqueror, to express his thankfulness to God for the Victory, Settled several Lands & Possessions on the Church of Bangor; as appears by the Records of that See. The River Conway on which this Town is Scituate, affords Pearls out of its Black Shells, as well as plenty of Fish out of its Streams. Ove against Aberconway is ye Cape Gogarth, whe was an ancient City; And Diganny, burnt by Lightning, Supposed to ye Old Dictum.

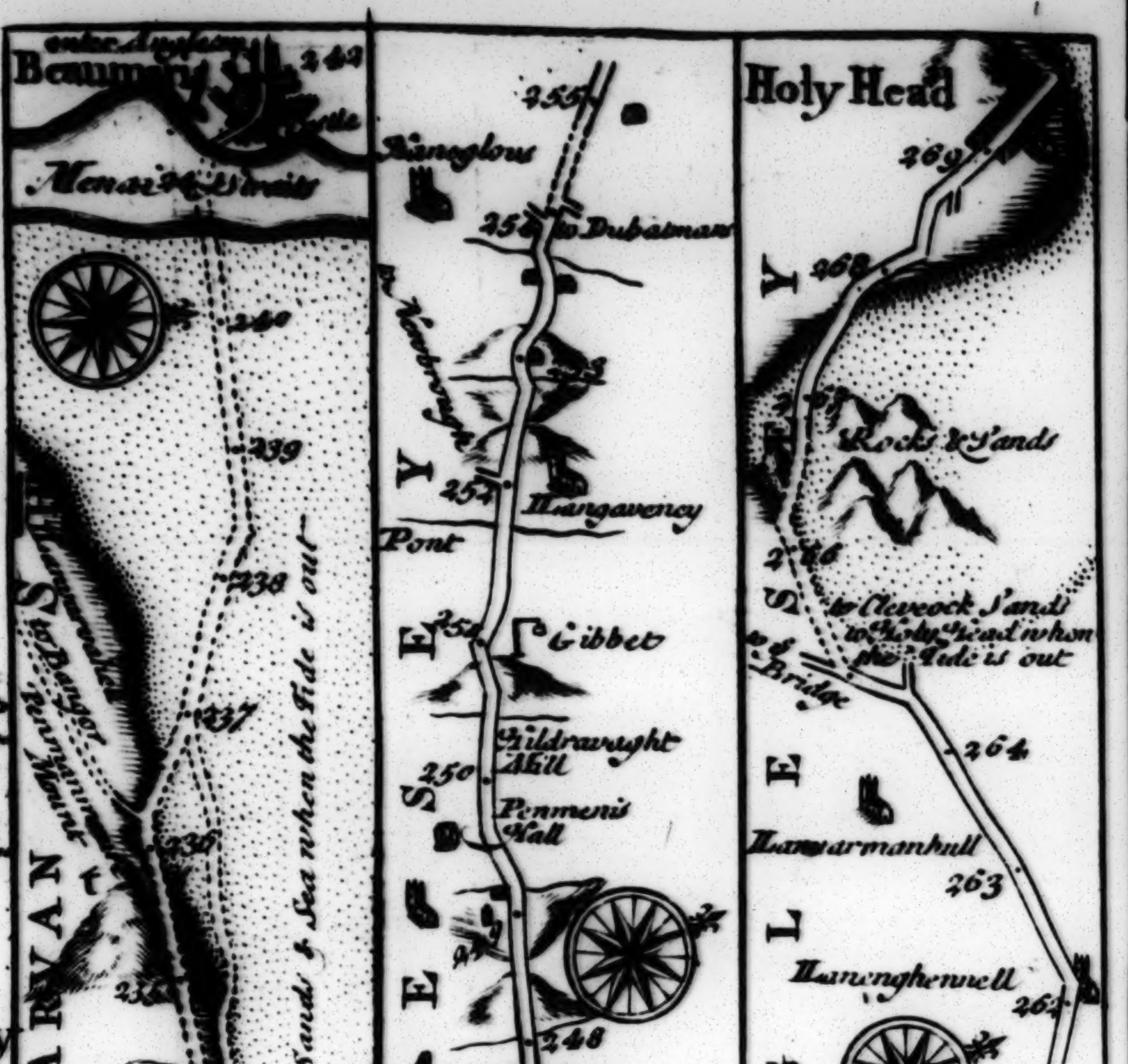

enter Anglesey
Beaumaris
242
Castle
Menai Straits
240
239
238
237
236
235
234
233
CARNARVAN SH.
to Bangor
Penmannaur Mount
to Beaumaris when the Tide is in
Sands & Sea when the Tide is out
Arms of BEAUMARIS
255
Llanglows
254
to Dubatman
Llangavency
253
Pont
252
Gibbet
Killdravaght Mill
250
Penmenis Hall
249
248
Barit
humen
Pentraith
247
Lincohet
246
Llansadurn
245
244
Kincough
Brook
Bodegulp
243
Almes Houses
ANGLESEY
Holy Head
269
268
267
Rocks & Sands
266
265
to Clevock Sands to Holy head when the Tide is out
Bridge
264
Llansarmanhull
263
Llanenghennell
262
261
Boddedar
260
Preserved
Hall
259
Rudband
Bridge
a Long Stone
258
Llandirogallyn
Hadgratho Hall
257
Massalan
Bordorog
Gradehall Hall
256

Beaumaris. is a very Neat well Built and Flouriſhing Town, founded by King Edward 1st; who Fortified it with a Caſtle. The Corporation which Elects a Member for Parliament conſists of a Mayor, Recorder, 2 Bayliffs, 2 chief Burgeſſes, a Town Clerk, 2 Serjeants at Mac Here the Generall & Quarter Seſſions are kept, & the County Goal. Markets Wednesd. & Saturday. Fairs Aſcention Day, September 8th, & December 8th —

Holy Head a Town conſisting chiefly of Houſes for the Entertainment of Such Perſons as are bound for Ireland, or Juſt arrived thence. Tis Seated directly Oppoſite to Dublin and is the Station of the Packet Boat; being the Shorteſt & Safeſt Paſſage over St Georges Channel. —

THE ROAD FROM LONDON TO THE LANDS-END IN CORNWAL Containing 238 AND 300 Computed Meaſured Miles viz

from Lavdav:	Comp.	Meaſd.		Comp.	Meaſd.		Comp.	Meaſd.
:to- Brantford	8	10	Crookhorn	110	133	Looe	185	232
Stanes	15	19	Axminſter	119	146	Foy	192	240
Bagſhot	23	29	Honiton	126	156	Trewardreth	195	244
Hartley Row	31	38	Rockbere	133	166	Tregoney	205	256
Baſingſtoke	39	48	*EXETER*	138	172	Phily	210	262
Andover	55	66	Chedleigh	146	182	Market Jew	228	287
SALISBURY	70	83	Aſhburton	153	191	Penſance	230	290
Shaftsbury	88	103	Brent	169	198	St. Burien	235	296
Sherborn	100	118	Plymouth	173	215	Senan	238	300

The Deſcription of *Lavdav*-continued

and Still Standing; in Height 202 Foot, being ye diſtance from ye Baſis or Bottom of it, to ye place where ye Fire firſt broke out, & 15 Foot Diameter, with a handſome Stair-Caſe in ye middle of Black Marble, & a large Iron Balcony on ye Top, yielding a very delightfull Proſpect. The Pedeſtal of this Pillar is alſo of ye Same Stone, & is 24 Foot Square, & 40 High, ye Front whereof is adorned with ingenious Emblems in Baſſo Relievo, ye curious performance of that celebrated Sculptor & Carver in Stone Mr. Gabriel Cibber: On ye Sides are Inſcriptions in Latin, ſignifying ye occaſion of its erection by K. Charles 2d. giving a Succinct relation of ye Said Fire, & its Authors; The clauſe relating to ye latter (Vizt.) Sed Furor Papiſticus qui tam dira patravit nondum reſtinguitur, was on K. James's acceſſion to ye Throne eraſed, but reinſcribed Soon after ye Revolution. There are belonging to ye Cities of & Suburbs of London & Weſtminſter about 135 Pariſh Churches, beſides Chappells, Vizt. 97 within ye Walls of London, 15 without but within ye Liberties, 15 in Middleſex & Surrey, & 8 in ye City & Liberties of Weſtminſter. There are alſo Several very neat & Stately Churches in & about ye Cities & Suburbs now in building & partly finiſhed, purſuant to a moſt Gracious Act of Parliament 9o. Annæ Regni, among which that in ye Strand now in a manner compleat is particularly admired. The Cathedral Church of St. Paul, founded firſt by Ethelbert K. of Kent; about the Year 610, Soon after ye Converſion of ye Saxons to Chriſtianity, Suffered afterwards Several times by Fire, but was Still repaired from time to time till quite deſtroyed by ye laſt dreadfull one aforementioned. Before Such its deſtruction it is Said to have been 740 Foot in length, ye Nave or Body 102 Foot High, & 130 Broad, Its Area containing $3\frac{1}{4}$ Acres, & its Tower in ye middle being 530 Foot in Heigth, beſides a Pole of Copper Gilt, in compaſs 9 Foot, & on it a Croſs $15\frac{1}{2}$ Foot High, & on that an Eagle Cock of Copper Gilt, 4 Foot in Length, & in Breadth over ye Wings $3\frac{1}{2}$ Foot; which Dimenſions as appears from a M.S. now in ye Publick Library at Cambridge, taken from a Tablet which formerly hung up in ye North part of ye Quire of this Cathedral. The Magnificent & Solid Pile as it now Stands was rebuilt by ye moſt ingenious & famous Architect, Sr. Chriſtopher Wren, ye vaſt charge of it

Yͤ Arms of WHITCHURCH

Whitchurch

is a Pleaſant Town well ſcituated, & a Borough by Preſcription, Governed by a Mayor choſen Annually at the Court Leet of the Dean & Chapter of Windſor, 1ˢᵗ of yᵉ Mannor. The Members of Parliament are Elected by the Freeholders & Inhabitants. Chief Trade conſiſts in Shalloons, Serges, & other Manufactures. Market Fryday. Fair 3ᵈ Thursday in June, & 2 Thursday in October.

Stanes at a, 19

Is ſaid to have receiv'd it's Name, from the Boundary Stone ſet up near it, in the Thames; to limit the Juriſdiction of the City of London in that River. It is a Town well built & Inhabited, & Furniſhed with all conveniences for Travellers. Market Fryday. Fair September 8ᵗʰ. At Runingmead or Renimead near this Town, the Barons aſſembled Anno 1215 to demand their Liberties of K. John.

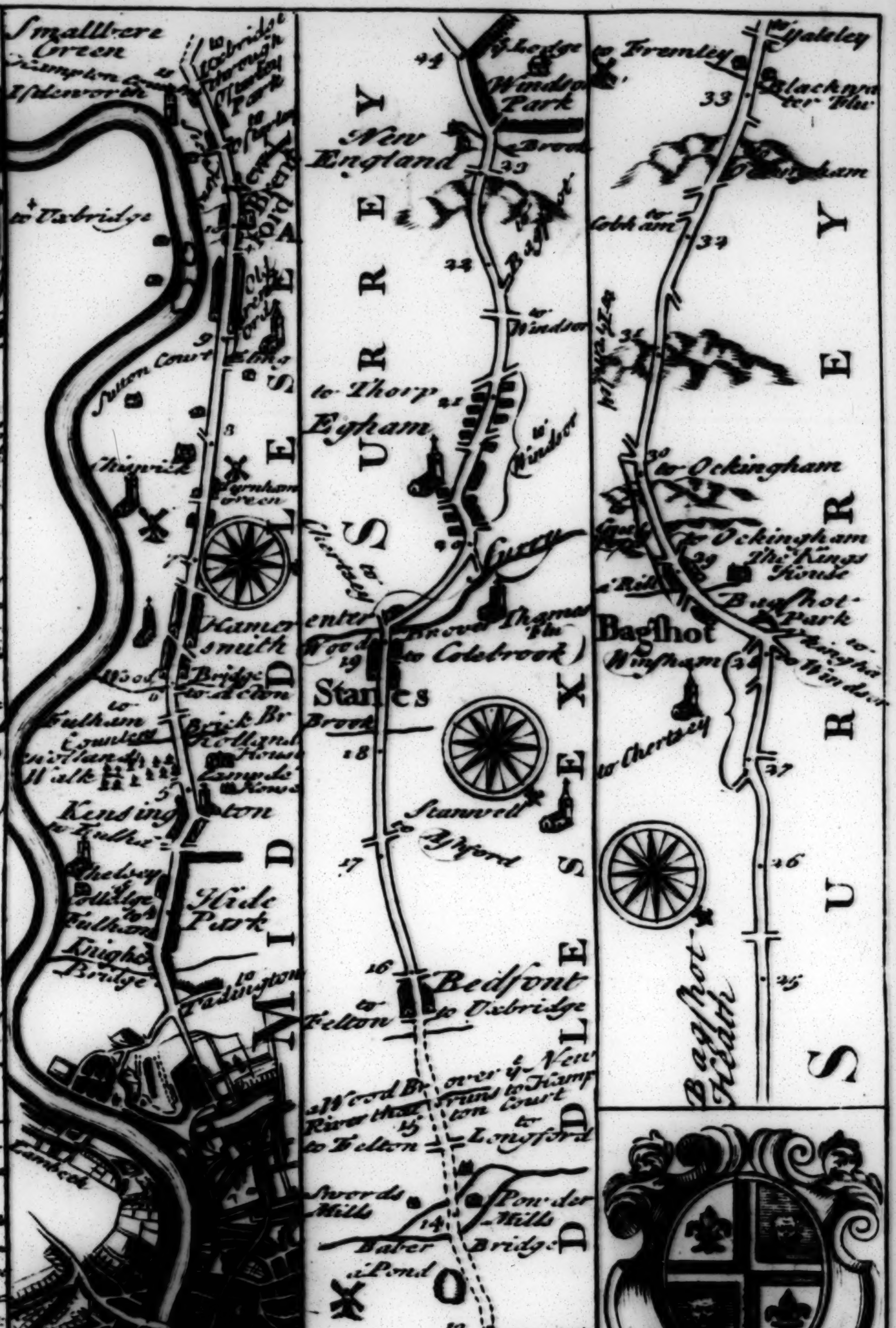

Smallbere Green
Hampton Court
Isleworth
to Uxbridge
to Uxbridge through Osterly Park
Sutton Court
Old Brentford
Chiswick
Turnham Green
Hamersmith
Bridge to Acton
Fulham
Brick Br.
Holland House
Kensington
to Fulham
Chelsey Colledge
Hide Park
Knights Bridge
to Padington
MIDDLESEX
New England
SURREY
Egham
Windsor Park
Bagshot
to Windsor
to Thorp
Staines
Bedfont
to Felton
to Uxbridge
Stanwell
Ashford
to Colebrook
to Hampton Court
Longford
Powder Mills
Bridge
Bawer Pond
Hounslow
to Bristol by Maidenhead
to Heston
to Fremley
Yateley
Blackwater
Eversham
Cobham
to Ockingham
The Kings House
Bagshot Park
Bagshot
Winsham
to Chertsey
Bagshot Heath
to Windsor
12
13
14
15
16
17
18
19
20
21
22
23
24
25
26
27
28
29
30
31
32
33
34

Yͤ Arms of SHAFTSBURY

Shaftsbury

is a Town of Antiquity & Note, said to be built by King Alfred, Pleaſantly Scituated for Proſpect, but deſtitute of Water; which is uſually brought hither on Horſes from the Foot of the Hill. The Corporation conſiſt of a Mayor, Recorder, Aldermen, Bayliffs, & Common Council. Members for Parliament are choſen by the Inhabitants paying Scot & Lot. It had formerly 10 Pariſhes, now but 3. In this Town was formerly a Monaſtery founded by Elgiva Wiſe to King Edmund.

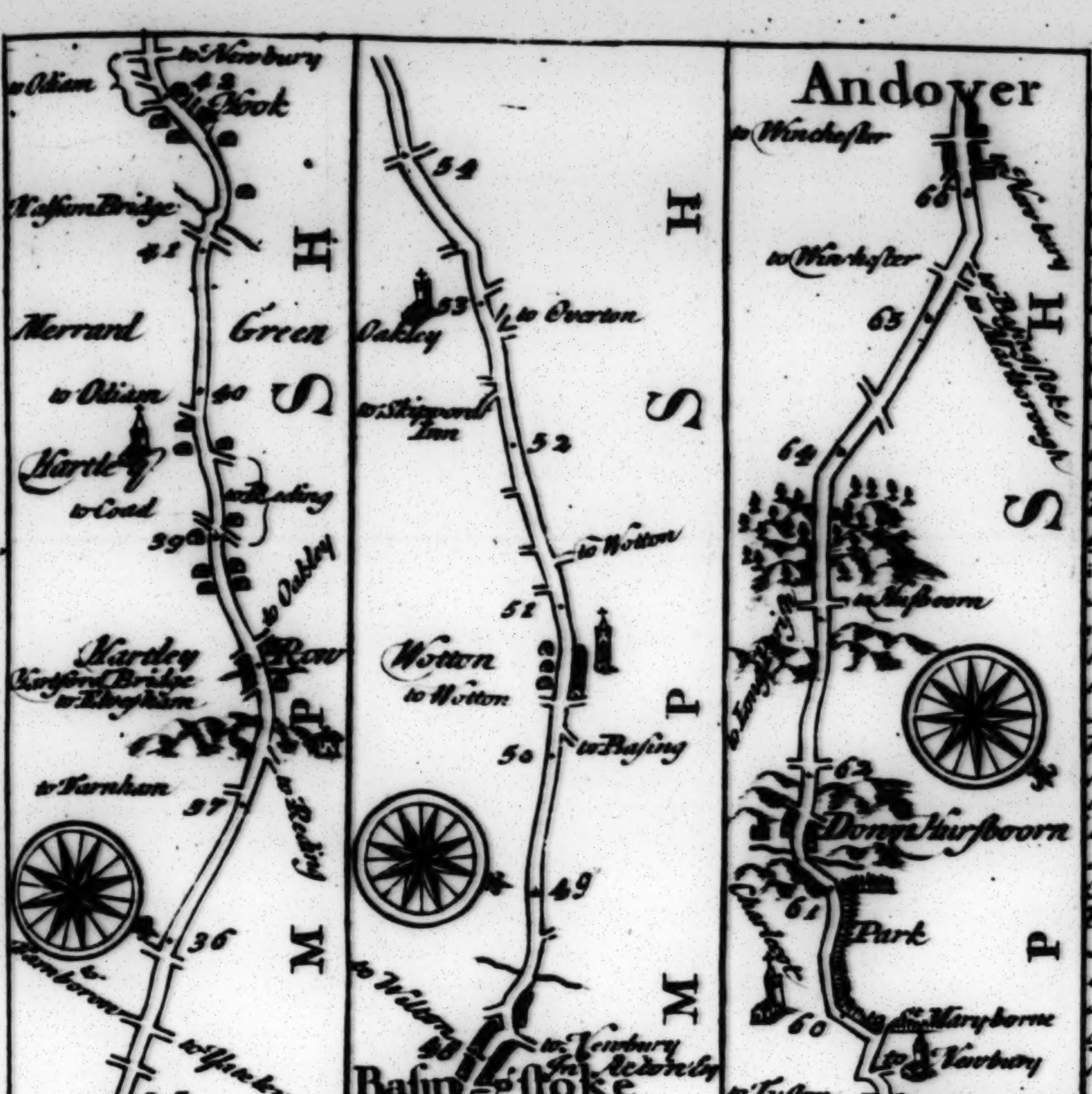
to Newbury
to Odiam
42
Hook
Wessom Bridge
41
Merrand
Green
to Odiam
40
Hartley
to Coad
to Reding
39
to Oakley
Hartley
Kertford Bridge
to Elvetham
Row
to Farnham
37
to Reding
36
Camberow
to Henley
35
to Yately
to Yateley
34
to Yateley
HAMPSH
Arms of HONITON
54
53
Oakley
to Overton
to Shipnorell Inn
52
to Wotton
51
Wotton
to Wotton
50
to Basing
49
to Wellon
48
to Newbury
to Aldermaston
Basingstoke
to Basing
47
to Basing
46
to Odiam
45
44
Newnham
43
to Reding
HAMPSH
Andover
to Winchester
66
to Newbury
to Winchester
65
to Whitchurch
64
to Hursborn
to Longparish
63
Down Hursborn
62
Park
61
Charlecott
60
Maryborne
to Newbury
to Triston
Whitchurch
59
to Tryfalk
58
Laverstoke House
to Winchester
Ash
57
Tetherton
to Winchester
to Overton
to Newbury
56
to Alresford
to Reding
to Newbury
55
HAMPSH

Basingstoke

Is Govern'd by a Mayr. Recorder 14 Ald. Burgess &c. It drives a great Trade in Malt, & has a great Mt. on Wedn. for Corn &c. & a Fair on Michas day. Near ye Town is a famous Trout River. William the first Lord Sands, created 15 Hen 8th built a very fine Chap. in this Town, dedicated to the Holy Ghost, ye Roof of wch was curiously painted, ye History of our Saviour, the Apostles, and Prophets. Not far off is Basing house, built by William Paulet Ld St John of Basing, E. & Marquis of Winchester, a Person so favoured for his integrity & counsell that he served in the highest Offices of Trust under K. Henry 7th & K. Hen. 8th K. Edw. 6th Q. Mary & Q. Eliz. John Marquis of Winchester that brave Loyalist of the same Family and Name made this House a Garrison for K. Charles the 1st in the beginning of the Civill Wars, and it was several times besieged by the Parliament Party in vain, till Cromwell with his victorious Troops attacked & took it by Storm, the Marquis & Sr Tho. Peak who did command under him, were made Prisoners & this Stately House burnt to the Ground, by the Parliament Army provoked at the Name of Love Loyalty, wch the sd. Mary. had given it & caused to be written in every Window with a Diamond Ring. The late Duke Bolton hath rebuilt some convenient Lodgings out of its ruins, but his cheif Seats are Hackwood, and Abbotstone both near it.

[at 48]

Honiton Is an ancient Borough by Prescription, govern'd by a Portreeve, chosen yearly by a Jury, at a Court holden by Sr. William Courtney Ld. of the Manor, & return'd by the Bayliffs, and other Officers of the Borough, and sworn by the Steward of the Court. The Burgage-holders paying Scot and Lot in Number abt. 200 elect Membrs. of Part., returned by the Portreeve. Mt. Sat. Fairs July 20th for Cattle, Sheep, Horses, &c.

ye Arms of Milbourn P.

Milbourn Port

Is a very ancient Borough, consisting of 6 Capital Burgesses who have the government of the Borough in their Turns, by an orderly succession of two yearly, who are named Bayliffs and have power to substitute under ym. for the time being two other Bayliffs, who are sworn, and jointly sign, and seal the return of Memb. to Parl. with the Stewards, who are chosen out of ye Comonalty Stewards, and have the Custody of ye Corporation Seal: The said Memb. are elected by ye Inhabitants paying Scot & Lot.

Evil or Yeovel

Taking its Name from the Riv. Evill, on which it is scituate. It has a good Markt. on Fryday, for Corn, Cheese, Hemp, &c. which rose by the decay of Ilchester. Next appears Camalet Hill, of a steep and difficult Access, on the Top of which are ye plain Footsteps of a decay'd Camp, & a Triple Rampire of Earth cast up, including 20 Acres. ye Inhabitants call it K. Arthurs Palace; but that it was really a Work of the Romans, is plain from the Roman Coyns daily dig'd up there.

[at 124]

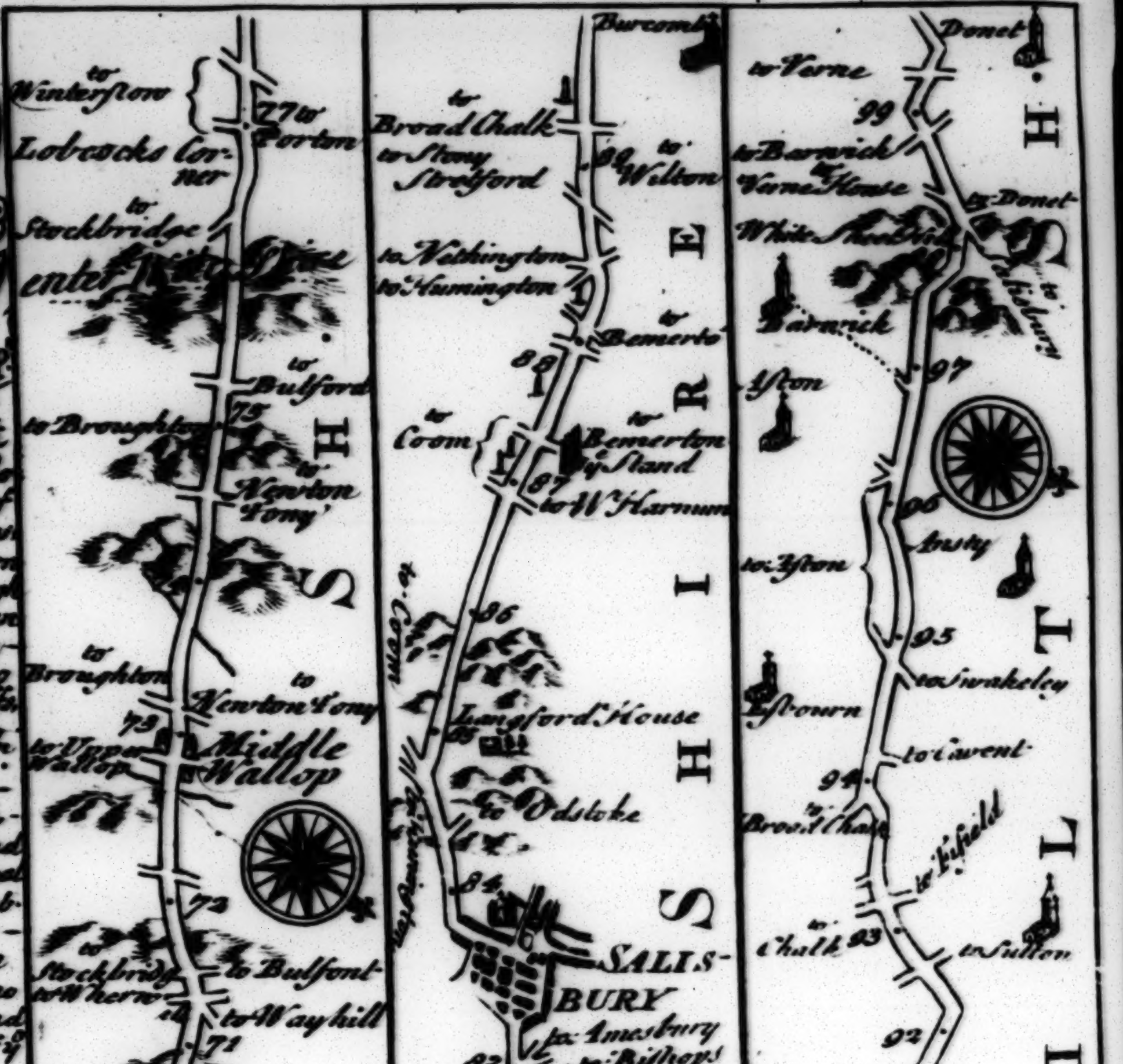
to Winterslow
77 to Porton
Lobcocks Corner
to Stockbridge
to Bulford
75
to Broughton
to Newton Tony
to Broughton
to Newton Tony
73
Middle Wallop
to Upper Wallop
72
to Stockbridge
to Wherwell
to Bulfont
to Wayhill
71
70
Abbots Ann
69
Platford
68
67
to Amesbury
to Charlton
to Winchester
Andover
to Newbury
HAMPSH.
Burcomb
to Broad Chalk
to Stony Stratford
89 to Wilton
to Nethington
to Humington
to Bemerton
88
to Coom
to Bemerton by Stand
87 to W. Harnum
86
Langford House
to Odstoke
84
SALISBURY
to Amesbury
to Bishops Down
83
to Laverstoke
82
Hurret Bridge
to Laverstoke
to Clarendon Park
80
79 to Amesbury
to Winterslow
78
WILTSHIRE
Donet
to Verne
99
to Barwick
Verne House
to Donet
White Sheet Hill
Barwick
97
Ifton
96
Ansty
to Ifton
95
to Swakeley
Bistown
to Cavent
94
Broad Chalk
to Lifsfield
to Chalk 93
to Sutton
92
91 The Race
90
WILTSH.

ye Arms of ASHBURTON

Ashburton is a very ancient Borough by Prescription, govern'd by a Portreeve, chosen yearly at the Court Leet and Baron of Richard Duke, and Roger Tuckford Esqrs. Lords of the Manor: Membr. for Parl. are chosen by a Majority of the Freeholders, and return'd by the said Portreeve. The elect having been for many Years discontinued, was restored by the Interest of Sr. John Northcot of this County Bart. soon after the Restoration: This Town is one of the four Stanniers of Devon, & is remarkable for its Tin and Copper Mines, and Serge Manufacture. Mt. Tuesday for Wool, and Yarne only, & Sat. for Provision &c. Fairs 1st. Thursd. in March 1st. Thursd. in June, St. Lawrence, and St. Martins day.

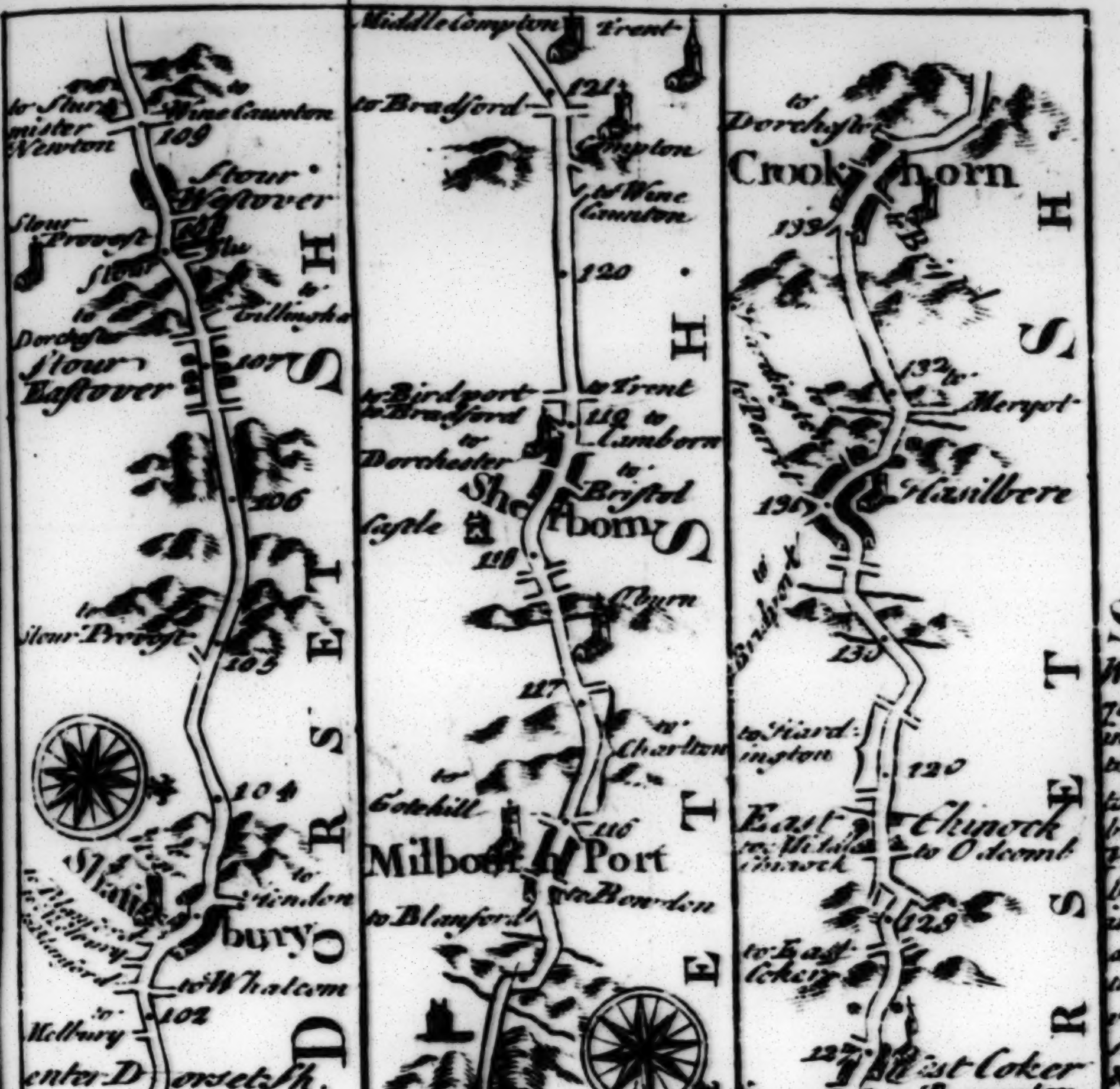
Middle Compton
Trent
to Bradford
121
Compton
to Wine Caunton
120
to Birdport
to Bradford
to Trent
119
to Lamborn
Dorchester
to Bristol
Sherborn
Castle
118
Clayrn
117
Charlton
to Gotehill
116
Milborn Port
to Bowden
to Blanford
Dunner House
to Coom
Henstridy
112
to Backborn Weston
111
to Viland
110
to Sturminster Newton
to Wine Caunton
109
Stour Westover
108
Stour Provost
Stour
to Gillingham
Dorchester
Stour Bastover
107
106
to Stour Provost
105
104
Shaftsbury
to Hindon
to Whalcom
to Melbury
102
enter Dorset Sh.
to Coom
101
to Donet
to Melbury
to Coom
to Handle
100
DORSET SH.
to Dorchester
Crookhorn
133
132
Merpot
131
Hasilbere
to Bridport
130
to Hardington
120
East Chinock
to West Chinock
to Odcomb
129
to East Coker
127
East Coker
to Brumpton House
126
125
to Bayle Coker
Preston
Odcomb
Camalet Hill
124
to Ryme Sherbourn
Ilchester
Evil or Yeovel
to Milbourn
123
enter Somerset Sh.
to Mudford
Babilon Hill
Mudford
SOMERSET SH.
DORSET SH.
ye Arms of PLYMOUTH

Sherborn

Was a Bishops See A.° 704 which afterw.ds in Will: the Conquerors time was transferr'd to Salisbury. There belonged to it then 3 Parish Churches now but 2 reputed the best in ye County, in which at the entrance from the Porch under a very large stone 'tis said that Ethellwald & Ethelbert both of them Kings of England about 900 year before the Conquest, lie interred, and in ye South Ile is a sumptuous Monument of Jn.o Digby E. of Bristol, who dyed Ann. 1698 and is said to have cost 1500. This Town has a good Freeschool, founded by K. Ed. 6th and an Almshouse by Rich.d Beauchamp B.p of Salisbury. M.t Thu: & Sat. well stored with all sort of Provision.

[at 103]

Plymouth is a very ancient Borough and a well fortified populous and trading Seaport Town Incorporated by Act of Parliament temp Hen 6th A.o 1439. Govern'd by a Mayor and Recorder who are Justices of the Quorum 3 other Justices 9 Principal Burgesses and 24 Comon Council-men & Memb.s for Parl. are chosen by ye Freemen and Freeholders It has 2 Par Ch.s This Town temp Ed 3d suffered by ye French who landed & burnt part of it but were repulsed by Hugh Cowtney E of Devon & ye Gentlemen of ye County with ye loss of 500 Men It drives a considerable Trade into Foreign parts particularly in Pilchard to Italy &c Here was born that able & famous Seaman S.r Francis Drake: K. William here caused to be built 2 Docks for the Navy Royal M.t Monday & Thursday

Axminſter

Is a place famous for the Tombs of those Saxon Princes, that were slain by ye Danes in ye bloody Battle of Brunoburg. It was then ye Demesne of K: Athelstan who led ye Army agt. ye Danes & in thankful remembrance of ye Victory wch he obtained, erected here a Minster, for a Prieſt to pray for ye Souls of ye slain, whence it took its name. Mt. Sat. Fair on St. Jno. Baptist day.

Crookhorn

Called Cruecerne by ye Saxons is a good thorow-fare Town, seated on the Riv. Parret near the Confines of Dorset.sh. & has a Mt. for Corn &c. on Sat.

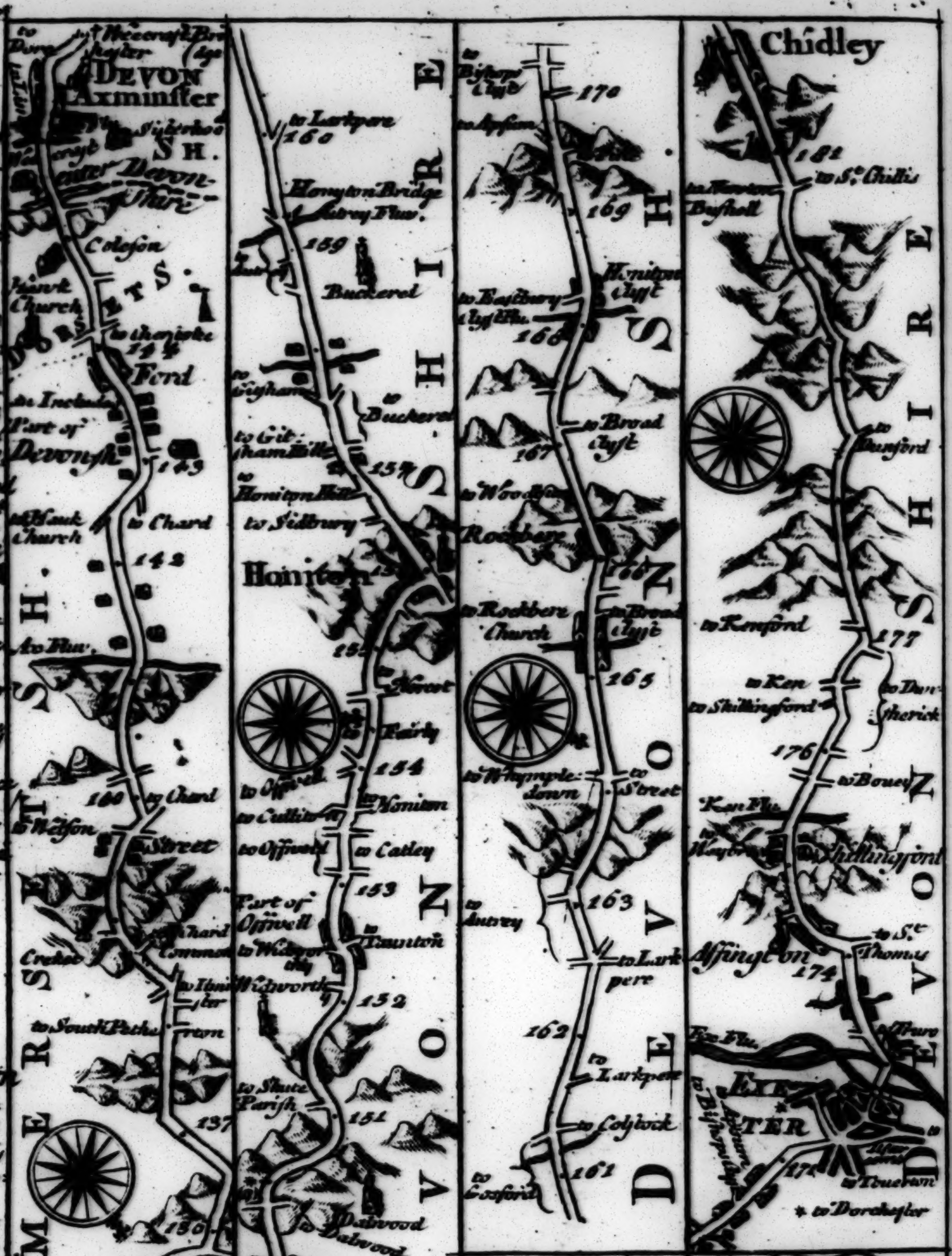
to Dorchester
in Tilt
Weecroft Bridge
DEVON
Axminster
Sisterhoo
SH.
Enter Devon-shire
Coleson
Hawk Church
DORSETS.
to Thorncombe
144
Ford
to Including Part of Devonsh.
143
Hawk Church
to Chard
142
Ax Flu.
140
to Chard
to Wefton
Street
Chard Common
Crokar
to Ilminster
to South Petherton
137
SOMERSETSH.
to Larkpere
160
Honyton Bridge
Autrey Flu.
159
Buckerel
to Feniton
to Gittisham
to Buckerel
to Gittisham Hill
157
to Honiton Hill
to Sidbury
Honiton
155
Norcot
Fairly
154
to Offwell
to Cullitorn
to Honiton
to Offwell
to Catley
153
Part of Offwell
to Taunton
to Widworthy
Widworth
152
to Shute Parish
151
to Bishops Clyst
170
to Apsam
169
Honiton Clyst
to Bastbury
Clyst Flu.
168
to Broad Clyst
167
to Woodbury
Rockbere
166
to Rockbere Church
to Broad Clyst
165
to Whymple-down
to Street
163
to Autrey
to Larkpere
162
to Larkpere
to Colytock
161
to Exford
Chidley
181
to St. Chillis
to Moreton Bushell
to Dunsford
to Kenford
177
to Ken
to Shillingford
to Dunsherick
176
to Bovey
Ken Flu.
to Haytor
Shillingford
to St. Thomas
Assington
174
Ex Flu.
to Truro
EXETER
to Bishopsteignton
to Lisfor
171
to Tiverton
to Dorchester
DEVONSHIRE


150
135
to St. George Hinton
to Dorchester
134
Crookhorn
to Bristol
to Dalwood
Dalwood
149 (3) to Shute
to Colliton
148
to Kilmington
DEVONSHIRE

Fowey Is situate near ye entrance of a very comodious Harbour, comanded by 2 Caſtles, ye entrance is narrow but very deep, having Water sufficient for Ships of ye greateſt burthen. The Town is very ordinary & mean, ye buildings ill contrived, & so confusedly crowded together, that there are no open Streets belonging to it, only many Intricate Paſsages; It is nevertheleſs rich & populous, & drives a considerable trade in several sorts of Merchandizes, especially in ye fishing trade. The Corporation consiſts of a Mayor, 8 Aldermen, & 8 Aſsistants & ye Burgeſses are chosen by all ye Inhabitants paying Scot & Lot. The Mayor in his Office & ye next year after, wth ye Senior Alderman, are Juſtices of ye Peace. Mt. Sat. & Fairs on Shrove Tuesd. May-day & Septr. 10th.

Arms of FOWEY

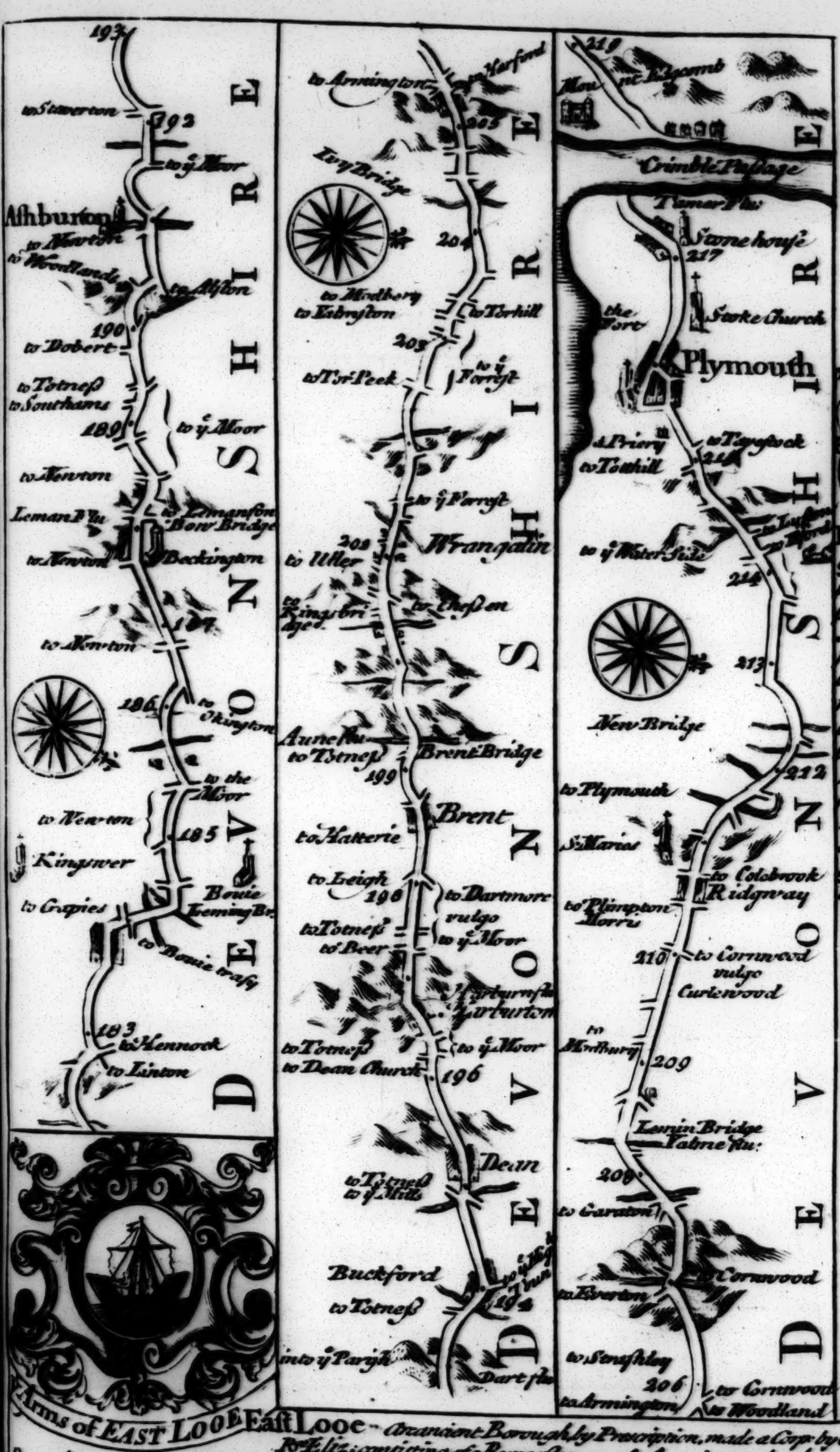
193
to Staverton
192
to ye Moor
Ashburton
to Newton
to Woodlands
to Alston
190
to Dobert
to Totness
to Southams
189
to ye Moor
to Newton
Leman Flu.
to Lemanston
Bow Bridge
to Newton
Beckington
to Newton
187
186
to Kingston
to the Moor
to Newton
185
Kingswer
Bowie
Teeming Br.
to Grapies
to Bowie tracy
183
to Hennock
to Linton
DEVONSHIRE
to Armington
to Harford
205
Ivy Bridge
204
to Modbery
to Ebrington
to Torhill
203
to ye Forrest
to Tor Peek
to ye Forrest
202
Wrangatin
to Uller
to Kingsbridge
to Cheston
Aune Flu.
to Totness
Brent Bridge
199
Brent
to Hatterie
to Leigh
198
to Dartmore vulgo to ye Moor
to Totness
to Beer
Harburn flu.
Harburton
to Totness
to Dean Church
to ye Moor
196
Dean
to Totness to ye Mills
Buckford
to ye Hig. & Town
194
to Totness
into ye Parish
Dart flu.
DEVONSHIRE
219
Mount Edgcomb
Crimble Passage
Tamar Flu.
Stonehouse
217
Stoke Church
the Fort
Plymouth
a Priory
to Tavistock
216
to Tothill
to Lipson
to Efford
to ye Water Side
214
213
New Bridge
212
to Plymouth
St. Maries
to Colebrook
Ridgway
to Plimpton Morris
210
to Cornwood vulgo Curlewood
to Modbury
209
Lemin Bridge
Yalme flu.
208
to Garaton
Cornwood
to Everton
to Stenshley
206
to Cornwood
to Armington
to Woodland
DEVONSHIRE
Arms of EAST LOOE

Plymouth
Gives Title
to the Noble
Other Wind
sor Hick:
man, Crea
ted E. of Ply
mouth Dec.
6th 1682. 34
Car. 2d. Chief
Seats at Flanch:
ford in Com.
Surrey and
at Henvell-
Grange in-
Warwicksh.

East Looe — an ancient Borough by Prescription, made a Corp. by Chart. ag°
Reg. Eliz; consisting of 9 Burgesses, one of whom is Yearly chosen May.r a
Record. &c. Memb.rs for Parl. elected by the May.r Magistrates & Freemen, being ab.t 68 in N.o This being a Man-
nor of ye Dutchy of Cornwall was settled by K. Wm. on ye Ld. Somers. Here is a small Chap. wch being in ruins
continued til A.D. 1700 was repaired by ye then Memb.rs of Parl. & has been since further beautified by ye Rt.
Revd. Sr. Jonathan Trelawney Bt. Bp. of Winchester whose Family's Seat is near this Place. Chief Trade;
Fishing for Pilchards. Mt. Sat. Fairs. Candlemas & Michas day. —

Mount Edgcomb,

The Seat of the ancient Family of ye Edgcombs, pleasantly situate in ye midst of a Park, & having a fine prospect of ye winding Haven under it. It was made a Garrison for K. Cha. 1st. agt. ye Parl; but upon ye Restoration of K. Cha. 2d. so well recovered its Lusture, yt when ye King gave Sr. Richd. Edgcomb a visit in his Voyage to Plymouth, he much commended ye lovely scituation of his Mansion. Richd. Edgcomb Esqr. is present Pr. of this fair Estate. Near this Mount is ye Neck of Land call'd Ram-head, a noted Sea Mark for Mariners. [at 219]

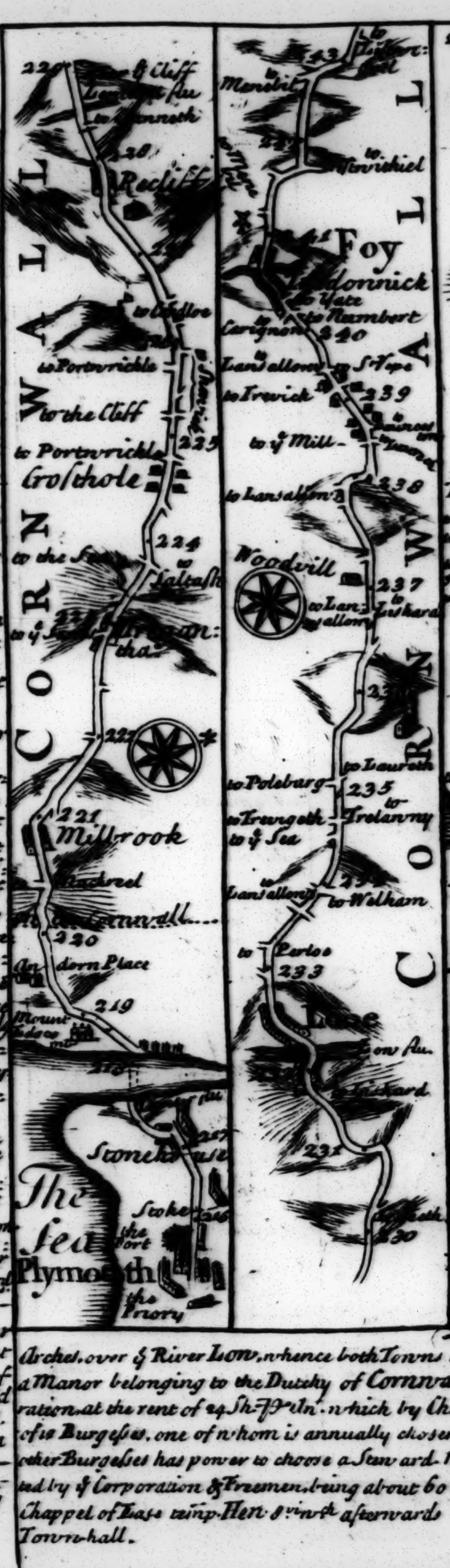
CORNWALL
The Sea
Plymouth
the Priory
the Fort
Stoke
Stonehouse
Mount Edgcomb
219
220
221
Millbrook
222
224
to Saltash
to the Ferry
Crosthole
225
to Portwrickle
to the Cliff
to Portwrickle
Recliff
Looe & Cliff
230
231
to Liskard
Looe
233
to Perloo
to Lansallows
to Welham
to Treugeth to ye Sea
to Polebarg
235
to Trelawny
to Lawroth
Woodvill
237
238
to Lansallons
to ye Mill
239
to Trewick
to St. Vepe
240
to Yate
to Rambert
Bodonnick
Foy
to Tiwithiel
to Menibit
CORNWALL

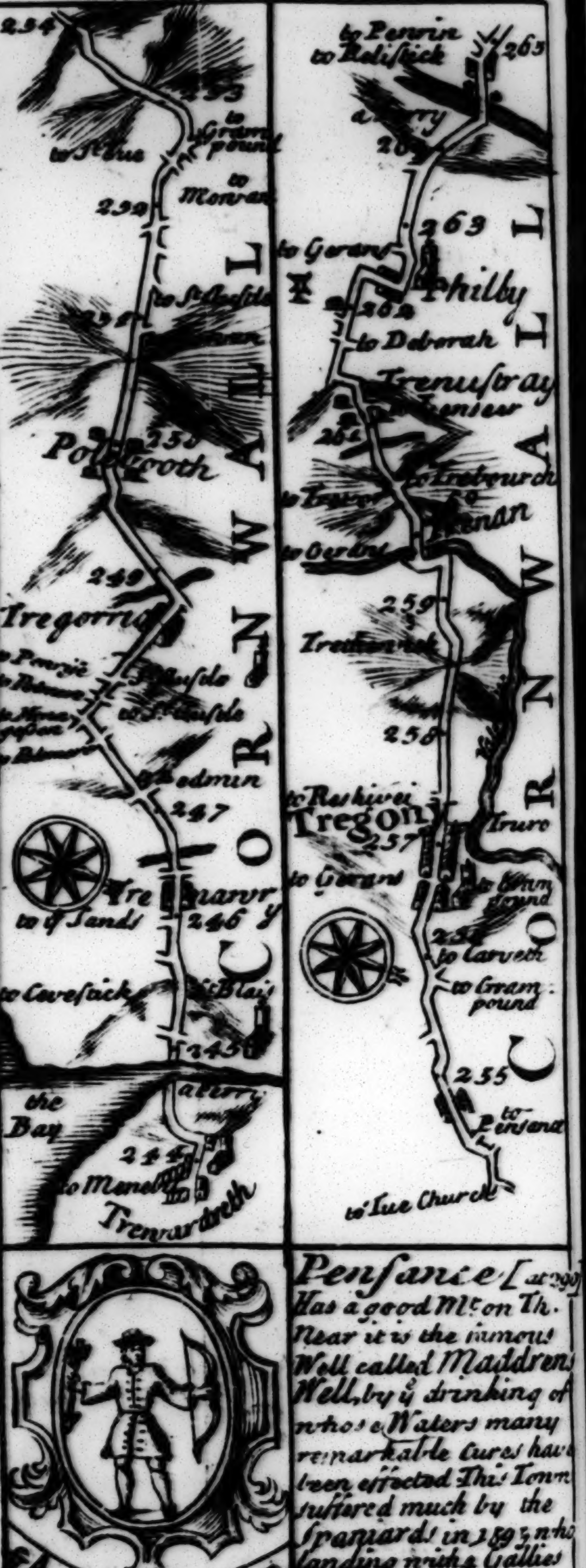
CORNWALL
Trenardreth
a Ferry
the Bay
245
St. Blais
to Carestack
246
to ye Sands
247
Bodmin
Tregorrick
249
Polgooth
250
to St. Austle
Grampound
to Movan
254
CORNWALL
255
to Pensance
to Lue Church
to Grampound
to Carveth
Truro
Tregony
257
to Gerans
258
259
Trenustray
to Deborah
Philby
to Gerans
263
a Ferry
to Penrin
to Relistick
265
CORNWALL

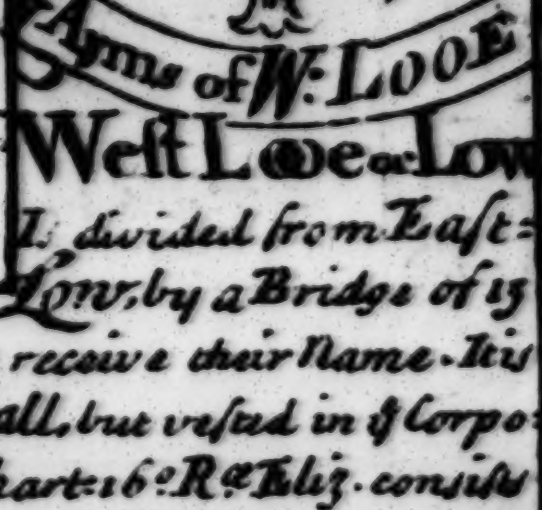
Arms of W. Looe

West Looe or Low

Is divided from East Low, by a Bridge of 15 Arches, over ye River Low, whence both Towns receive their Name. It is a Manor belonging to the Dutchy of Cornwall, but vested in ye Corporation, at the rent of 24 Sh. 7 Pe. Ann. which by Chart. 16° Rg. Eliz. consists of 12 Burgesses, one of whom is annually chosen a Mayor, who with ye other Burgesses has power to choose a Steward. Memt. for Parl. are elected by ye Corporation & Freemen, being about 60 in Number. Here stood a Chappel of Ease temp. Hen. 8 which afterwards was converted into a Town-hall.

Pensance [at 299]

Has a good Mt. on Th. Near it is the famous Well called Maddrens Well, by ye drinking of whose Waters many remarkable Cures have been effected. This Town suffered much by the Spaniards in 1595, who landing with 4 Gallies burnt it, & laid wast ye Countrey & Neighbouring Villages, but were afterwards repulsed by Forces from Plymou

Mounts Bay

Is a very safe Harbour for Shipping, & has a gd. Mt. on Sat. [at 301]

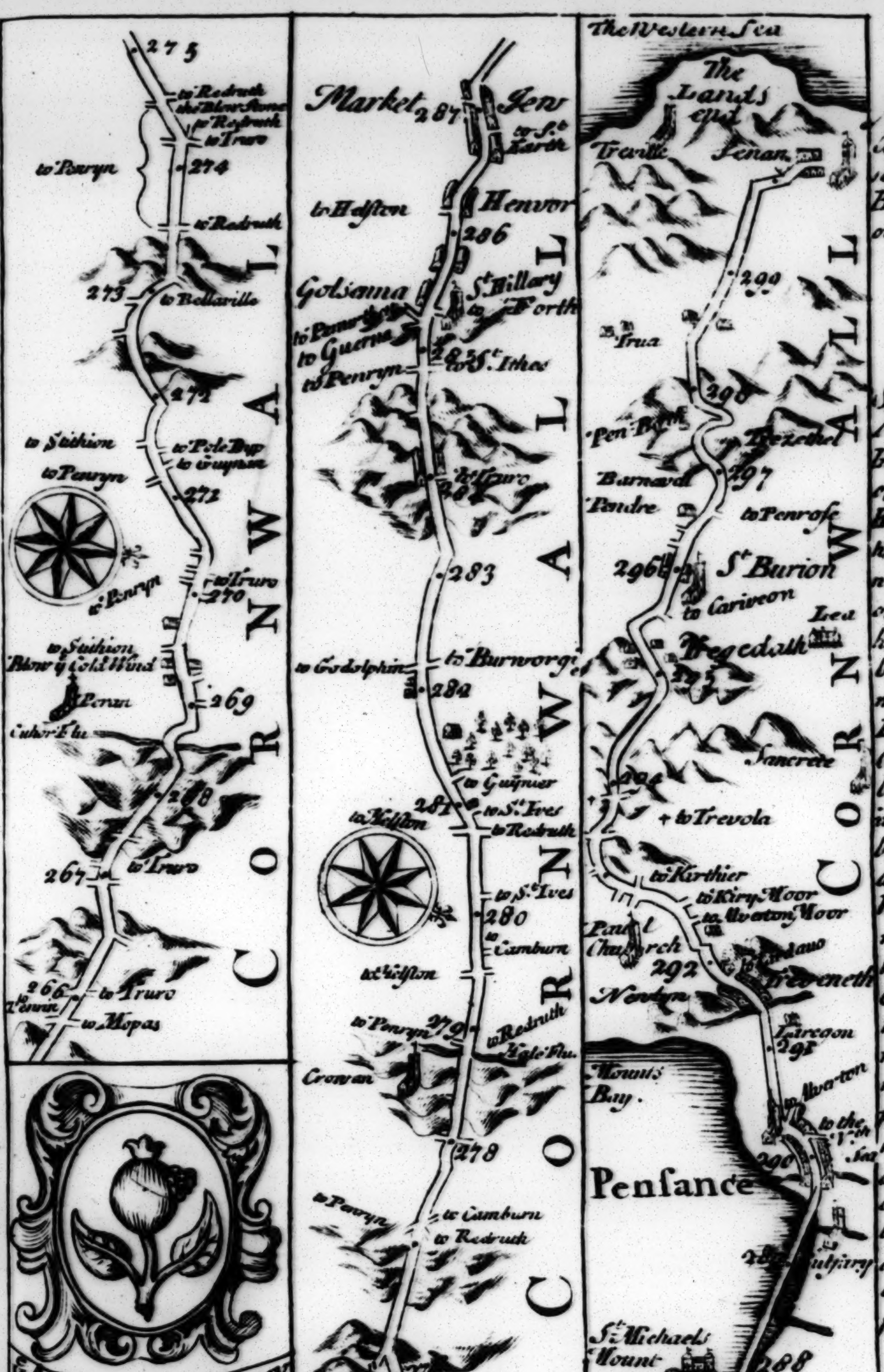
The Western Sea
The Lands end
Market Jew
Pensance
Mounts Bay
St. Michaels Mount
Henvor
St. Hillary
Golsenna
St. Burion
Tregedath
Sancrete
Trevenneth
Newlyn
Paul Church
Alverton
Trewille
Senan
Pen Beth
Burnard
Pendre
Trezethel
to Penrose
to Carivaon
to Trevola
to Kirthier
to Kiry Moor
to Alverton Moor
Crowan
Kale Flu.
to Helston
to Penryn
to St. Ives
to Redruth
to Camburn
to Burnorge
to Godolphin
to Guinier
to Truro
to Mopas
to Stithion
to Pole Dep
to Bellarille
Blow ye Cold Wind
Peran
Cutler Flu
COR NWALL
266
267
268
269
270
271
272
273
274
275
277
278
279
280
281
282
283
285
286
287
288
290
292
293
294
295
296
297
298
299

ye Arms of TREGONY

Market Jew
An inconsiderable Town, seated on Mounts Bay on a Deſcent Mt. on Sat:- [at 287]

St. Michaels Mount [at 288]
In this Fort John Er. of Oxford [after K. Hen. 6th. whose part he had taken, was worſted at ye Battle of Barnet] fortified himself agt. K. Ed. 4th. but was not able to maintain it long :- It was also made an Aſylum & retreat by ye Corniſh Gentry in ye Civill Wars, & by ye Lady Anne Gordon Wife of Perkin Warbeck, but secur'd neither. In ye Rocks hereabouts ye Cornish Chough, called Pyrrhocorax from its red Bill & Feet, breeds, wch ye Countrey People know to their Sorrow to be not only a Thief, but an Incendiary & privately to sett Houses on Fire, as well as rob them of what they find portable. —

Tregony An ancient Borough by Prescription, formerly govern'd by a Portreeve: Incorporated with a Confirmation of all its Privileges by K. James 1st 10th of his reign, under a Mayor to be chosen yearly on the Tuesd. after Mickas. day a Recorder, and 7 Burgeſses, the eldest of whom is said to be Juſtice of the Peace, during life, within the Borough. They are also empowerd by the said Chart. to keep a Court of Record, on the first Mond. in every Month. Chief Trade in Serges. Membr. of Parliament are chosen by the Inhabitants in general, who are House holders and boil the Pot, about 140 in Number. The Manor of this Borough belonged to the Earl of Moreton, & Cornwall, in the time of the Conqueror, & was not long after poſseſsed by the Pomeroys, & so remained till abt. the time of K. Ch. 1st when it came into ye Family of Boscawen, who is now Ld. of ye Boro. Mt. Sat. Fairs Shrove Tuesd. May 3d. Jul. 25th. Septr. & Novr. 6th

THE ROAD FROM LONDON TO NEW HAVEN IN SUSSEX: *Containing* Comp. 45 AND Meaſd 56.¾ *Miles*

From LONDON

	Comp.	Meaſd
to Stretham	6	6 2
Croydon	10	10 5
East Grinſted	25	29 6
to Lewes	40	50
Newhaven	45	56 6

Continued to NEW SHORAM

from NEWHAVEN

	Comp.	Meaſd
to Brighthelmſto	7	9
New Shoram	12	16

The Deſcription of LONDON *continued*

it has been chieſly defrayed by ye Coal Duties. The Abbey Church of **Weſtminſter**. *was founded & Richly endowed before ye Conqueſt, by ye Pious* **K. Edward** *ye Confeſſor, & afterwar rebuilt in ye form now Seen, by* **K. Henry 3d K. Henry 7th** *added ye Chappel to ye Eaſt end of it, all built of delicate Stones brought from* **Huddleſtone** *Quarry in* **Yorkſhire**, *which curious Structure coſt him 14000l. His own Tomb in it of Braſs, made & finiſhed by one* **Pater** *a Painter of* **Florence**, *coſt 1000l. This Church & Chappel are famous for ye Interment of Several* **Kings & Queens** *Nobility, & Gentry of ye firſt Rank, Learned Men, Great Soldiers &c. In a manner Oppoſite to this* **Abbey** *o'ther Side ye Thames is* **Lambeth**, *where ye famous* **K. Canutus** *ye* **Dane** *Dyed in ye midſt of his Cups, & where is a Stately Palace with fine Gardens &c. belonging to ye Arch Biſhop of* **Canterbury**, *founded by* **Baldwin** *Arch Biſhop, about ye Year 1183, having procured ye Mannor & Ground by exchange with ye then Biſhop of* **Rocheſter**. *Near ye Said* **Abbey** *Church was formerly a Palace, ye Ancient Habitation of our* **Kings**, *ever ſince* **Edward** *ye Confeſſor, which was caſually Burnt down, temp.* **Hen. 8vi** *Rs Save that part of it wch is now uſed by ye* **Lords & Commons** *in Parliament aſſembled, for ye Courts of Judiature, & the Kings Treaſury. The great Hall where ye Courts of Chancery, Kings Bench, & Common Pleas, are kept, is in length 300 Foot, 100 broad, & ye Roof of* **Iriſh Oak**, *is Said to have been firſt founded by* **K. Willm Rufus**, *& rebuilt as it is now, by* **K. Richard 2d** *Not far from ye Said Hall is ye* **Cottonian Library**, *conſiſting of diverſe very valuable Manuſcripts, collected chieſly by the curious* **Sr. Robt Cotton**, *whoſe Great Grandſon* **Sr. John** *Sold ye Same together with ye House, to her late Majeſty. The Learned & Ingenious* **Mr. Humphrey Wanley** *has lately Publiſhed a very accurate Catalogue of all ye Said Manuſcripts. The Royal Palace of* **Whitehall** *built by Cardinal* **Woolſey**, *Seized to ye Crown by* **Henry 8th**, *lately deſtroyed by Fire except ye* **Banquetting Room**, *a very Noble Building, having its Cieling Painted by ye famous* **Sr. Peter Paul Rubens**. *The* **Savoy** *another Palace, built by* **Peter E. of Savoy & Richmond**, *Uncle to* **Q. Eleanor**, *Wife to* **K. Henry 3d**; *Now uſed as Barracks for Soldiers. In it are alſo ye remains of an Eccleſiaſtical Colledge or Hoſpital, founded by* **K. Henry 7th** *for a Maſter, 4 Poor Brothers who are all to be* **Clergy-men**, *& 4 Siſters.* **Somerſet-House**, *likewiſe belongs to ye Crown, & was Built by* **Edward Duke of Somerſet**, *Uncle to* **K. Edward 6th** *The* **Tower of London**, *Said to have been firſt founded by* **Julius Cæſar**, *much enlarged by* **William** *ye* **Conqueror**, *& ſince conſiderably augmented in its Fortifications, is not only a Fort or Citadel for ye defence of ye City & River, but alſo a Palace Royal, where our Kings with their Courts have Sometimes Lodged. It is Govern'd by a Conſtable or Cuſtos Turris & (in his abſence) by a Lieutenant Governor, who by Vertue of his Office is*

Juſtice

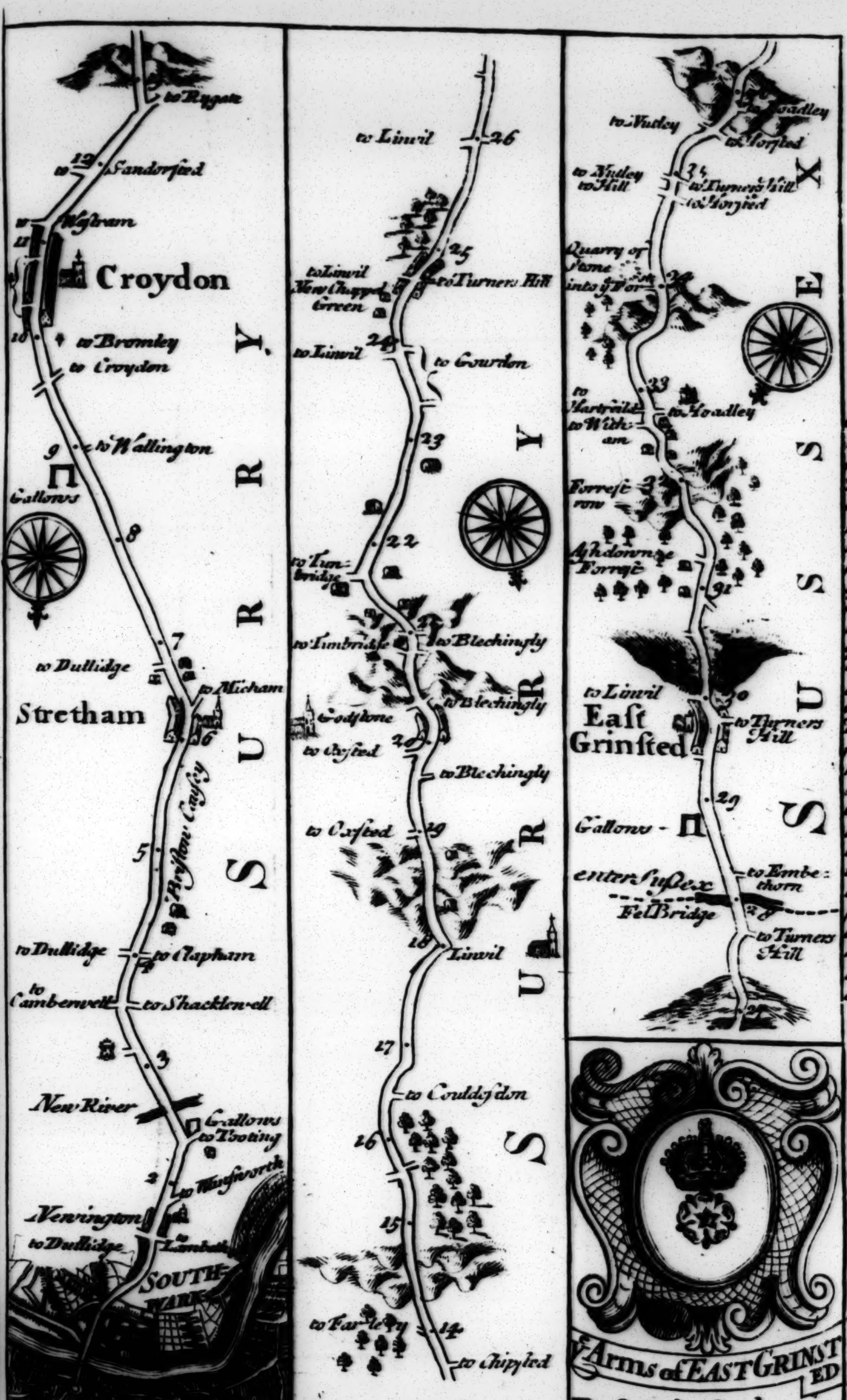
to Rygate
12
to Sandorsted
Westram
11
Croydon
10
to Bromley
to Croydon
9
to Wallington
Gallows
8
7
to Dullidge
to Micham
Stretham
6
Briston Causy
5
4
to Dullidge
to Clapham
to Camberwell
to Shacklewell
3
New River
Gallows
to Tooting
2
to Wansworth
Venington
to Dullidge
to Lambeth
SOUTHWARK
SURRY
to Linvil
26
25
to Linvil
New Chappel Green
to Turners Hill
24
to Linvil
to Gourdon
23
22
to Tunbridge
21
to Timbridge
to Blechingly
Godstone
to Blechingly
20
to Oxsted
to Blechingly
to Oxsted
19
18
Linvil
17
to Couldsdon
16
15
to Farley
14
to Chipsted
SURRY
to Nutley
to Hoadley
to Horsted
to Nutley
to Hill
34
to Turners Hill
to Horsted
Quarry of Stone into ye For
32
to Hartfield
to Witham
33
to Hoadley
Forrest row
31
Ashdowne Forge
31
to Linvil
30
East Grinsted
to Turners Hill
29
Gallows
enters Sussex
to Embethorn
Fel Bridge
28
to Turners Hill
27
SUSSEX
Ye Arms of EAST GRINSTED

Croydon A large and well built Town, en:compassed with Hills, well stored with Wood, of which Charcole &c. is made grt quantities of it being ven:ded in London The Town is very populous has a Free-school an Hospital, & a beautifull Church: Here is a Palace of the Arch Bi:shop of Canterbury. It has a well stored Mt on Satterd [at 11]

EastGrinsted Is a Borough by Prescription of great Antiquity, consisting of a Bayliff, and about 35 Burgage holders. who elect Members for Parliament returned by the said Bayliff The Bayliff is chosen by the Burgage holders at the Annual Court of the E. of Dorset and Middlesex who is Lord of the Borough and returnd by the Steward of the Court. In this Town the Assizes for the County are frequently held. Weekly Market on Thursday They have also a Patent for a Monthly Market Fairs July 2d and Novr 30th for Cattle Swine &c.

Bright helmston

Is a Town pretty large and populous, chiefly inhabited by Fishermen. It has a Commodious Harbour, & a Mt. on Sat.

New Shoreham

Is a very ancient Boro' by Prescription, by ye name of Constables & Inhabitants. Members for Parl. are chosen by ye said Inhabitants paying Scot & Lot, & returned by ye Constables: This Town is Populous, and well built, having a very good Harbour for Vessels of considerable Burthen. It has a great many able Shipwrights who build Ships here both for the service of ye Navy & Merchants. The Parish Chu. which was formerly Collegiate, has lately been repaired, and greatly beautified by the voluntary contributions and at the expence of the Inhabitants to their great credit. And it is observed that their is never a Beggar in the Town, nor any Person that receives Alms. Mt. Thursd. Fairs St. James day.

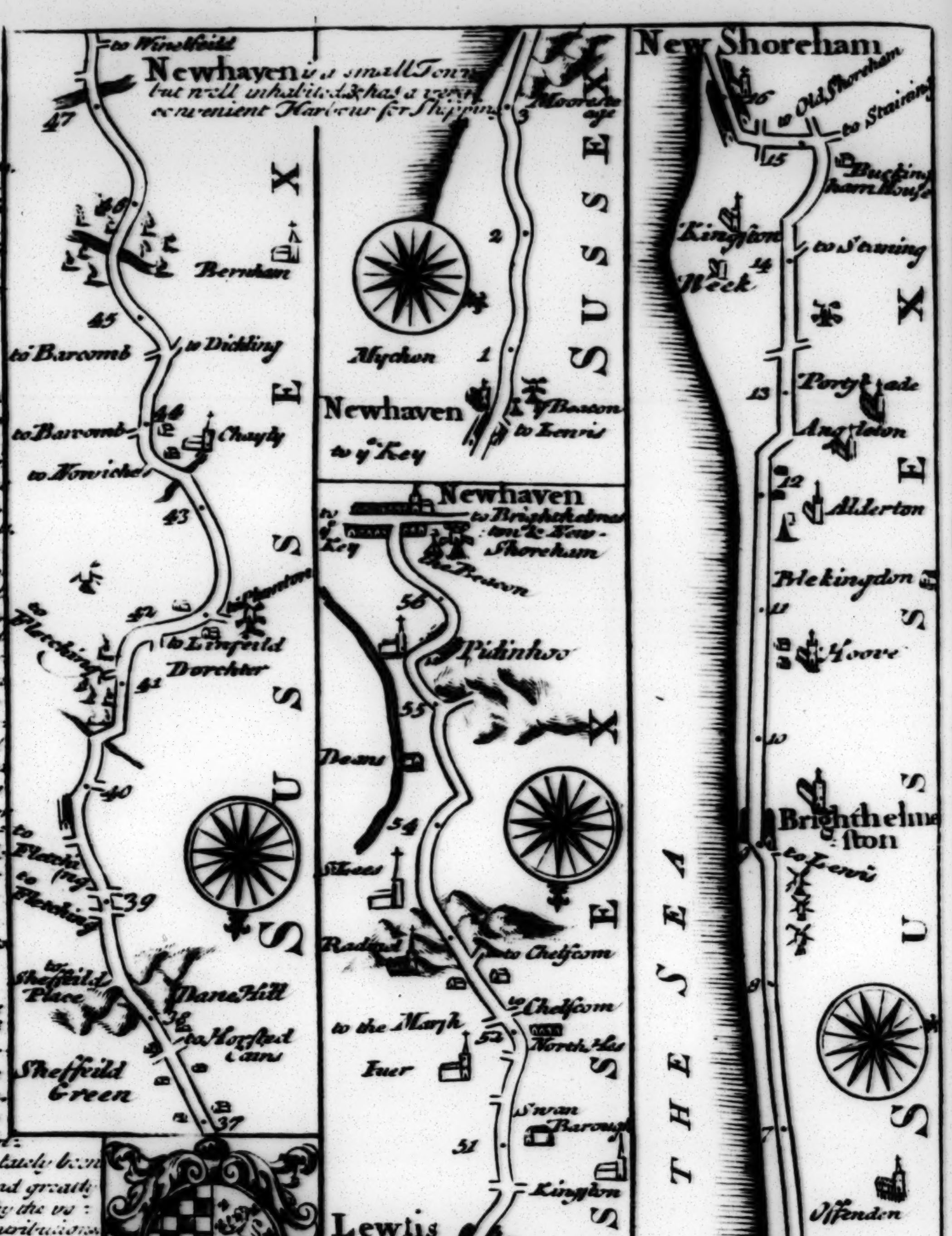
to Winefeild
Newhaven is a small Town but well inhabited, & has a very convenient Harbour for Shipping
47
46
Bernham
45
to Barcomb
to Dichling
to Barcomb
44
Chayly
to Nowicke
43
42
to Linfeild
Dorchter
Fletching
41
40
to Fletching
to Fletching
39
to Sheffeild Place
Dane Hill
38
to Horsted Cains
Sheffeild Green
37
SUSSEX
3
Moores
2
Alychon
1
Newhaven
ye Beacon
to Lewis
to ye Key
Newhaven
to ye Key
to Brighthelmston & New Shoreham
the Beacon
56
Pidinhoo
55
Deans
54
Stoees
Radmel
to Chelscom
to Chelscom
to the Marsh
52
North Eas
Iuer
Swan Borough
51
Kingston
Lewis
to Brithelmston
53
Castle
to Dichling
Hamsey
Offam Street
43
New Shoreham
16
to Old Shoreham
15
to Stairning
Buckingham House
Kingston
Week
14
to Steining
13
Portslade
Anglleton
12
Allerton
Blekingdon
11
Hoove
10
Brighthelmston
to Lewis
9
8
7
Offenden
6
Beacon
Ratende
5
Falden
4
THE SEA

ye Arms of LEWIS

Lewis, a very ancient Borough, by Prescription, by ye stile of Constables & Inhabitants. The sd Constables are chosen yearly at a Court Leet, held alternately by 3 Lds. Viz. ye D. of Norfolk, ye Earl of Dorset, & Middlesex, & ye Ld. Abergavenny; Memb. for Parl. are elected by ye Inhab. paying Scot & Lot, return'd by ye Constables. This Town is very large, well built, & very agreeably Scituated both for Air & Prospect. It had formerly a Strong Castle & a Priory. The latter is now converted into a House of ye Earl of Dorset. Near this Place A.o 1263 was fought a Bloody Battle between K. Hen. 3d & the Barons; wherein the K. being defeated, was forced to submit to very unreasonable & dishonourable conditions of Peace. Mt. on Sat. Fairs Apr. 2d Whitsun Tuesday & St. Mathews day.

ye Arms of NEW SHOREHAM

THE ROAD FROM LONDON TO PORTSMOUTH

Com. SOUTHAMPTON, Containing 60 Compd. AND 73¼ Meaſurd. Miles

	Comp.	Meaſd.		Comp.	Meaſd.
to Wanſworth	5	6¼	to Lippock	38	46½
Kingſton	10	12¼	Petersfield	45	55¼
Cobham	17	20	Harndon	51	62¼
Guilford	25	30	Portſey Bridge	57	69
Godalmin	28	34¼	Portſmouth	60	73¼

The Deſcription of LONDON, continued

Juſtice of ye Peace in Middleſex, Kent, & Surrey; And by Ancient Grants has ye Priviledg of taking Unam Lagenam ante malum & retro, that is 4 Gallons & a Pint before & behind ye Maſt of Wines, & a certain quantity of Lobſters, & other Shell Fiſh, that paſs by ye Tower, & twice as much from an Alien as from a Native: Every Perſon of ye Quality of a Duke ſent Priſoner to ye Tower, pays him for his Fee 20l., every Baron under that Degree 10l., & every Comoner 5l. He has alſo ye diſpoſal of Yeomen Warders places. Under ye ſaid Conſtable & Lieutenant, is a Gentleman Porter, who has ye Care of ye Gates, & upon ye entrance of a Priſoner has for his Fee Veſtimenta Superiora, or a Compoſition, which is uſually 5l. for a Peer, & 5s. for any other Perſon. The Ancient allowance from ye King to a Duke, Priſoner, was 12l. p. Week, now but 4l., the Same to a Marquis; to all other Lds formerly 15l., now but 2l. 4s. 5d.; to Gentlemen formerly 4l., now 13s. 4d., to indigent Perſons, now 10s. p. Week. The Yeomen Warders in Number 40. are reckoned ye Kings Domeſticks, & Sworn by ye Chamberlain of his Majeſties Houſhold, or ye Clerk of ye Checque: their Buſineſs is to attend State Priſoners & to wait at ye Gates. In ye Tower were impriſoned David K. of Scots, & John K. of France &c. In it were Murthered Hen: 6th, ye 2 Princes Edd. 5th & his Brother Richd. D. of York, by Crookback Richds. Comand: within its Walls on ye Green, Several Nobles have been Beheaded, as Robt. E. of Eſſex, ye Lady Jane Grey, not long before proclaimed Qun., ye Ld. Dudley her Huſband &c. — Here Sr. Tho: Overbury was Poyſoned, & Arthur Capel E. of Eſſex (temp Car. 2di) was found Dead, having his Throat Cut from Ear to Ear. In Wakefield Tower, adjoyning to ye Bloody Tower, are kept ye Ancient Records of ye Nation, & ye Several High Courts of Judicature, wch are tranſmitted hither, for their preſervation from ye Petty Bagg Office & Rolls Chappel, & are extreamly well regulated by ye Keeper of them & his Clerks; ye Office being open for any Perſons ſearch, from ye Hours of 7 to 11 of ye Clock in ye Morning, & from 1 to 5 in ye afternoon, except in ye Months of Decem Jan. & Feb. & in them from 8 to 11 in ye Morn. & 1 to 4 in ye Afternoon; Holy Days & times of Sickneſs excepted. Not far of ye place where ye ſaid Records are kept, is ye Treaſury for ye Jewels & other Ornamts of ye Engliſh Crown, & ye great Mint for Coyning Gold & Silver, wch by Chart: K. Edd. 3d. Since confirmed, is managed by a Corporation, conſiſting of a Warden (whoſe Office is to recieve ye Gold & Silver brought in for Coynage, to Pay ye owners for it, & overſee thoſe under him) a Maſter & Worker (who recieves ye Bullion from ye Warden, cauſes it to be Melted, delivers it to ye Moneye & when Minted recieves it again) a Comptroller (who is to See yt ye Coyn be according to ye Juſt Aſsiz an Aſsay Maſter (who Sees that ye Bullion be according to ye Standard) a Surveyer of ye Melting (who takes care yt ye Bullion be caſt out, & not altered after delivered to ye Melter) & Auditors who make up ye accompts. The Members of this Corporation are exempt from all Publick Offices. Near ye Said

Mint

Kingston [at 12]

This Town is large well built & Inhabited furnished with convenient Inns &c. It Said to have rec'd its Name from Athelstan Edwin & Ethelred Saxon Kings, who were Inaugurated on a publick Stage in the Market place, in the Town when the Nation was much afflicted by the Danes. In this Town was formerly a Castle of the Clares Earl of Glocester; and the Assizes for the County are frequently kept here. Market on Saturday.

Opposite to Thames Ditton is Hampton Court A most Magnificent Structure, & a Palace Royal, Founded by that Great but Ambitious and Unfortunate Statesman Cardinal Tho. Woolsey in the Reign of K: Henry 8th It was enlarged, finished & made an Honour by the said King who made it his chief pleasure Seat. K. Will. & Q. Mary have greatly Adorn'd & Beautified this Palace he making it his last Retreat

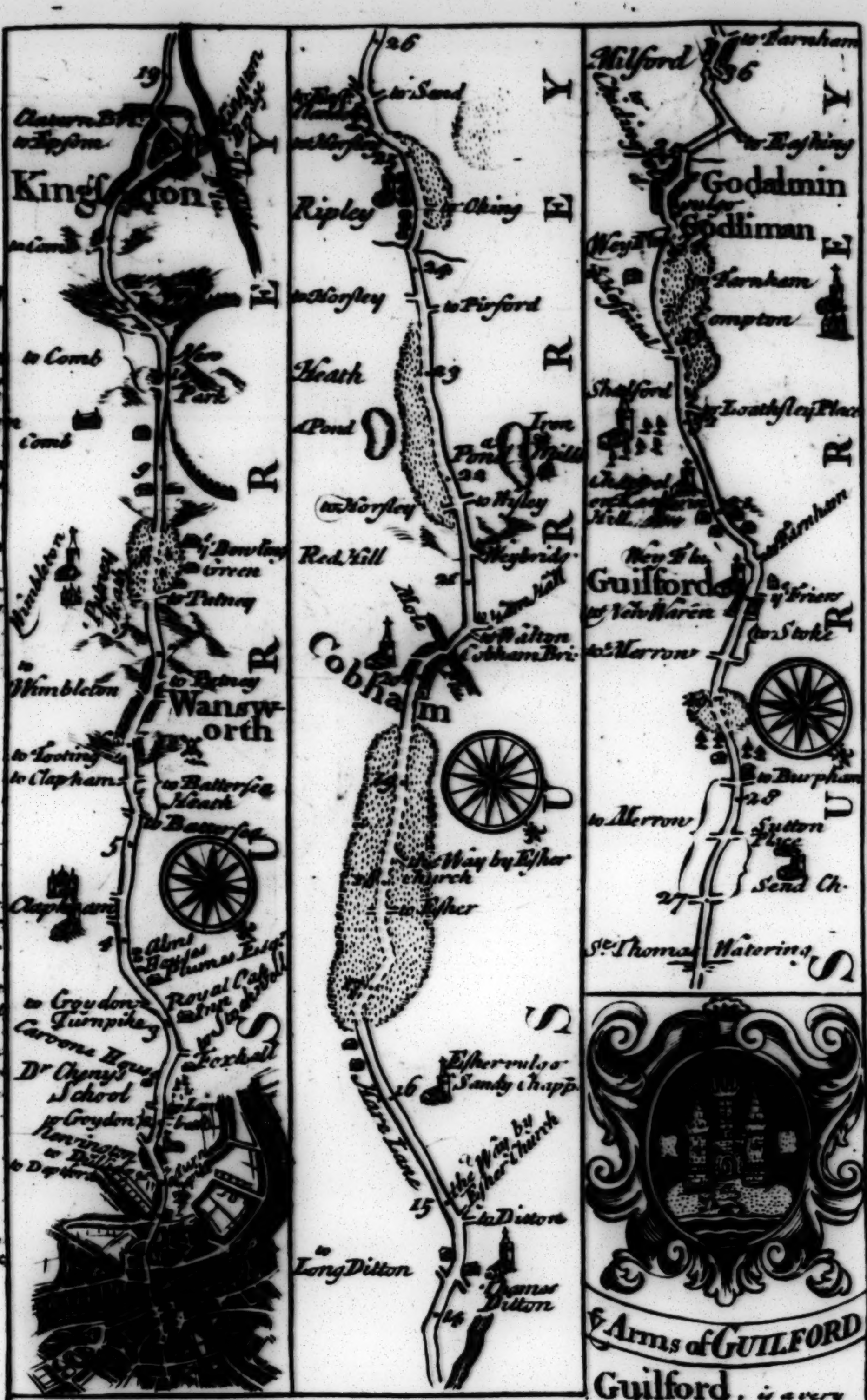

19
Kingston
to Epsom
New Park
Comb
to Comb
Wimbleton
Putney Heath
ye Bowling Green
to Putney
to Wimbleton
Wansworth
to Tooting
to Clapham
to Battersea Heath
Clapham
Alms houses
Thames Edge
to Croydon Turnpike
Foxhall
Dr Chenys School
to Croydon
Kennington
to Deptford
SURRY
26
to Send
Ripley
to Oking
to Horsley
to Pirford
Heath
Pond
Iron Mill
to Horsley
to Wisley
Red Hill
Weybridge
Mole
Cobham
Walton
Cobham Bri.
the Way by Esher church
to Esher
Esher
Sandy Chapp.
Hare Lane
the Way by Esher Church
15
to Ditton
Long Ditton
Thames Ditton
14
SURRY
to Farnham
36
to Farnham
Godalmin
Godliman
Farnham
Compton
Shalford
Loathsley Place
Chappel
to Farnham
Guilford
ye Friers
to Stoke
to Merrow
to Burpham
28
to Merrow
Sutton Place
Send Ch.
27
St. Thomas Watering
SURRY
ye Arms of GUILFORD

Guilford, is a very Ancient Borough, reciev'd its 1st Charter of Incorporation from K: Henry 1st K: Henry 7th Reincorporated it by ye Name of Mayor & Approved Men, to consist of a Mayor 7 Magistrates & 16 Bayliffs. Memb. for Parliamt. are Elected by the Free men & Freeholders, Inhabitants within ye Borough, & paying Scot & Lot. This place was formerly noted for the Cloathing trade: Since ye Reformation it produced Geo: Abbott, Arch-Bp of Canterbury, who founded here a fine Hospital; Robert Abbott that Learned Bp of Salisbury, & Sr Maurice Abbott Ld Mayor of London 3 Sons of a Clothier in this Town. Here is a fine Free School founded by K. Edwd 6th to wch one Hamond has since been a great Benefactor. The Assizes for ye County are sometimes held in this Town, wch is very well Accomodated wth Inns &c. & had formerly a Royal Palace & Castle. It has 3 Par: Chur: a great Mart on Sat: particularly for Wheat & 2 Fairs Viz ye Aprill 23d & Nov 11th Being Scituated on ye Navigable R. Wey Sends great quantities of Corn, Meale, Timber &c. to London. Here ye Treacherous Godwin E: of Kent rec'd Alfred K: Ethelreds Son & Heir to ye Crown of England, with ye most solemn Assurances of Friendship & Fidelity; but, contrary to all his Vows & ingagements surprized ye 600 Men, ye Retinue of ye Royal Youth by Night, & 1st punished them with Decimation. that is put every 10th Man to ye Sword, & then (see ye Margin *)

Guilford continued

Redecimated ye remaining Number i, e, punished ev'ry 10th Man of them in like manner: & delivered ye young Prince himself into the hands of Harold the Dane, who caused his Eyes to be put out, loaded him with Irons, & imprisoned him during Life.

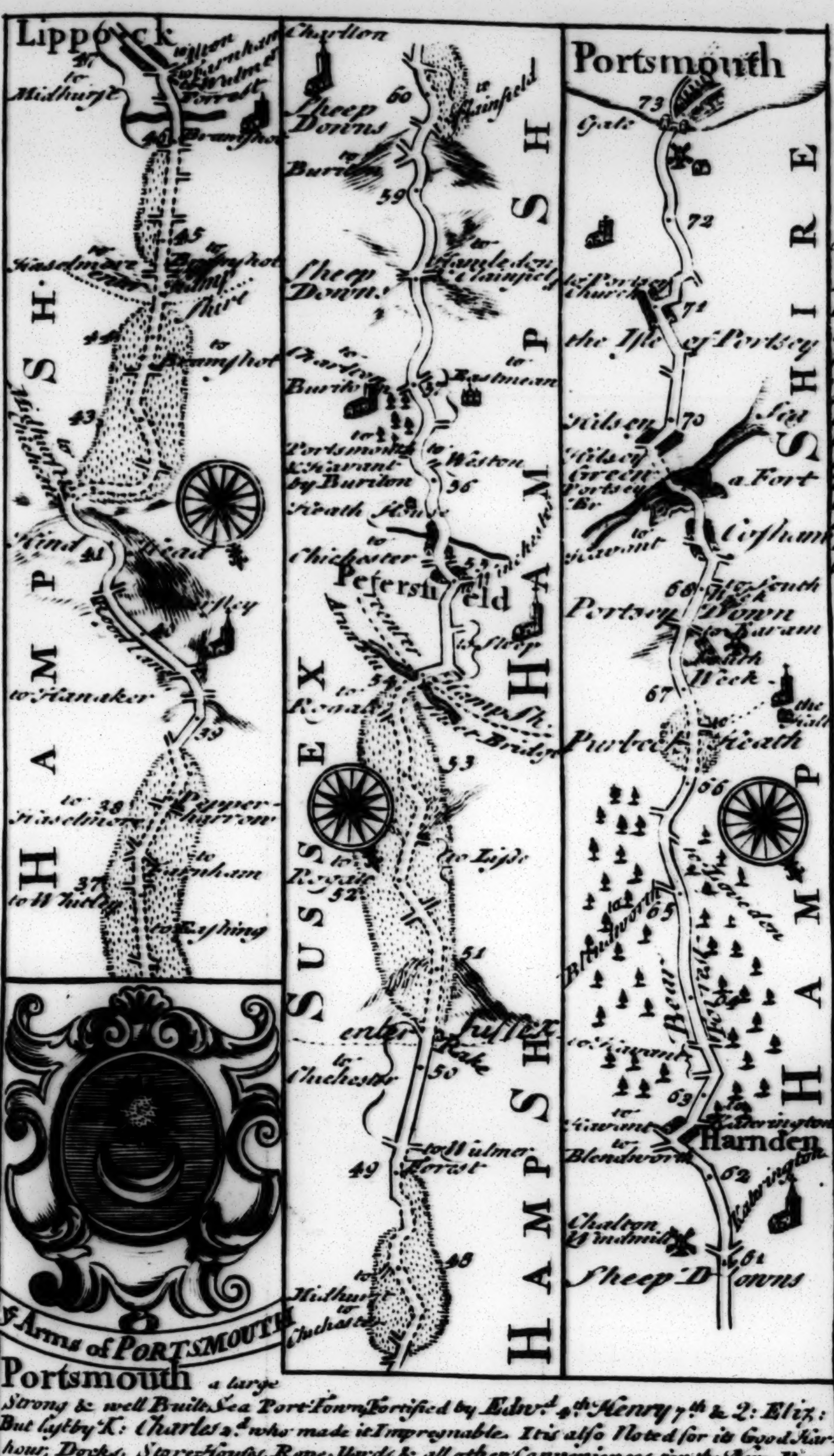
Lippock
to Midhurst
Wulmer Forrest
to Bramshot
Hasellmore
Surry shire
to Bramshot
to Chichester
Kind Head
to Hanaker
39
to Haselmere
Pepper-harrow
37
to Whitley
to Farnham
to Eshing
Arms of PORTSMOUTH
Charlton
Sheep Downs
to Burridon
to Clainfield
Sheep Down
to Hambledon
Buriton
to Eastmean
Portsmouth
Weston
by Buriton
Heath House
to Chichester
Petersfield
to Steep
to Rogate
Hampsh.
Sheet Bridge
53
52
51
to Lisse
Rogate
enter Sussex
Rake
to Chichester
50
to Wulmer Forrest
49
48
to Midhurst
to Chichester
SUSSEX
HAMPSH.
HAMPSHIRE
Portsmouth
73
Gate
72
St. Portsey Church
71
the Isle of Portsey
Hilsey
70
Sea
Hilsey Green
Portsey Br.
a Fort
to Havant
Cosham
68
to South Wick
Portsey Down
to Farum
South Week
67
the Hall
Purbeck Heath
66
65
to Blandworth
Hambleden
Bear Forest
to Havant
63
to Havant
to Blendworth
Harnden
to Katherington
62
Katherington
Chalton Windmill
61
Sheep Downs

Portsmouth

a large Strong & well Built Sea Port Town Fortified by Edwd. 4th. Henry 7th. & 2: Eliz: But laſt by K: Charles 2d. who made it Impregnable. It is alſo Noted for its Good Harbour, Docks, Store Houſes, Rope-Yards, & all other Conveniences for the Navy Royall. Incorporated laſt by K: Charles 1st. is Govd. by a Mayor Aldermen, Recorder Bayliffs & Common Councill Men. Sends Burgeſſes to Parliament. In this Town George Villiers Duke of Buckingham, intending a Second Expedition into France, was Stabb'd by John Felton a Lieutenant in ye Army. Here alſo ye Marriage between K: Charles 2d. & Q: Katherine of Portugal was Conſummated May 19th. 1662. Markets Tueſday, Thurſday, & Saturd. & one Free Mart (Vizt.) St. Peters Day, wch. holds 15 Days.

The Island of Portsey —

Is about 14 Miles in Circumference. It is encompased at high Tides wth Sea Water, of wch they make Salt & is joined to the Continent, by a Bridge over an Arm of the Sea which has a Fort for its defence. — Athelsled Wife of K. Edgar gave this Island to Newminster in Winchester.

Guilford —

Gives title to ye Rt. Honble Francis North, Created Baron Guilford Sept. 23d 1683. 35 Car. 2d. Cheif Seat at Durdans in Com. Surrey [a fine Seat built by ye Berkleys of Berkley Castle. out of ye ruins of None-such] at Rockstone Abbey in Com. Oxford.

Tunbridge [at 30]

Or the Town of Bridges, So called because here the River Medway branches it self into 5 little Streams, over each of wch is a Bridge of stone. Here is a Freeschool erected by Sr Andrew Iud of London, & a Causey in ye Road toward London by Mr. Jno. Wilfrid. Mt. Frid. Fairs Ashwednesday, Midsumer-day, & St Lukes-day. About 4 or 5 Miles South of the Town are the Chalybiate Springs called Tunbridge-Wells, which are very much resorted to by the Gentry in the Sumer season, for their excellt. Virtue & efficacy in several Cases. They have been so frequented of late Years, that there are now several Houses near them with Shops & Lodgings, & a Mt. well stored with all sorts of Provisions.

This Town give Title of Vicount to ye Noble Frederick Zulestein de Nassau: Created E. of Rochford, & Vicount Tunbridge, May 10th 1695. 7th Will 3d.

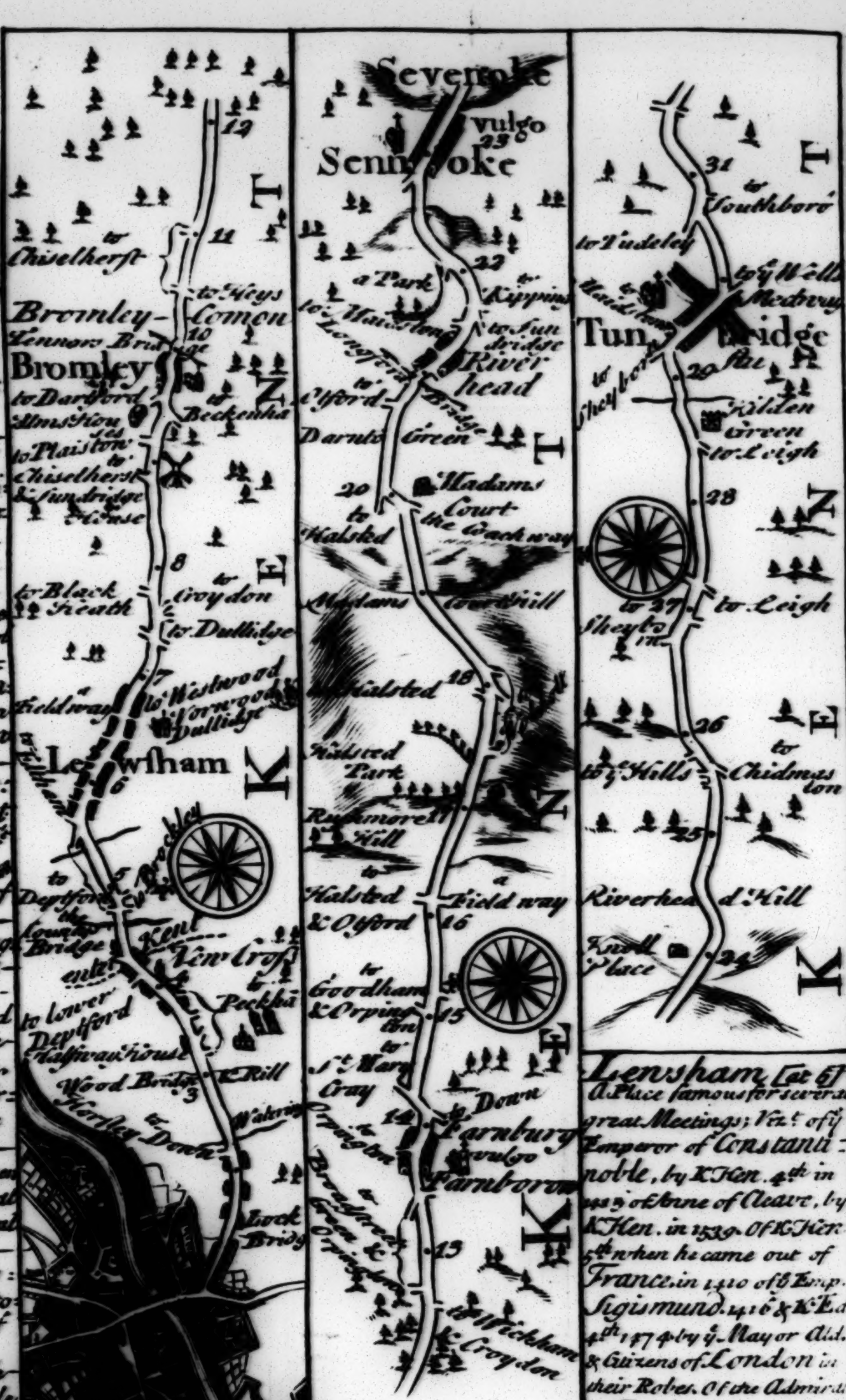
Severoke
vulgo
Sennoke
23
Tunbridge
12
11
to Chiselherst
to Heys Comon
Bromley-Comon
Lennors Bridge
10
Bromley
to Dartford
Almshouses
to Beckenham
to Plaiston
to Chiselherst & Sundridge House
9
8
to Black Heath
to Croydon
to Dullidge
7
a Fieldway
to Westwood
Norwood & Dullidge
Lewsham
6
K
E
N
T
Brockley
5
4
to Deptford
the Lower Bridge
Kent
New Cross
to lower Deptford
to Peckham
Halfway House
Wood Bridge
3
Horsley Down
Watering
Lock Bridg
a Park
22
to Kippins
to Maidstone
to Sundridge
Longford Bridge
River head
to Otford
Darnts Green
20
to Halsted
Madams Court
the Coach way
Madams
Madams Hill
Halsted
18
Halsted Park
Rushmore Hill
17
to Halsted & Otford
a Field way
16
to Goodham & Orpington
15
to St Mary Cray
to Orpington
14
Down
Farnbury vulgo Farnborow
to Bromley Comon & Orpington
13
to Wickham & Croydon
31
to Southboro
to Tudeley
to ye Wells
Maidstone
Medway
Tun bridge
to Sheybourn
29
Hilden Green
to Leigh
28
27
Sheybourn
to Leigh
26
to Chidingston
to ye Hills
25
Riverhead Hill
Knoll Place
24

Lensham [at 6]

A Place famous for several great Meetings; Vizt. of ye Emperor of Constantinoble, by K. Hen. 4th in 1399 of Anne of Cleave, by K. Hen. in 1539. Of K. Hen. 5th when he came out of France, in 1410 of ye Emp. Sigismund. 1416 & K. Ed. 4th 1474 by ye Mayor Ald. & Citizens of London in their Robes. Of the Admirall of France, & Bps of Paris by the Ld High Admirall of England, & 500 Gent; & of Cardinal Campeius, by the D. of Norfolk & many Prelates & Gent. Here are a Free Schools one for Latin, & another English founded by Mr. Abraham Colf. formerly Minister of this Parish, of which the Compy of Leather Sellers London are Governors.

Bromley [at 9¼]

Here is a Palace of the Bp. of Rochester, on whom K. Edgar conferr'd the Manor Ao. 700. Here is also an Hospital for 20 poor Widows, who have an allowance of 20£ P annu each, & a Chaplain, who has 50£ P annu being ye Donation of the Founder, the Right Revd. Dr. John Warner Bp. of Rochester; whose pious & charitable example was afterwards followed by severall other Bps. Mt. Th. Fair Feb. 3d & July 25.

THE ROAD FROM LONDON TO RYE IN SUSSEX

Containing, from the Standard in CORNHILL LONDON Compd. Meaſd. 46 & 64 Miles

	Comp.	Meaſd.		Comp.	Meaſd.
to Lewſham	4	6^{4}	to Tunbridge	20	29^{5}
Bromley	6	9^{6}	Lamberherſt	28	39^{6}
Farnborow	9	13^{6}	Newenden	38	53^{6}
Sevenoke	15	23	Rye	46	64

The Deſcription of LONDON - continued

Mint is a Royal Arſenal, where are Arms & Ammunition for 60000 Soldiers: for ye management of wch is kept ye Office of Ordnance, whereto belong ye Maſter of ye Ordnance, ye Lieutenant General, Surveyor Clerk of ye Ordnance, Keeper of ye Stores, & Clerk of ye Deliveries. This Office has alſo ye Superintendence of ye Magazines at Woolwich, Chatham, Portſmouth, Plymouth, Upnor Caſtle, Hull, Berwick &c. Within ye Walls of ye Tower is a Chappel Royal, called Cæſars Chappel, now out of uſe, & a Parochial Church, called Sti Petri ad Vincula infra Turrim, exempt from all Eccleſiaſtical Juriſdiction of ye Arch Bp, & a Royal Donative, without Inſtitution or Induction. There is alſo a Court of Record held every Monday by Preſcription for ye Liberty of ye Tower (to wch belong ye Old Artillery-Garden by Spittle Fields, & ye little Minories) holding Plea in Actions of Dept, Treſpaſs &c. The Gentleman Porter before mentioned Acts within this Liberty, as Sheriffs in their reſpective Counties. Near ye Tower is St Katherines Hoſpital which has a Royal Juriſdiction in Eccleſiaſtical Cauſes, & probate of Wills: ye Maſter of it has a conſiderable Revenue & is comonly a Perſon of Quality: It has alſo a Comiſſary from wch there is no appeal but to ye King in his Court of Chancery, who iſſues out a Comiſſion thereupon as in appeals from ye Arches, or Prerogative. London Bridge formerly of Timber was deſtroyed by Fire Anno 1135. 1º Ri Stephani & afterwards rebuilt of Stone by K. Hen. 2d & K. John: it conſiſts of 19 Arches, 20 Foot diſtant from each other, & has in ye Middle a Draw Bridge, being in all 800 Foot long, 60 high, & 30 broad, it has Annexed to it, for its Maintenance & repair, a vaſt Revenue in Lands & Houſes, & there are Several conſiderable Officers belonging to it, ye chief of wch are ye 2 Bridgemaſters eligible Yearly on Midſumer Day, after ye Sheriffs & Chamberlain, out of ye Body of ye Livery-men. London is Said to have been firſt Walled round by Conſtantine ye Great, at ye requeſt of his Mother Helena, wth a mixture of Hewn Stone, & Britiſh Bricks, for ye Londoners like ye Lacedemonians, before yt time Slighted fenced Cities, deeming ye Courage of ye Inhabitants ye beſt Fortification & moſt terrible to an Enemy. To ye Walls belonged 7 Gates Still Standing, Vizt Ludgate, So Named either from K. Luddus, or taken from Fludgate, in regard to ye Ditch below it as there was ye Porta Fluentana at Rome; Newgate, from ye Newneſs of its building called Chamberlan Gate, now ye Publick Goale for Malefactors &c; Alderſgate, either from its Antiquity or from Aldrick ye Saxon; Cripplegate, from ye adjoyning Hoſpital for Lame & Infirm People; More Gate, (from a Neighbouring Bogg or Fenn formerly, but Since drained & turned into Pleaſant Walks) built by Francerius Falconer Ld Mayor Ano 1414; Biſhops Gate, from Some Biſhop, wch ye German Merchts of ye Society of ye Hanſe Towns, were formerly obliged by Articles to repair & in Caſe of Siege to defend; Ald Gate or Old Gate, from its Antiquity; Beſides Beling or Bilings Gate, now a Wharf for Ships, & Dour Gate i. e. Water Gate, now called Dow Gate. The Royal Exchange in Cornhill, erected firſt in ye Year 1566 by Sr Tho: Greeſham a Noble Mercht, & by a Herald & Sound of Trumpet in ye preſence & by ye Special Comand of 2 Eliz. proclaimed Royal, was even then (tho' of Brick) one of ye fineſt Burſes in ye World; Before ye time of its building, ye Merchts had their Burſe or Meeting place in Lombard Street. The Stately Fabrick now Standing

was

Seven Oak
[at 23]

Received its name from seven Oaks of an extraordinary Size, which grew in or near it at its firſt building, but have been long since cut down. It is governed by a Warden, and 4 Aſsiſtants, has a Mt. on Sat. and 2 Fairs viz. June 20th & December 6th. Here is an Hospital & School founded by Sr. Wm. Sevencke, sometime Ld. Mayor of London, for the instruction of poor Children & Sustenance of aged Persons. He is said to have been a Foundling brought up at ye Charge of some Charitable Person of this Town, from whom he took his name; which probably disposed him to so gratefull & suitable a Charity. Here was also formerly a magnificent Palace of the Arch Bps. of Canterbury, built by Tho. Bourchier of the said See, very much enlarged & beautified by his Successors Arch Bps. Morton, & Warham, which last finding it envied by the Nobility exchanged it with the King. — From the Crown temp: Jacmi R. I it came to the Sackvils E. of Dorset, & by them it was disposed of to Mr. Richard commonly called Dog Smith who settled it for ever on St. Thos. Hospital Southwark. This place is lastly remarkable for the unhappy defeat & Death of Sr. Humphrey Stafford, by Jack Cade & his followers, being sent against them by K. Hen. 6th —

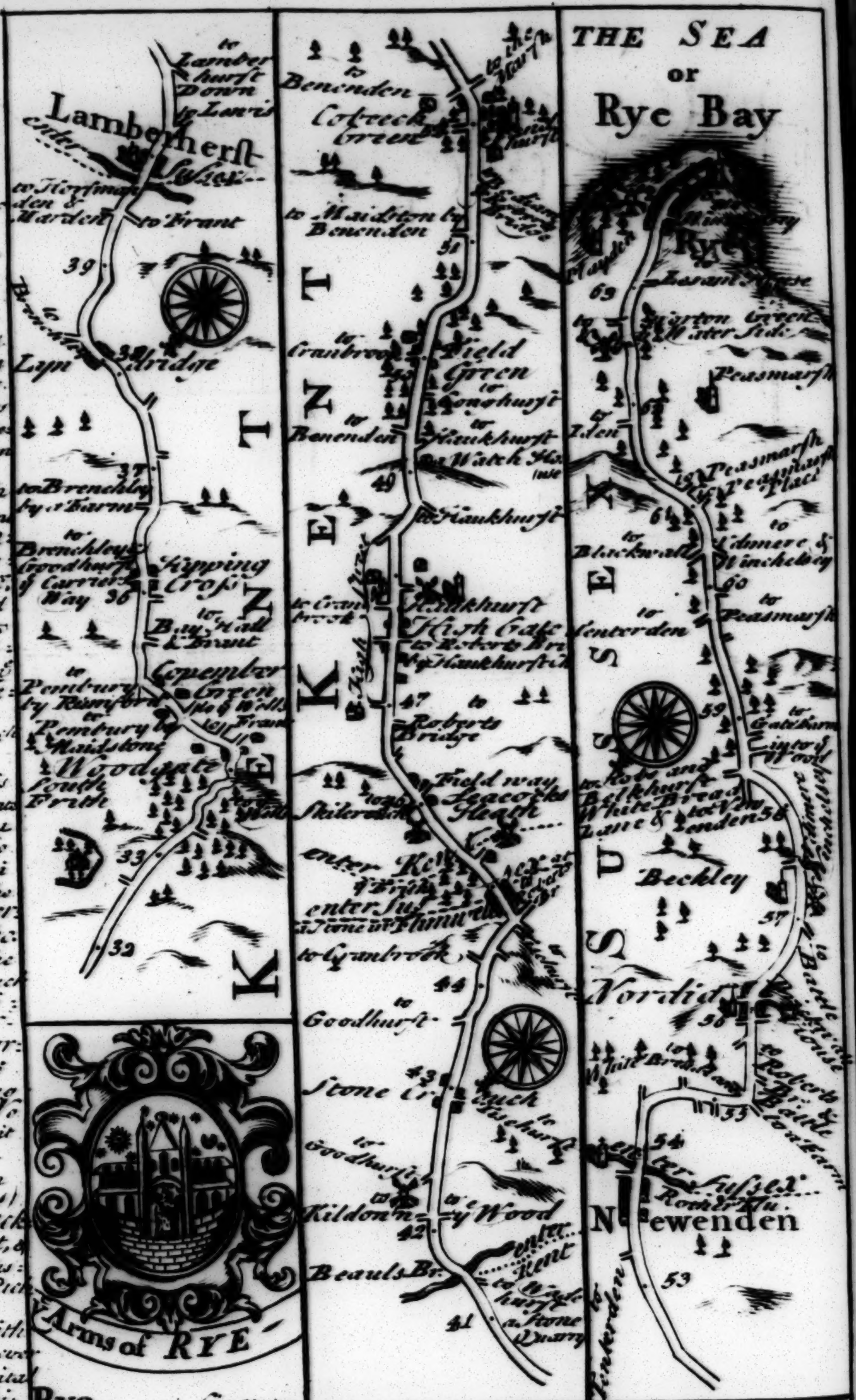
THE SEA or Rye Bay
Lamberhurst
Lamberhurst Down
to Lewis
Sussex
to Horsmonden & Harden
to Frant
39
Lyn
38
Bridge
37
to Brenchley by a Farm
to Brenchley Goodhurst & Carrier Way
36
Kipping Cross
to Bay Hall & Frant
to Pembury by Rumford
Copember Green
to Pembury & Maidstone
Woodgate
South Frith
33
32
KENT
y Arms of RYE
to Benenden
Colbreck Green
to Maidston by Benenden
to Cranbrook
Field Green
to Goudhurst
to Hawkhurst
to Benenden
Watch Ho.
49
to Hawkhurst
to Cranbrook
Hawkhurst High Gate
to Roberts Bridge
to Hawkhurst
47
to Roberts Bridge
Field way
Seacocks Heath
Skilers
enter Kent
enter Sussex
Flimwell
to Cranbrook
44
to Goodhurst
43
Stone Crouch
to Goodhurst
Kildon
42
Wood
Beauls Br.
enter Kent
41
a Stone Quarry
Rye
Playden
69
Scots Green
Water Side
Peasmarsh
Iden
to Peasmarsh Place
61
to Udimore & Winchelsea
to Blackwall
60
to Tenterden
to Peasmarsh
59
to Gatsburn
into y Wood
to Robs and Belkhurst
White Bread Lane & to Newenden
58
Beckley
57
to Battle
SUSSEX
Nordiam
56
to White Bread
to Roberts Br. & Battle
55
54
enter Sussex
to Rother Riv
Newenden
53
to Tenterden

Rye One of the Cinque-Port Towns, to which Tenterden belongs as a Member; it is well built and populous. Situated upon a Rocky Hill, with a very pleasant Prospect toward the Sea: The Ancient Splendor of this Place is sufficiently manifested by Ipres Tower, fortified by William of Ipres E. of Kent, and the Privileges it enjoyed equally with the Cinque-Ports; before it was annexed to them as a Principal. K. Edw. 3d walled it round, and it had sometime a Comodious Harbour, but subject to the uncertainty of the Sea: It now drives a great Fishing Trade: The Corporation consists of a Mayor, Jurats & Comonalty, who with the Freemen, choose Members for Parliament. The Parish Church is a large and Handsom Building. Markets on Wednesday, & Satterday. Fairs August 10th.

The Roads from

LONDON *to* BARNSTABLE, &c.

Contains as follows & Comences at Andover *(see Page [illegible])*

	Aſcot..108:133 1/7	Ivy......24:33
From London to	Bridgwatr 116:143 3/5	Newport..30:42
Andover.55:66½	Hartrod house 126:155	Hall Drunkard 38:5
Ameſbury.65:80 1/5	Dulverton.136:169 6/8	Cambleford.42:57½
Shrawton...70:86¼	S. Moulton 146:183½	St Indullion.49:65 1/6
Warminſter..80:99¼	Barnſtable 154:194	Padſtow.54:72 2/3
Maiden Bradley 85:106	*From Barnstable to*	St Columb 60:8
Bruton...93:115 1/5	Torrington..8:11½	St Michael.65:87¼
Weſton Reſſe..102:126½	Hatherley.15:21¼	Truro....70:94

The Deſcription *of* LONDON*-continued*

was after ye great Fire, built in ye place of ye former, at ye Joynt & equal charge of ye Chamber of London & ye Company of Mercers, in a Quadrangular form, containing from E. to W. 203 Foot, & from N. to S. 171 Foot, & coſt 50000l. to reimburſe wch expence there are abt 200 Shops above Stairs, let at the Yearly rent of 20l. each, & 30l. Fine, beſides ye Shops below Stairs, & ye fine Vaulted Cellars. So ye ye Ground whereon ye Building Stands, being very little more then 3 Quarters of an Acre, & producing above 4000l. Yearly, is perhaps one of ye Richeſt Spots of ye dimenſion in ye whole World: And as for ye Burſe it Self, conſidering its Admirable Architecture, Magnificence of its Pillars, & Front, ye many Royal Statues, curiouſly wrought in Marble & Alabaſter, ye lofty Turrett, wherein is a Chain of 12 Bells, ye comodious Walks for Merchts in all Weathers &c. we may venture to Say there is none like it. Among ye said Royal Statues, ye of K. Chas 2d in ye middle of ye Quadrangle, is particularly obſervable for its Life & exact proportion, ye Work of ye Noted Carver & Statuary, Mr Grimlin Gibbons erected at ye charge of ye Society of ye Merchts Adventurers of England. There are alſo Several other Statues worth our Notice, as ye of K. Chas 1st on Horſe-back, at Charing Croſs (done in Braſs by Lasour, ye great Artiſt who made ye Magnificent Brazen Monument, in K. Hen. 7ths Chappel, for ye D. of Buckingham, Sculpt by Felton) Near wch is ye Mews so called becauſe ye King formerly kept his Hawks in it, as he does now his Horſes. The Statue of K. Jas 2d of Braſs in ye Court at White Hall, & another of K. Chas 2d over ye Conduit at Stocks Market, erected at ye Sole Coſt of ye worthy Citizen & Alderman Sr Robt Viner Kt & Bart are likewiſe to be admired. Omitting ye Several Magnificent Halls of ye Incorporate Companies, as Mercers, Drapers, Fiſhmongers, Skinners, Goldſmiths, Merchant Taylors &c. we shall onely touch upon Guild Hall. Erected firſt by Sr Thos Knowles Mayor Ao 1411, & after ye Fire rebuilt as we now see it, in it sit ye Judges of Weſtminſter, upon Niſi Prius &c. & ye Mayors & Sheriffs Court, & ye Court of Conſcience: Near it is a very fine Chappel for ye uſe of ye Ld Mayor & Court of Aldermen. Near or adjoyning to Guild Hall is Blackwell Hall ye grand repoſitory of ye Woollen Manufactory, under ye Governours of Chriſts Hoſpital. Of ye Several publick Offices, as ye Admiralty Office at Charing Croſs, ye Navy Office, Pay Office, Victualling Office, &c. we shall particularly obſerve ye Cuſtom Houſe in Thames Street, a very uniform Building, wch being rebuilt after ye Fire by K. Chas 2d, coſt 10000l. It Suffered again by a Fire not long ſince, but has been repaired: And ye Comiſſioners during ye time of its reparation took a convenient Houſe in Leaden Hall Street where they Still Sit, being 7 in Number, & holding places by Patent from ye King, who allow's each of them a Salary of 1000l. The under Officers are appointed by a Warrant from ye Lds of ye Treaſury. The Cuſtoms are Said to be worth to ye Crown Yearly upwards of 1300000l. Next ye Exciſe Office in ye Old Jury, where Sit ye Comiſſioners of his Majeſtie's Exciſe, being 7 in Number who had formerly a Salary of 800l. P. An. wch is now 1000l. by reaſon of ye Annexion of ye Leather Office, formerly managed by diſtinct Comiſsrs. The Poſt Houſe General in Lombard Street, is a very convenient building, purchaſed by K. Chas 2d of Sr Robt Viner: The Office is executed by 2 Poſt maſter General, & managed by a Deputy & 77 Perſons, who give their actual attendance. Hence Letters & Packets, are diſpatched every Monday to France, Italy, Spain, Flanders, Germany, Sweden, Denmark, Kent, & ye Downs: Tueſday, to ye United Netherlands, Germany, Sweden, Denmark, all parts of England, Scotland, & Ireland: Wedneſday to Kent, & ye Downs: Thurſday, to France, Spain, Italy, & all parts of England and

Warminſter [at 99]

A pretty large Town, & anciently enjoyed great Immunities for Doomsday Book says, nec Geldavit, nec Hidata fuit: & it pay'd no Tribute or Tax; It has a very great Corn Market on Sat: 2 Fairs, & very good Inns.

Ameſbury [at 80]

Received its Name from the Valiant Ambrosius Aurelianus, who in the Declension of the Roman Empire, took upon him the Government of Britain, & with the aſsiſtance of ye Magnanimous Arthur, repelled the moſt furious Attacks of his Enemies, & Foreign Invaders; but was at length Slain in a sett Battle on Salisbury Plain, in the defence of his Country. Here was a Monastery founded by Ambrosius for 300 Monks, who were to pray for ye Souls of those that were Slain by the treachery of Hengist the Saxon. Here was also a Stately Nunnery built and endowed by Alfritha Wife to K. Edgar, to expiate the Murther of her Son in Law K. Edward. Q. Elinor Wife to K. Henry 3d renounced all Regal Pomp, and spent the latter part of her days in this Nunnery, & Mary Daughter to K. Ed. 1st & 13 Noble Mens Daughters, were veiled in it on Aſsumption day, Anno 1285. This Town has several good Inns. a Mt on Friday & 2 Fairs yearly.

Maiden Bradley

Here was formerly an Hospital for Lepers, built & endowed by Manser Biſset, about the latter end of K. Stephens Reign or the beginning of K. Henry the 2d.

[at 106]

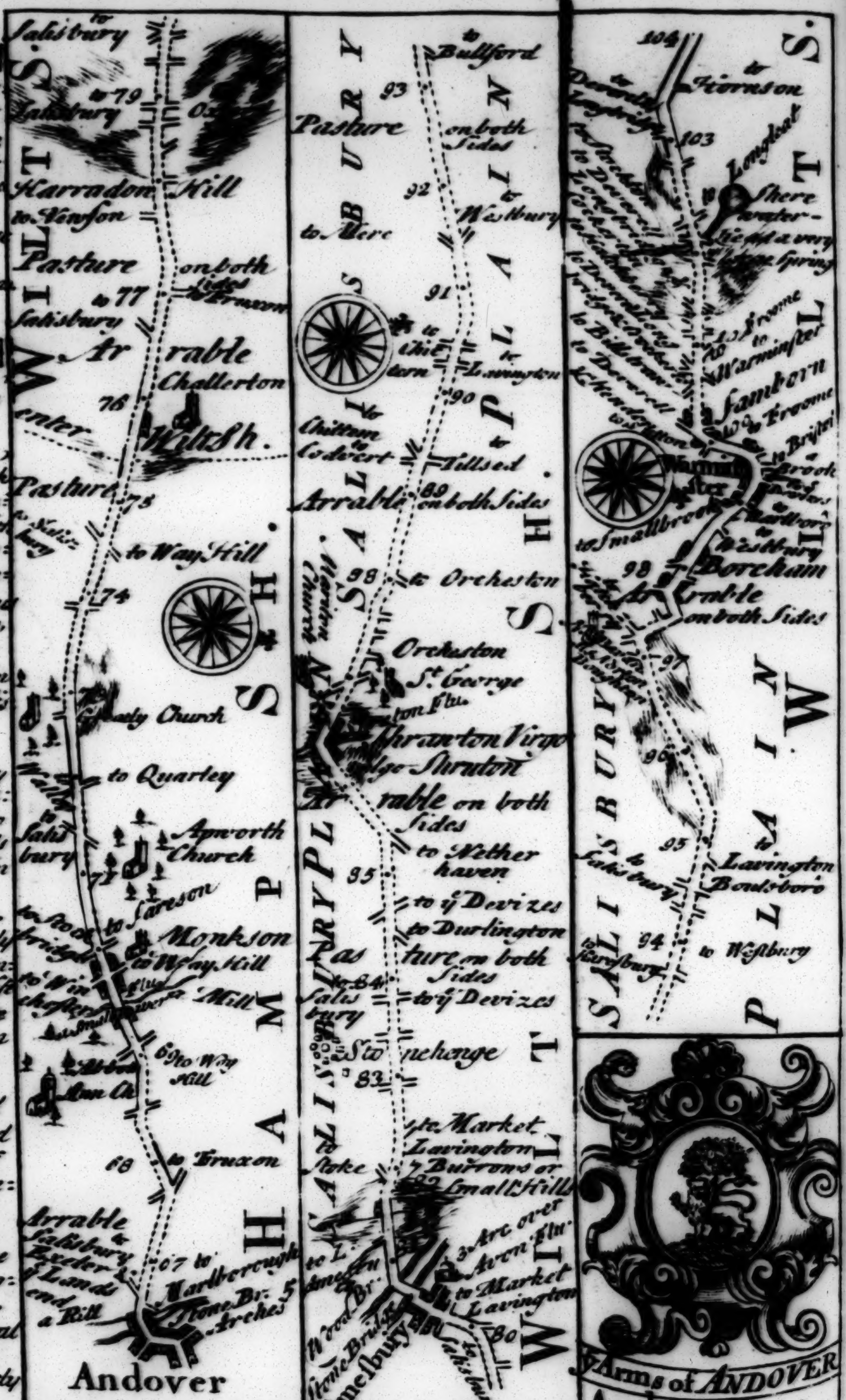
WILTS.
HAMP SH.
SALISBURY PLAIN
WILTS.
Salisbury
to 79 Salisbury
Harradon Hill
to Venson
Pasture on both Sides
to 77 Salisbury
Arrable
Challerton
Winter
Wilt Sh.
Pasture
to Way Hill
Lady Church
to Quarley
Apworth Church
to Sareson
Monkson
to Stockbridge
to Winchester
to Wey Hill
to Way Hill
Abbots Ann
to Truxon
Arrable
Salisbury & Exeter
Lands end a Bill
to Marlborough
Stone Br. 5 Arches
Andover
to Bullford
Pasture
on both Sides
to Wastbury
to Mere
to Chittern
to Lavington
Chittern Codvert
Tillsed
Arrable
on both Sides
to Orcheston
Orcheston St. George
Shrawton Virgo
Shrawton
Arrable on both Sides
to Nether haven
to ye Devizes
to Durlington
Pasture on both Sides
to ye Devizes
Salisbury
Stonehenge
Market Lavington
7 Burrows or Small Hill
to Stoke
Avon Flu.
to Market Lavington
Wood Br.
Stone Bridg.
Amesbury
to Salisbury
to Horningsham
Longleat
Shere water
to Frome
to Warminster
Samborn
to Bristol
Warminster
to Smallbrook
to Westbury
Boreham
Arrable on both Sides
to Salisbury
Lavington
to Westbury
to Deverell
to Sutton
to Bishopstrow
to Heytesbury
104
103
98
97
96
95
94
93
92
91
90
89
88
85
84
83
82
80
79
77
76
75
74
73
69
68
67
ye Arms of ANDOVER

Andover a very Flourishing & Trading Town Incorporated last by Q: Eliz: under a Bayliff, High Steward, Recorder, 10 approved Men (out of whom are Chosen 4 Justices) 22 Capitall Burgeſses. Memb: for Parliament are Elected by a Majority of ye Corporation. Their Trade conſists in Malt, Shalloons &c. Markets Saturday. Fairs May 1st & Novemr 6th. Near this Town also is a Fair Yearly on Septr 30th call'd Wey-hill Fair, from ye little Village where it is kept; Eſteem'd ye greateſt in England for Sheep: Farmers from ye North, South & East Resorting to it; to Buy Dorſet Shire Ewes. It is also very Conſiderable for Kentiſh, & Suſsex Hops; & Gloceſter Shire, & Somerſet Shire Cheeſe, which are brought to this Fair in great Abundance.

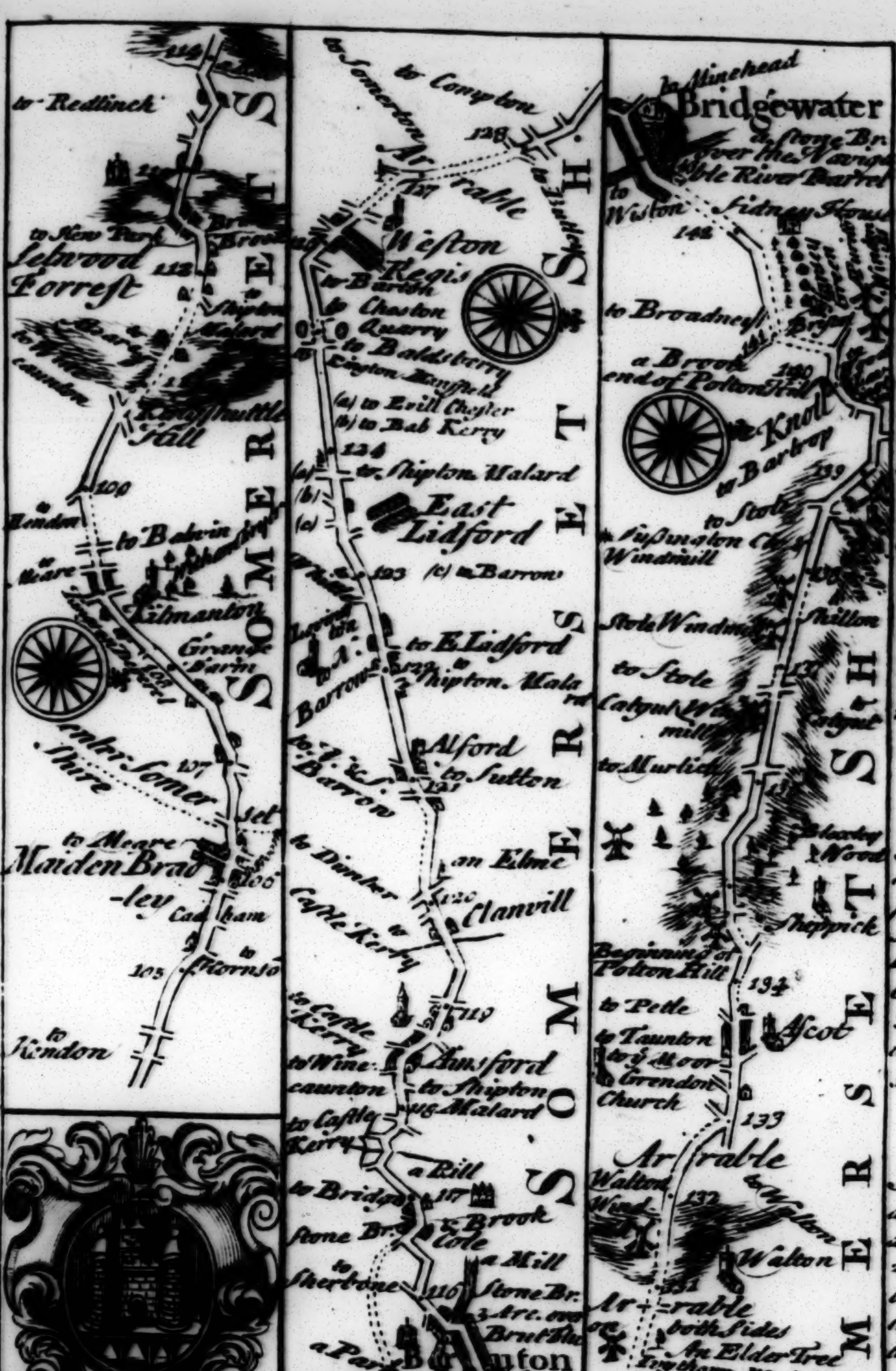
Bridgewater
Bruton
Weston Regis
East Lidford
Alford
Clanvill
Ansford
Selwood Forrest
Kilmanton
Maiden Bradley
Knoll
Ascot
Walton
Somerset Shire
Wilt Shire
to Glastonbury
to Somerton
to Minehead
ye Arms of BRIDGEWATER

Bridgewater
Gives Title of Earl to the Noble Scroop Egerton. Created Earl, May ye 27th 1617: 15 James 1st. Chief Seats, at Ashbridg in the County of Bucks, Ellesmore in ye County of Salop, & Newborough in Staffordshire.

Bruton [at 115]
Is a Town well built & Inhabited, has a fair Church, a Free School founded by K. Ed. 6th & a Noble Alms-house. Its chief Trade is in Serges Stockings &c. Mt. Saterd. 3 Fairs Yearly.

Stonehenge, a Strange Structure of a vast bigness, about 28 Foot high, & 7 in breadth, placed in 3 Circles, one within another, reckon'd as one of the Wonders of our Land, & said to be erected by Uter Pendragon, assisted by the British Merlin, in remembrance of the Britains Massacred near this Place by the Saxons under Hengist, at a pretended Treaty by Cambden & others are of Opinion, that these Stones were not hewn out of the Rock, but artificially made of pure Sand, & by some glutinous matter cemented together.

Bridgewater Is a Sea port Town, & ancient Corporation; had its first Charter from K. John, was made a Mayor Town by K. Hen. 4th & a distinct County by K. Hen. 8th. It is gov.d by a May.r Recorder, Bayliffs, Aldermen, & 24 Comon Council-men: The said Mayor, Recorder, & Aldermen are Justices of the Peace: They have also a Town-clerk, 2 Serjeants at Mace, & a Water Bayliff. The Freemen are free of all Sea-port Towns in England & Ireland, except London & Dublin. The Inhabitants paying Scot & Lot, elect Memb.s for Parl. Here is a very fine Par: Church dedicated to St. Mary, & 2 good Markets on Th. & Sat. 4 Fairs Viz: 1st Thur. in Lent, June 24th, Sept. 21st & Dec. 29th. Here was anciently a Castle built by Wm. de Briewer, in the reign of K. Jno. He also very much improved ye Haven, & began to build ye Bridge, wch was finished by one Trivett or Strivett, a Nobleman of Cornwal: The said Trivett likewise erected an Hospital here, dedicated to St. John

Torrington

Gives Title of Baron to the Right Honourable Thomas Newport. Created Baron Torrington, July ye 2d 1716. Chief Seat at Twickenham in the County of Middleſex.

Dulverton

Is a well accomodated Town, has a good Mt. on Sat. &c. Fairs, Viz on the Feasts of St. Simon & Jude, and St. Peter, for Cattle and Sheep Chiefly. [at 170]

Moulton

Is a Corporation Govd. by a Mayr., Recorder, & Capital Burgeſſes, the Said Mayr. is a Juſtice of ye Peace for a year after his Mayoralty, and the Eldest Burgeſs likewise. This Town trades mostly in Serges and Felts, has a good Mt. on Sat. and 2 Fairs, Viz on Sat. before St. Barnabus, and the Sat before St. Bartholemews day. [at 183]

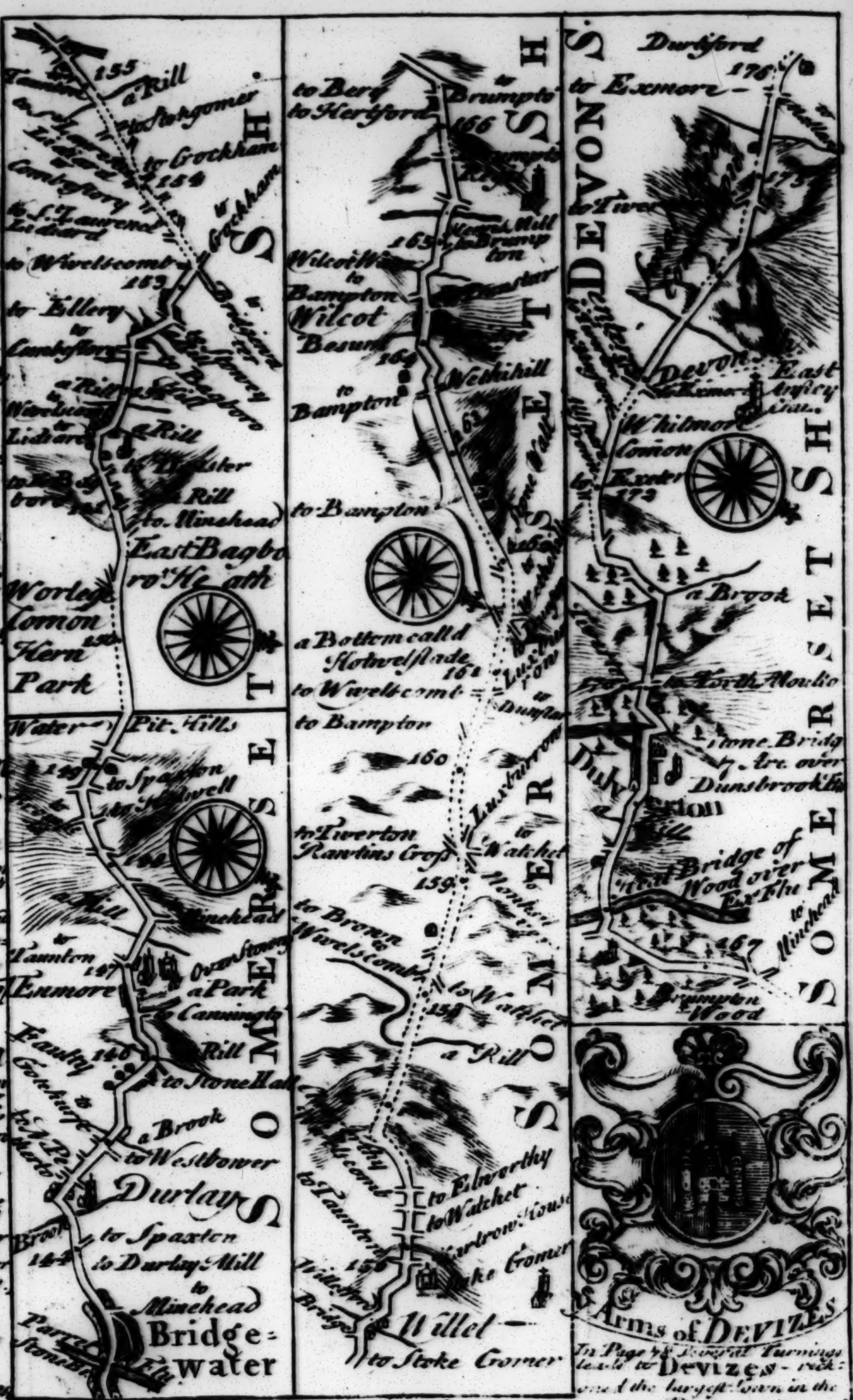

155
a Rill
to Taunton
to Stogomer
to Grockham
154
Combflory
to St. Laurence
Lidiard
to Grockham
to Wivelscomb
153
to Bridgford
to Ellery
to Combflory
to Bishops Lidiard
to Bagboro
a Rill
to Lidiard
a Rill
to Blagbo[r]o
to Kingston
a Rill
to Minehead
East Bagboro' Heath
Worley Comon
Hern Park
Water
Pit Hills
to Spaxton
Holwell
to Minehead
to Taunton
147
Enmore
Overstowey
a Park
to Cannington
Fauldy
Gotehurst
146
a Rill
to Stone Hall
a Brook
to Westbower
Durlay
a Brook
to Spaxton
144
to Durlay Mill
to Minehead
Parret
Stonesb.
Bridgewater
SOMERSETSH.
to Berry
to Hertsford
to Brumpton
166
Wood Mill
to Brumpton
165
Wilcot Wood
to Bampton
Wilcot
Besun
164
to Bampton
Wethhill
163
to Bampton
a Bottom call'd Holwelslade
162
161
to Wivelscomb
Luxborrow
to Dunster
to Bampton
160
Luxborrow
to Watchet
to Tiverton
Rawlins Cross
159
Monksil
to Brown
Wivelscomb
158
to Watchet
a Rill
to Wivelscomb
to Taunton
to Elworthy
to Watchet
Nardrow House
Stoke Gomer
157
Willeston Bridge
Willet
to Stoke Gomer
SOMERSETSH.
Dulverford
176
to Exmore
175
to Tiverton
DEVONS.
Devonsh.
East Ansley
Whitmore Comon
to Exeter
172
a Brook
to North Moulton
Stone Bridge 7 Arc. over Dunsbrook
Dulverton
Bridge of Wood over Ex Flu.
to Minehead
167
Brumpton Wood
SOMERSETSH.
Arms of DEVIZES

In Page 78 Several Turnings leads to **Devizes** - reckoned the largest Town in the County. It had formerly a very Strong Caſtle, Built by the Rich Roger Biſhop of Sarum; who was raised to be the 2d Man in the Kingdom from a Poor Maſs Prieſt but at laſt Died Miſerably in Priſon. which Caſtle was Severall times Beſieged in the Civill Wars, Particularly by Sr. Wm. Waller who Blockading Sr. Wm. Hopton in it occasioned that Memorable Battle 13th of July 1643 call'd Rund-way Fight; from the Down on which it was fought. The Corporation by Charter from K. Charles ye 1st conſiſts of a Mayor, Recorder, & Com. Councill who are Diſtinguiſh'd by ye Name of chief Burgeſſes, Councellors, & chief Burgeſſes of ye Comon Councill in Number 36 & Elect ye Mayor & Free Burgeſſes choſen by ye Mayor and Comon Councill whoſe Number is not limited. Trade chiefly the Woollen Manufactury Particularly Druggets. Market Thurſday. Fairs Candlemaſs Day. Holy Thurſday, Thurſday in Trinity Week Mid-Sumer Day Auguſt 20th & St. Mathews Day. Here are 3 Pariſh Churches within & 1 without the Town.

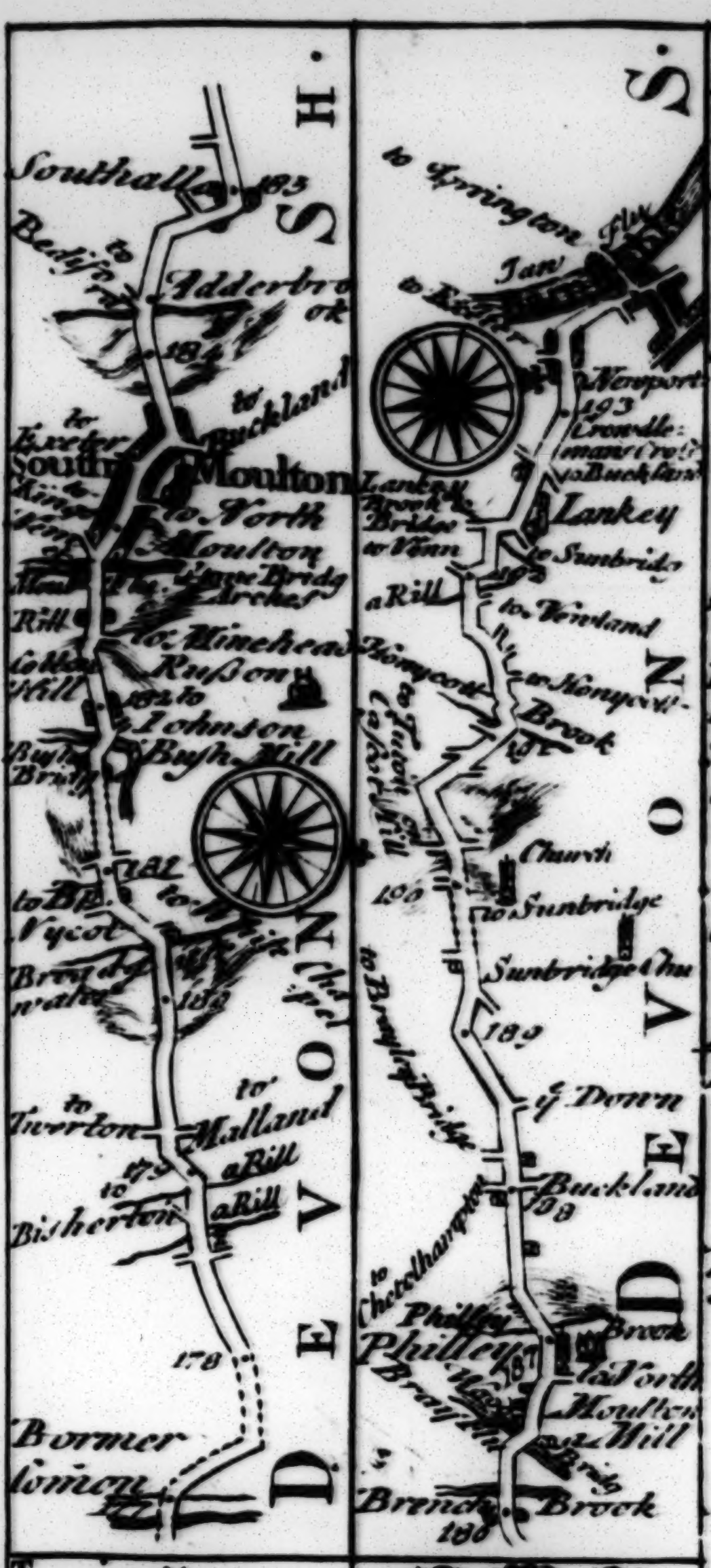
DEVONSH.
Southallen 193
to Bediford
Adderbrook
to Buckland
to Exeter
South Moulton
to North Moulton
to Minehead
Ruston
Johnson
Bush Hill
to Tiverton
Malland
a Rill
Bisherton
Bormer Comon
to Torrington
to Exeter
Newport 193
Crowdle-mans Cross
to Buckland
Lankey
to Sunbridge
a Rill
Sunbridge Church
Church
y Down
Buckland
Philley
Brendon
Brook
North Moulton Mill
DEVON

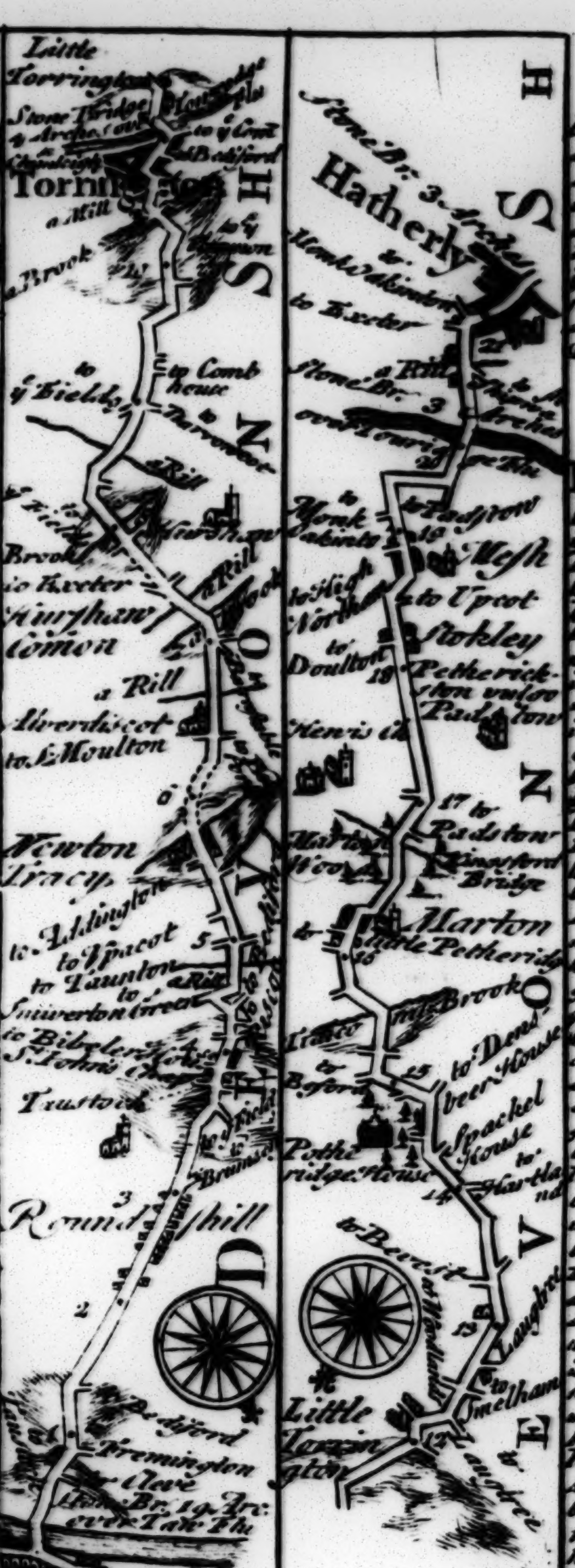
Little Torrington
Stone Bridge 4 Arches over y Towridge
to y Gret Bediford
Torrington
a Mill
a Brook
to Comb house
to y Bieldy
a Rill
to Exeter
Hursham Comon
a Rill
Alverdiscot
to S. Moulton
Newton Tracy
to Idlington
to Upacot
to Taunton
Sniverton Green
Bibeler
S.t Johns Chap.
Trustock
Roundshill
Bediford
Fremington Cleve
Stone Br. 19 Arc: over Taw Flu
Barnſtable
Stone Br. 3 Arches
Hatherly
to Exeter
Stone Br. 3 Arches over Towridge Flu
to Padstow
Monk Okehampton
Mesh
to Upcot
Stokley
to High Northam
to Doulton
Petherickston
to Padstow
to Padstow
Kingsford Bridge
Marton
Little Petherick
Brook
to Dewlbeer House
Spackel House
Petherbridge House
to Beresford
to Hartland
Langtree
Little Torrington
Smelham
DEVONSH.

Torrington, is a

very Rich, Populous and Trading Town & Ancient Borough, & formerly sent Members to Parliamt. has been diſcontinued a dec:ing ever ſince K: Hen. 4. Q: Mary 1st. made it a Corporat.n consiſts of a May.r 8 Alderm. & 16 Burgeſses It Trades chiefly in Stuffs. has a very Fair Church w.th a Library belonging to it; a good Market on Sat: for Fleſh, Corn &c. & 3 Fairs (Viz.t) on S.t Georges, S.t I.n Baptiſt, & S.t Michaels Day the Petty Seſsions & other Meetings ab.t publick Buying are comonly kept in this Town, being most convenient for that purpoſe.

Margaret, Counteſs of Richmond, & Mother to K. Henry 7th. Lived Sometime in this Town, & pitying the Miniſter of ye Pariſhes long walk from the Parſonage House to the Church, gave him & his Succeſsors, the Mannor House and the Lands belonging to it; adjoyning allmoſt to the Church Yard. Here are alſo Alms Houses, for the relief of the Poor: and for better Maintenance William Fitz Roberts has allowed them the Use of a large Common.

ye Arms of BARNSTABLE

Barnſtable –

a very Fair large & Populous Town: The Corporation is very Ancient, & Said to have been firſt so Conſtituted before the Norman Conqueſt by Charter from K: Athelston. It has received its Priviledges from Severall Kings of England (Viz.t) K: Henry 1st, King John, and from Q: Mary all which were Confirm'd 23d January 8th of James 1st. Conſiſts at Preſent of a Mayor, High Steward, Recorder, & Deputy, 24 Comon Council-Men of whom 2 are Aldermen. Members for Parliament are Elected by the Mayor, Aldermen, Capital and Comon Burgeſses and Returned by the Mayor. Over the River Taw on which the Town is Scituate is a Stately Stone Bridge of 16 Arches Said to be Built by one Stamford a London Merchant. Trade conſiſts Chiefly in the Woollen Manufactury. Market Fryday for Corn Cattle Wooll Yarn &c. Fairs Sept.r holding 4 Days Toll Free.

Hatherly a Small Town containing ab. [illegible] Houses, Scituate on a Branch of ye River Towridge, has a Market on Friday.

Padſtow

[or 72.] i.e. Petrocks Place, so called from one Petrocus a British Saint who Lived here in a Religious manner, & was interred in ye Church here, but afterwards Tranſlated to Bodmin: It was also called Addleston, from K: Athelſtan who is said to have conferr'd great Priviledges on this Town: It purchaſed that of a Corporation about the beginning of the last Century. It drives a pretty good Trade to Ireland, being but 24 Miles eaſy Sail, and has a good Market on Saturday. Here is a very Handſome Seat, of the Ancient Family of the Prideaux. About ½ a Mile below Padſtow in the Mouth of the River Camel is a New Iſland, Noted for good Camphire & Sea Fowl.

At Fedeſick neare ye aforeſaid River, you enter a great Sand Plain drove up (as tis reported) from the Sea by a North West Wind, having covered above 300 Acres of Land, & Several Houses; part of a Ch. being still viſible.

Ye Arms of Launceston

Dunheved als Launceston

is a very Ancient Town said to be founded by Eadulfus Brother to Alpsius D. of Devon and Cornwall, abt 200 yrs before ye Conquest when ye Conqueror gave this, & 248 other Manors in this County, to his half Brother Richd Earl of Moreton & Cornwall, who built a very strong Castle here; wch for its strength was called Castle-terrible; when ye said E. & his Successors resided to ye great advantage of ye Town, wch had Burgesses temp Hen 2d & temp Hen 3i Richd E. of Poictiers & Cornwall ye Kings Brother made it a Free Borô wth sundry privileges wch were afterwds frequently confirmed. The Manor & Honour of this Borough is vested in ye eldest Son & heir apparent of ye Crown of England, being by birth D. of Cornwall, & for want of such Issue is falls to ye Crn. The Corp by Chartr from 2 Mary Ao 1555 consists of a Mayor, Recordr, 8 Ald., who with ye Free Burgesses in No abt 130, elect Membrs for Parlt. The sd May.r & Recordr are Justices of ye Peace wthin ye Borô. Mt Th. Satur. Fairs Whits. Midsumr, St Catherins and St Leonard.

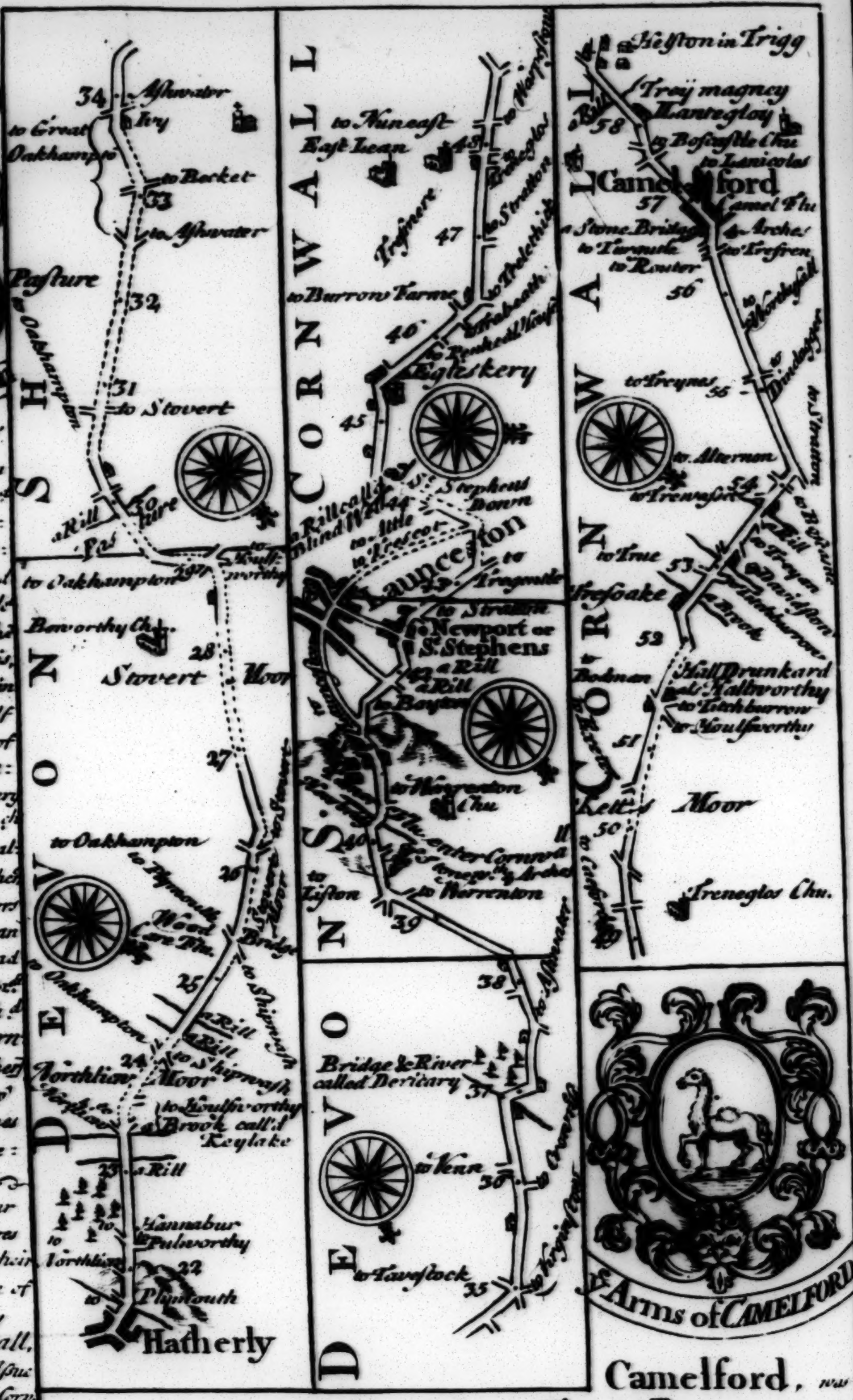

Asswater
Ivy
to Great Oakhampton
to Becket
to Asswater
Pasture
to Oakhampton
to Stovert
a Rill
Pasture
to Oakhampton
to Holsworthy
Beworthy Ch.
Stovert
Moor
to Oakhampton
to Plymouth
Wood
Care Fm.
Bridge
to Shipwash
a Rill
to Shipwash
Northlion
Moor
to Holsworthy
Brook call'd Keylake
a Rill
Hannabur
Pulworthy
to Northlion
to Plymouth
Hatherly
DEVON SHIRE
CORNWALL
to Nuneast
East Lean
to Warrystow
Tresmere
to Burrows Farme
to Stratton
Egleskery
a Rill
St Stephens Down
to Attle in Trescot
Launceston
to Tregonde
to Stratton
to Newport or St Stephens
a Rill
a Rill
to Boyton
to Werrington Chu
to Liston
a Rill called Deritary
to Werrenton
to Asswater
Bridge & River called Deritary
to Crowley
to Kenn
to Tavistock
to Kingsley
DEVON
Helston in Trigg
Treij magney
Lanteglos
to Boscastle Chu
to Lanicolas
Camelford
Camel Flu
a Stone Bridge & Arches
to Tarrouke
to Router
to Trefren
to Northysald
to Dinlaggen
to Treynes
to Stratton
to Alternon
to Trenossin
a Rill
to Treyen
to Davidston
Tresoake
to Bodnan
to Brook
Hall Drunkard als Hallworthy
to Litchburrow
to Houlsworthy
Kettes Moor
Treneglos Chu.
CORNWALL
32 33 34 31 30 29 28 27 26 25 24 23 22 45 46 47 48 44 43 42 41 40 39 38 37 36 35 58 57 56 55 54 53 52 51 50

Ye Arms of CAMELFORD

Camelford,

was made a Burrough by Richd E. of Cornwall, when King of ye Romans; who by his Charter granted ye Burgesses a Fryday Market, & a Fair on ye Eve Day & Morrow of St Swithin, wch was Confirm'd by ye Charter of his Brother Henry 3d Dated June 12: 1250. in ye 44th of his Reigne. But it is said to have been last of all Incorporated by K. Charles 1st & ye Manor of ye Burgh to be held by ye Corporation of ye Dutchy of Cornwall to wch it belongs. It is Govd by a May.r & 8 Burgesses or Aldermen, who wth 10 Free-Men Elect Membs of Parliament. This Town is Famous for a memorable Battle fought here between K. Arthur & his Nephew Mordred; wherein ye latter was Killd, & ye former being Mortally Wounded, was carry'd to Glastonbury, & there Dyed May 21st 542. Its also remarkable for another Battle between ye Britains & Saxons, Anno 823.

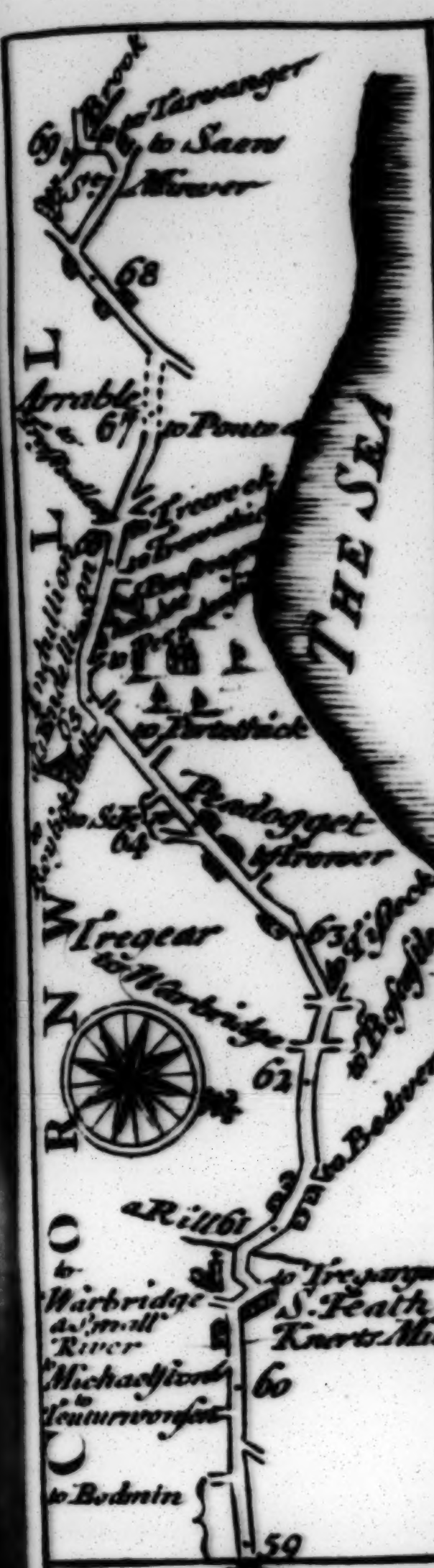
to Tarevanger
to Saens
Mirever
68
Arrable
67
to Ponte
THE SEA
to Portaltick
Pendogget
Trerever
64
63
Tregear
to Warbridge
62
to Bodmin
a Rill 61
to Warbridge a Small River
St. Teath
Knotts Mill
Michaelstow
60
to Bodmin
59
CORNWALL


ye Arms of TRURO

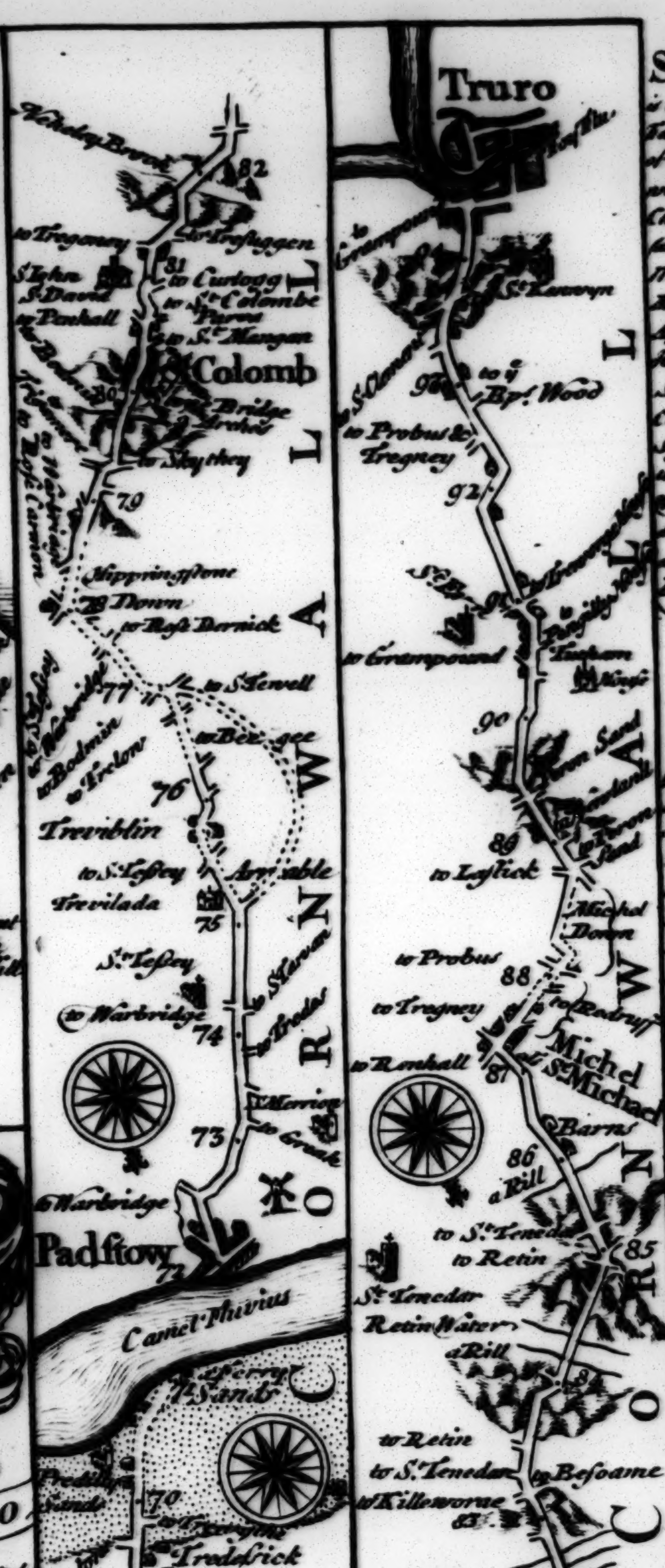
Vedeley Brook
82
to Tregeney
81
to Curtogg
to St. Colombe
to St. Mangan
Colomb
80
to Sky they
79
Nipping stone
78 Down
to Rest Dornick
77
to St. Tewell
to Bee gee
76
Treviblin
to St. Lesley
Trevilada
Arrable
75
St. Lesley
to Warbridge
74
73
to Warbridge
Padstow
72
Camel Fluvius
a Ferry
Sands
70
Treddrick
CORNWALL
Truro
to Grampound
St. Kenwyn
to St. Clement
96
to ye Bps. Wood
to Probus & Tregney
92
to Grampound
Tresham
90
86
to Ladock
Michel Down
to Probus
88
to Tregney
to Penhall
87
Michel or St. Michael
Barns
86
a Rill
to St. Tenedar
to Retin
85
St. Tenedar
Retin Water
a Rill
84
to Retin
to St. Tenedar
to Killeworne
Besoame
83
3 Rills
CORNWALL

Truro was Incorporated by Reginald, Naturall Son to Henry 1st by ye Name of Mayr & Burgesses; now consisting of a Mayor, 4 Aldermen & 20 Capital Burgesses, who chose Members for Parliament. The Mayor has large Priviledges by Prescription, being also Mayor of **Falmouth**, a Noted Sea Port, not far from this Town. The Keyage of Goods laden & unladen there belongs to this Corporation. Here is a Commodious Key for Vessels of about 200 Tun; their chief Trade is in Tin & Copper Oar. The Ld. Warden of ye Stannaries holds his Convocation or Parliament here. The Town has ye benefit of ye Coinage of Tin. Markets Wednesd. & Saturd. Fairs Wednesd. in Whitsun Week, Nov. 19th, & S. Tho: Day

St. Colomb at 80

is the Lordship of the Antt. Family of the Arundels of **Lanheron**; many of whom lye Buryed in the Church here, Consecrated (as the Learned Say) in Memory of St. Columba. Market, Saturday. Fairs April 24th and June 11th. Here the Justices of the South division of this County, usually keep their Sessions, and have Power to hold a Court once in 3 Weeks, for all Actions under 40 Shillings. Here is a Charity School for 12 Boys, and 8 Girls.

St. Michael

but properly **Michel**, a Borrough by prescription: Govern'd by a Portreve, annually chosen by a Jury, consisting of the principal Inhabitants of the Borrough, at the Court Leet of the Heir of the ancient Family of **Arundell** of **Llanhern**, who is High Lord of the Town: his Ancestor **Ralph de Arundel** having purchased the Mannor, temp. Hen. 3d. The said Portreve by prescription, is to be chosen out of the 6 cheif Tenants or Substitutes of the said High Lord, called Deputy Lords: & the right of electing Membrs. for Parl. was, by Vote in the House of **Comons** 12th March 1700 settled to be in ye Lords of the Borough, capable of being Portreves, & the Inhabitants paying Scot & Lot who are about 25 in Numbr. Fair St. Francis day.

Newport at (42)

is a Borough by Prescription, adjoyning to Launceston, but sends its own Members to Parliat. Elected by ye Inhabitants paying Scot & Lot, or being Burgage-holders in this District, in Number about 60, returned by the Viander, who are 2 Officers, chosen Annually by a Jury, at the Lord of the Mannor's Court; Sr. Nicholas **Morice** Bart., being the present Lord, and one of the Representatives for the Borough. Market, Saturday. Fairs, May Day, St. Margarets, and Holy Rood Day.

THE ROAD FROM LONDON TO BATH & WELLS

Comencing at Chippenham & Marlborough in WILT SHIRE in the BRISTOL ROAD. [see Page 24] ye First containing Comp. 102 & Measd. 127·5 Miles

	Comp.	Measd.		Comp.	Measd.
to Chippenham	77	94	Paulton	94	117
BATH	87	108	WELLS	102	127·5

Otherwise by Marlborough Containing Comp. 96 AND Measd. 120·2 Miles

	Comp.	Measd.		Comp.	Measd.
to Marlborough	62	75·2	Philips Norton	84	104
Devizes	72	89	Chilcompton	91	112·4
Troubridge	80	96	WELLS	96	120·2

The Description of LONDON - continued.

and Ireland: Wednesday, to Kent, & ye Downs: Thursday, to France, Spain, Italy, & all parts of England & Scotland: Friday, to ye Spanish & United Netherlands Germany, Sweden, Denmark, Kent, & ye Downs: Saturday, to all parts of England, Scotland, & Ireland. The return of Mails & Post is every Mond. Wed. & Frid. from all parts of England & Scotland, except Wales; from Wales, every Monday, & Friday, & from Kent, & ye Downs every Day. The Office of ye Kings Great Wardrobe, was formerly kept in ye City near Puddle Dock, in an Old House built by Sr. Jno. Beauchamp, Son of Guy. de Beauchamp, E. of Warwick, & sold to K. Edwd. 3d., but was after ye great Fire removed to York Buildings, where it still continues. The Master or Keeper of this Wardrobe is an Officer of great Dignity, & diverse great priviledges were conferred on him by K. Hen. 6th. & his Successors. K. Ja. 1st. ordained ye this Office should be a Corp. & Body Politick. Their Business is to provide ye King & Royal Family wth. Robes &c. for Coronations, Marriages, Funerals &c. Robes for ye Kts. of ye Garter against thier Installation; Furniture for ye Ld. Lieutenant of Ireland, & Majesties Embassadors abroad &c. In ye next place let us take notice of ye Several Colledges, Hospitals, & Schools in & abt. this Noble City as Sion Colledge or ye Colledge of ye London Clergy, in ye Parish of St. Alban within Cripple Gate, anciently a Religious House & Hospital called Elsyng Spittle, from Wm. Elsyng a Mercer, who founded it, Ano. 1329 3o. Edw. 3d. Tis now a Colledge for ye use of ye London Clergy, Incorporated by K. Chas. 1st. by the Name of ye President & Fellows of Sion Colledge within ye City of London, at ye request of Dr. Thos. White Vicar of St. Dunstans in ye West & a Residentiary of St. Pauls. Tis likewise an Hospital for 10 Poor Men, & 10 Poor Women, maintained chiefly by ye benefaction of ye sd. Dr. White. This Colledge is subject to ye Visitation of ye Bp. of London, & has belonging to it a very good Library for ye use of ye Clergy aforesaid. Doctor's Comons, or ye Colledge of Civilians founded by Dr. Henry Harvey, Dean of ye Arches, where comonly reside ye Judge of ye Arches, ye Judge of ye Prerogative Court, & diverse other eminent Civil Lawyers. Here also resides ye Judge of ye High Court of Admiralty of England, wch. is held in ye Com Hall in Drs. Comons, for ye decision of Maritime Disputes & Controversies, but ye Sessions for tryall of Malefactors & Crimes comitted at Sea, are still held at ye Ancient place on St. Margarets Hill, Southwarke. The Colledge of Physicians in Warwick Lane, are a Corp. by Charts. from K. Hen. 8th., & Cha. 1., & Ja. 2d., consisting of a President, 4 Censors, 12 Electors, & Fellows; not exceeding 80. This Corp. enjoys great priviledges & immunities, has ye power of inspecting Apothecaries Shops in & about London, nor may any Person tho' a Graduate in Physick, of Oxford or Cambridge, practice in ye City, or within 7 Miles of it, without Lisence under ye Seal of ye Colledge. This Learned & usefull Body, out of thier own Generosity & Charity, have erected 3 Dispensitories for ye relief of ye Poor, (Viz.) in ye Colledge, in St. Peters Alley, Cornhill, & St. Margarets Lane Westminster; at each of wch. places ye best Medicines are sold at ye intrinsick value, & Advice administred to Poor Patients Gratis every Day but Sunday, from 3 till 7. at one of them. Gresham Colledge in Bishops Gate Street, founded by Sr. Thos. Gresham, who after he had built ye Royal Exchange gave one Moiety of ye Revenue thereof to ye Mayr. & Comonalty of London & their Successors, & ye other Moiety to ye Mercers Company; In Trust that ye Mayr. &c. should find in all time to come 4 able Persons to Read within this Colledge Divinity, Geometry & Astronomy in Latin in ye forenoon, & ye same in English in ye afternoon, & every Day in Term, except Sunday & Musick in English, & to allow each of them 50£. P. An. & convenient Lodgings; And that ye said Company should find 3 other able Persons to read.

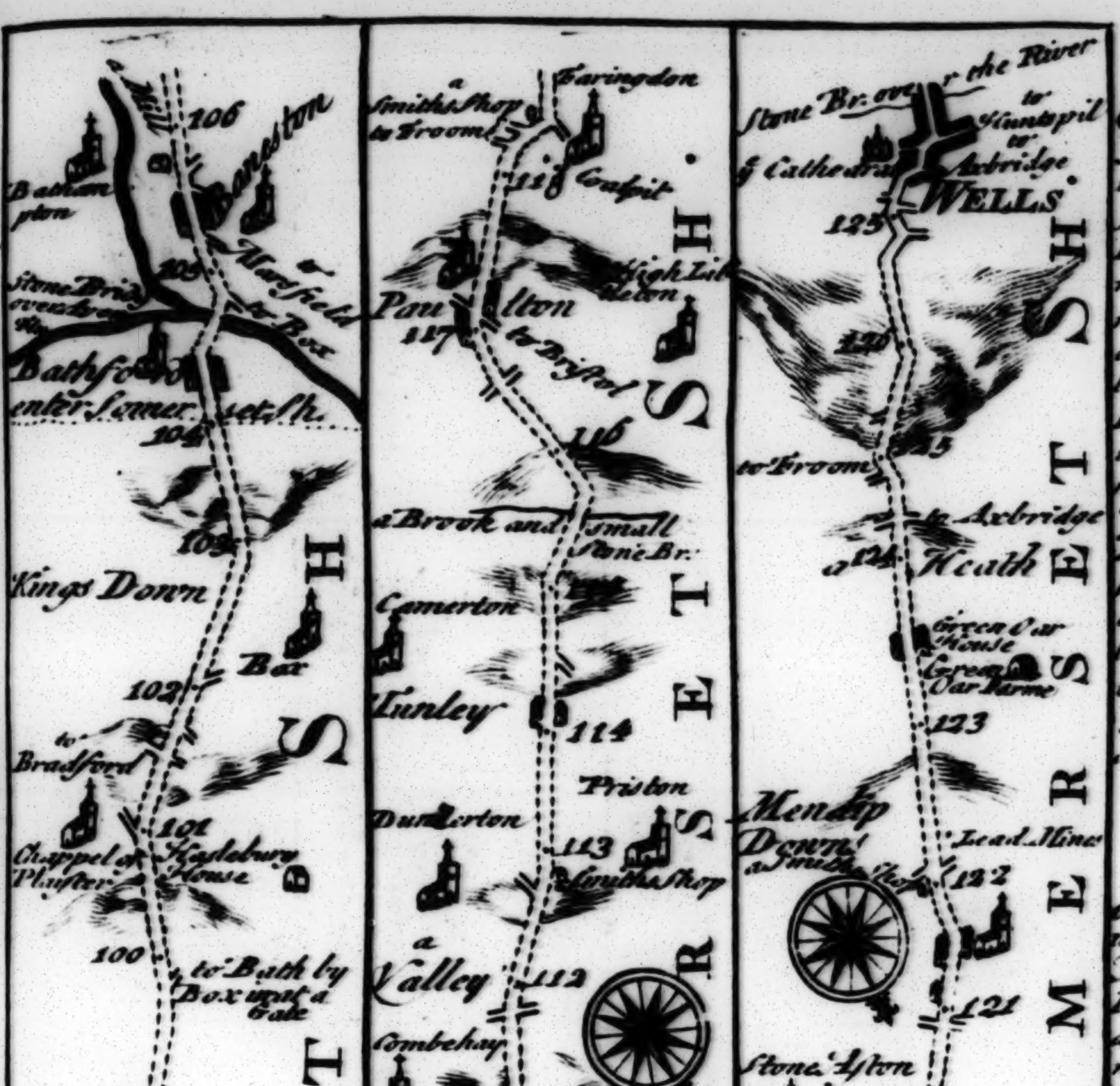
106
105
104
103
102
101
100
99
98
97
96
95
Bathampton
Bathford
enter Somersetsh.
to Box
Kings Down
Box
to Bradford
Chappel or Plaister
Hasleburg House
to Bath by Box at a Gate
Pickwick
the Hall
Cosham
to Laycock
to Bristol
to Malmsbury
to Marlborough
Chippenham
WILTSH.
a Smiths Shop to Froom
Farington
118
High Littleton
Paulton
117
to Bristol
116
a Brook and small Stone Br.
Camerton
Tunley
114
Priston
Dunkerton
113
a Smiths Shop
a Valley
112
Combehay
111
Inglescomb
Oddown House
a Coppice
Arable
110
to Warminster
109
Whitcomb
Stone Bridg
BATH
108
Walcot
107
SOMERSETSH.
Stone Br. over the River
to Huntspil
to Axbridge
y Cathedral
WELLS
125
to Froom
to Axbridge
124
Heath
Green Oar House
Green Oar Farme
123
Mendip Down
a Smiths Shop
Lead Mines
122
121
Stone Aston
120
y Hall
119
SOMERSETSH.
Arms of BATH

Chuton [at 122¼]
Famous for having been the Seat of **William Bonvill**, who was created Baron and Knight of the Garter by K. Hen. 6th; — But afterwards, unhappily siding with the House of **York**, against the said **King**, was taken in the Battle of St Albans, & beheaded. He lies interred with his Lady in the Chancell at Chuton. —

At **Cheddar Cliffs**, under **Mendip Hills**, near the Road, is a famous and clear Spring: which, within a Quarter of a Mile of it's Source, turns 12 Mills.

Farley Castle
Formerly belonged to the Hungerfords: and had a Monastery founded by Humphrey Bohun.
[at 102]

Philips Norton
Taking its Name from the Church dedicated to St Philip, is a pretty Town having a Market on Friday, and 3 Fairs Yearly.
[at 104]

Bath Is a very ancient City & Corporation, consisting of a Mayor (annually chosen out of) 10 Aldermen, a Recorder, 2 Bayliffs or Sheriffs, a Town-Clerk, 40 Comon Council-men, & (out of them chosen yearly) a Chamberlain, Constables, Serjeants at Mace, &c. Here are three famous hot Springs, vizt. The **Cross Bath**, the **Hot Bath**, and the **King's or Royal Bath**, whose heat is by some Persons attributed to their passing through certain Sulphureous Veins of the Earth, and by others to a real Subterraneous Fire. They are found by experience to be so beneficial in many cases especially Impotency, Sterrility &c. That great numbers of the best Quality & distinction resort hither for their use, to the great advantage of the City, which is in a very flourishing Condition, well built & Inhabited, having 3 Par. Chs. The Cathed. founded by Oliver King Bp. of ye See. Mt. Wedn. & Sat. Fairs Feb. 3d. & St. Peters day.

Cheuton Gives title to ye Rt Hble Jno Waldegrave, created Baron Jan. 20th 1685. 1 Jac. 2d Cheif Seat at Navestock in Com Essex

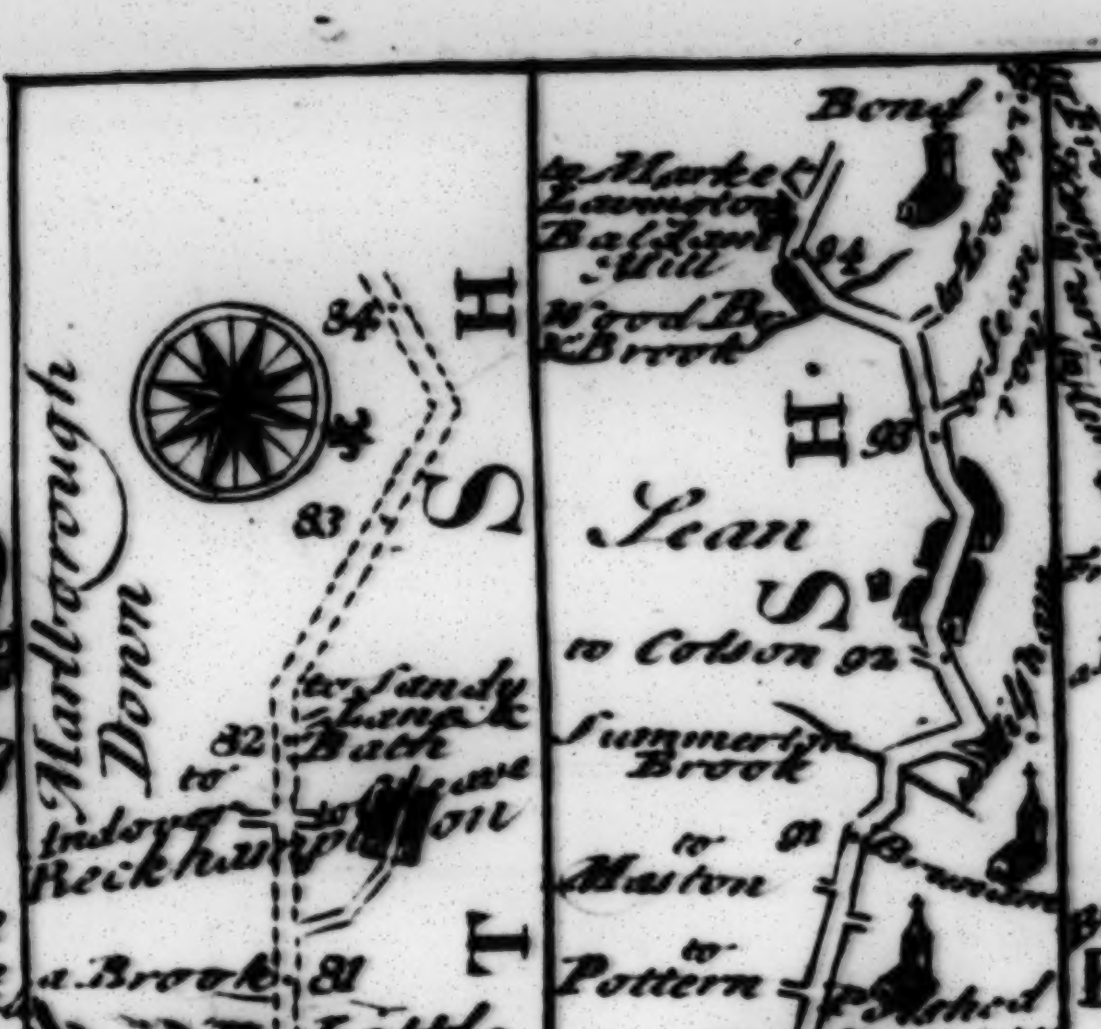

Marlborough Down
Reckhampton
a Brook
Little Kennet
Wood Br. & Brook
to Elcomb
Pasture
to Broad Hinton
Clatford
Manton
Marlborough
to Salisbury
to Hungerford
WILTSH.
Bond
to Market Lavington
Wood Br. Brook
Sean
to Colson
Summerton Brook
to Maston
to Pottern
Devizes
to Chippenham
to Salisbury
Wans-dike or Devils Ditch

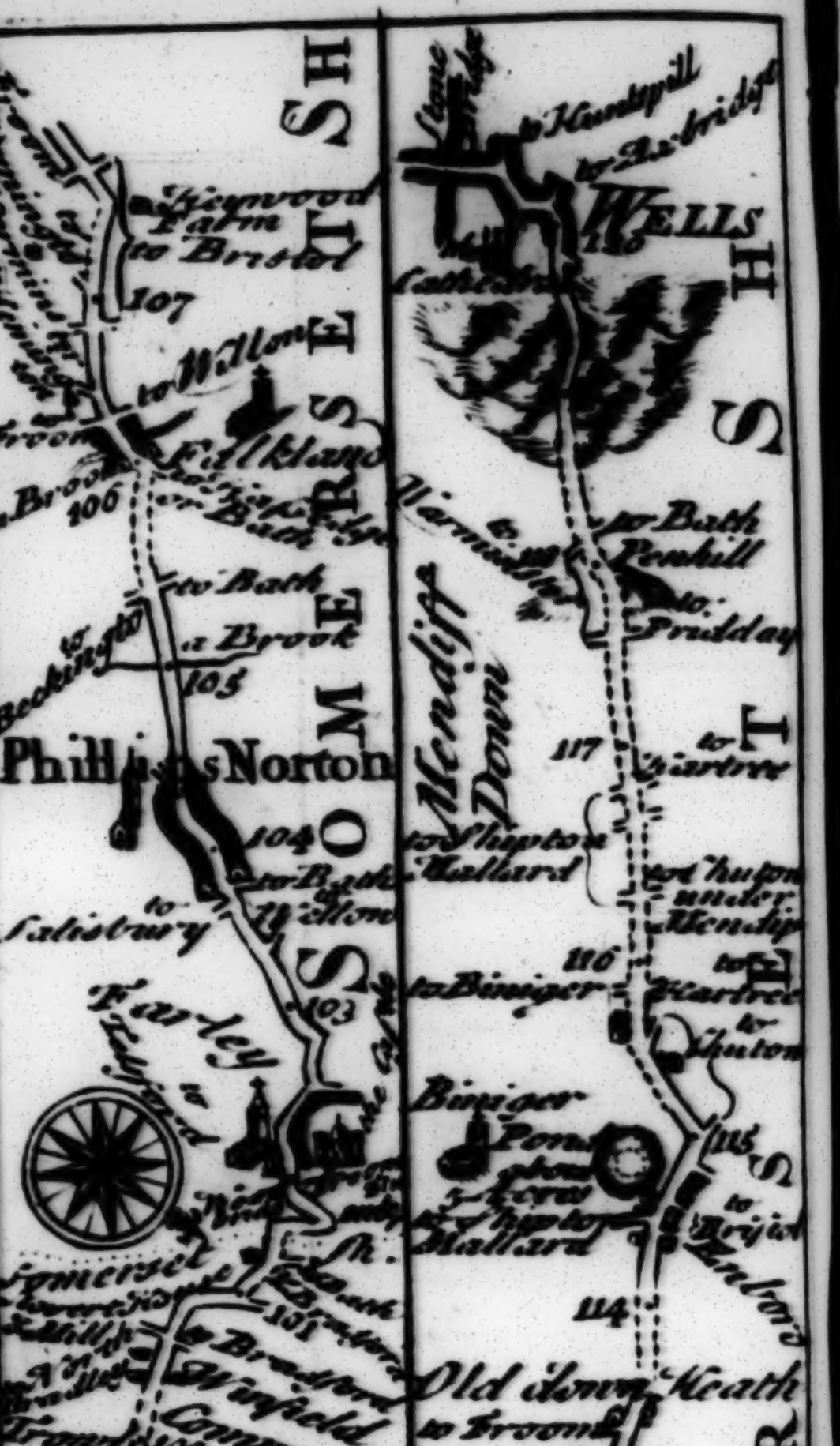

Kenwood Farm
to Bristol
to Wellow
Falkland
to Bath
a Brook
Phillips Norton
to Salisbury
Farley
Somerset
Winfield
Common
a Brook
to Bristol
Troubridge
Arrable
Kesperton
Bradford
Arrable
to Steeple Ashton
Semington
to Devil
SOMERSETSH.
WILTSH.
WELLS
Cathedral
Mendiff Down
to Bath
to Shipton Mallard
to Binigar
to Wells
Old down
Keath
Chilcompton
a Brook
to Stratton
Charlton
Kelmesden
to Bristol
SOMERSETSH.

Troubridge (at 99)

Had formerly a Strong Castle now demolished. The Earls of Sarum, Dukes of Lancaster, and Earls of Hartford were formerly Lords of Troubridge; and in it is now kept the Court of the Dutchy of Lancaster for this County about Michaelmas. Mt. Sat. Fair St. James's day.

The DEANARY of WELLS

Erected by ------ about the Year 1130 Ivo first Dean

Wans-dike or the Devils ditch

The Country People have a Tradition, that it is so named from it's being cast up by the Devil, on a Wednesday: But it is with greater probability supposed to have been made by the Saxons, on ye Settlement of their Kingdom in these parts, to prevent the Incursions of the Britains: it is like that which Offa made to defend his Mercians.

The BISHOPRICK of BATH & WELLS

Contains the County of Somerset, and therein 388 Parishes: Was founded by Ina King of the West Saxons, Anno Domine 604. Adelmus first Bishop. Value 533 Pound, 1 Shill. 3 Pence. Seats, Well Palace, and Barnwell in Somersetshire

The Roads from

LONDON to **BOSTON** &c. Comencing at Stilton (see 13)

Containing 90 : 29 com. & 114¾ : 37¼ mea. Miles.

	Stilton	57	69½	Setherton	85	108½
	Peterborô	62	76¼	Boston	90	114¾
to	Widrington	65	80½	to Heckington	10	13¾
	Crowland	71	88	Sleaford	15	19¼
	Spalding	78	98	LINCOLN	29	37¼

The – Deſcription of LONDON – continued

read Civil Law, Physick, & Rhetorick, & allow them in like manner. Not far from Doctors Comons is ye Colledge of Heralds, an Ancient House on St. Bennets Hill, built by Thos. Stanley E. of Derby, who Marry'd Margaret Countess of Richmond, K. Hen: 7ths Mother. The D. of Norfolk prevailed on Q. Mary to bestow it on ye Kings Heralds & Pursuivants at Arms for ever. Their business is to be Proclamators of War & Peace, Regulators of ye Arms & Genealogies of ye Nobility & Gentry, Directors & Managers of Coronations, Marriages, Christnings, Funerals, Interviews, Feasts of Princes, Installation of Knts. of ye Garter &c. K. Richd. 3d made them a Corporation by Charter exempt from Tolls, Taxes, & troublesome Offices. They were reincorporated by K. Edwd. 6th, 3o. Rni, & their Priviledges enlarged. There Old House was mostly consumed by ye Great Fire, & has been Since handsomely rebuilt. The next thing Notable are ye Colledges or Societies of ye Comon Lawyers, & of them in ye first place ye Inner & Middle Temple, ye Outer (Supposed ex vi termini) Stood formerly where Essex Street now is. They were Originally one entire Temple, founded by Heraclius – Patriarch of Jerusalem, after ye Model of that wch then Stood near our Saviours Sepulchre, for a Society of Knts. or Holy Warriours, obliged by Solemn Vows & engagements to protect to ye utmost of their Power, ye Christians & such as went Pilgrims to ye Sepulchre of our Lord, agt. ye Mahometans on wch account they were famous, & by ye Munificence of Several Noble Members & others Rich even to [illegible] & insolency, wch occasioned their Suppression Ao. 1312o. & their Lands &c. were by Act Parlt. 17o Edwd. 2d. Rs. Settled on ye Knts. Hospitallers of St. John of Jerusalem. Sometime after ye Suppression of Religious Houses by Hen: 8th, ye Com. Lawyers purchased this Temple for ye conveniency of Sociable Study & retirement. These Temples, tho' Seemingly but one, are 2 distinct Societies, of wch few Persons are actually admitted Members, but such as are design'd for ye Barr. Of ye Same Nature is Lincolns Inn ye Ancient possession of ye Ea. of Lincoln, & Grays Inn of ye Noble Family of ye Grays. The 2 Serjeants Inns, (Vizt.) in Fleet Street, & Chancery Lane, are for ye Judges or Lawyers of ye Degree of Serjeants. To ye 4 Inns of Court belong certain inferior Inns for Attorneys & Practicers of ye Law, termed Inns of Chancery, wch are New Inn, Clements Inn, & Lions Inn (formerly a Comon Inn wth ye Sign of ye Lion) in ye Strand, Cliffords Inn, anciently ye House of ye Ld. Cliffords in Fleet Street, Staple's Inn, (belonging to ye Merchants of ye Staple) Furnivals Inn, Bernards Inn, & Thavies or David's Inn in Holborne. N:B: These Societies are said to be no Corporations, nor have any Judicial Power, ye Members, but certain Statutes among themselves wch have by consent ye force of Laws. Near ye Temples stands ye Rolls in Chancery Lane, ye Old Domus Conversorum being a House built for ye Converted Jews Ao. 1233o, temp. Hen. 3d, & upon ye Jews being Banish'd ye Realm, granted by K. Edwd. 3d to Wm. Burstall ye then Custos Rotulorum & his Successors. wch grant was afterwards confirmed by Act of Parliamt. 1mo R. Ri 1mo Rs and ye Master of ye Rolls has been Since obliged to allow every Converted Jew that shall demand it 1d ½ Pr Diem, in lieu of their ancient Tenement wch now possesses ye Old Fabrick has been very lately pulled down, & a very Stately one erected in ye room of it, ye expence of wch has been chiefly defrayed by his present Majesty. The Charter House was Anciently a Convent of Carthusian Monks, founded by Sr. Walter de Manny, Ano. 1370. 45o Edwd. 3d. Rt. upon ye dissolution 'twas granted to Sr. Thos. Audley, from whom it passed to ye D. of Norfolk, & so to ye E. of Suffolk, of whom Thos. Sutton of Camps Castle in ye County of Cambridge, purchased it for 13000£, & settled on it an Estate of 4493£. 19. 10. for a Master, Governour, Chaplain, 40 Poor Scholars, 80 Pensioners or Brothers &c. Christs Hospital was

Crowland or Croyland [Lin: Sh]

Famous of old for its Abbey, Founded by Ethelbald K. of the Mercians, an° 716. in memory of ye Saint or Hermit Guthlacus, who came & resided here in order to Suppress the Evil Spirits and Frightfull apparitions with which this place is said to have been haunted in his days. This Town [if wee may make ye Comparison] is Scituate like Venice, on Piles consisting of 3 Streets, which have a Comunication by a Trianguler bridg it is so remote from Pasture, that ye Inhabitants are obliged to goe a Milking by Water, in little Boats called Skerrys, which carry 2 or 3 persons at a time. They have great Plenty of Fish here, & Fowl in such Abundance That in ye proper Season of the year [its related] they sometimes take 3000 Ducks at once in one Single net. For the liberty of Fishing & Fowling they formerly payd ye Abbot 300£ Sterling yearly, which has been Since payd to the Crown. Fair St. Bartholomews d.

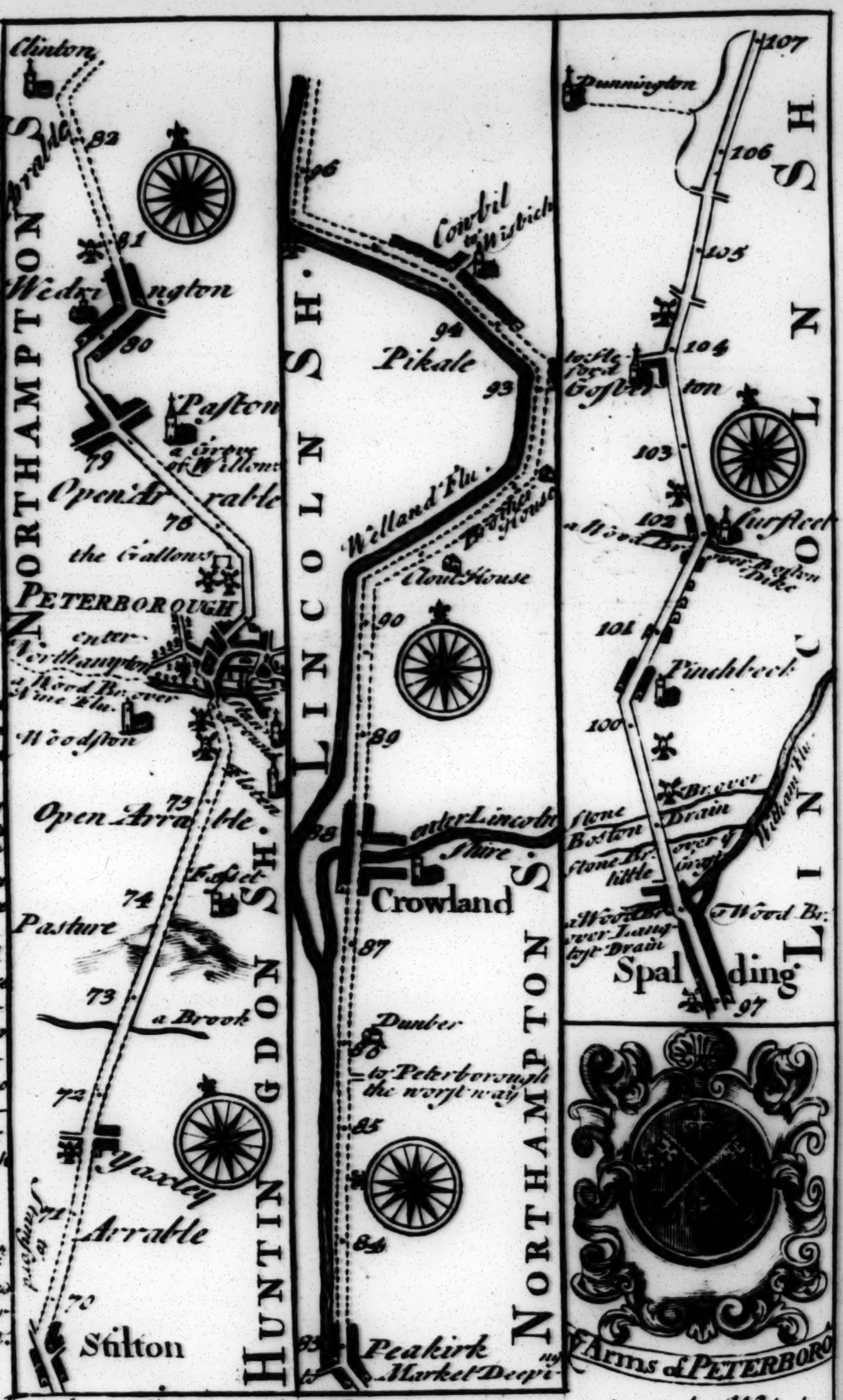
Clinton
Spraldg
82
81
Wedrington
80
Paston
a Grove of Willows
79
Open Arrable
78
the Gallows
PETERBOROUGH
enter Northampton
a Wood Br. over Nine Flu.
Woodston
Fletton
75
Open Arrable
Fasset
74
Pasture
73
a Brook
72
Yaxley
71
Arrable
to Huntingdon
70
Stilton
HUNTINGDON SH.
NORTHAMPTON SH.
LINCOLN SH.
96
Cowbil to Wisbich
94
Pikale
93
Welland Flu.
Brothers House
Clow House
90
89
88
enter Lincoln Shire
Crowland
87
Dunber
86
to Peterborough the worst way
85
84
83
Peakirk
Market Deeping
NORTHAMPTON S.
107
Dunnington
106
105
104
to Fleet
Gosberton
103
102
Surfleet
a Wood Br. over Rover Bank
101
Pinchbeck
100
Brover
Boston Drain
Stone Br. over ye little
Stone Br.
a Wood Br. over Lung Drain
Wood Br.
Witham Flu.
Spalding
97
LINCOLN SH.
ye Arms of PETERBORO

PETERBORO' - Is so called from the Monastary founded in it by Wolpher, K. of the Mercians, and dedicated to St. Peter; which upon the Suppression of Religious houses, and the Foundation of this Bishoprick (temp: Hen: 8th R.) was Converted into a Cathedral Ch:, which is at this day a very Stately Structure, having in its windows curiously painted, ye History of the Sd. Wolpher its founder, & ye Succession of all ye Abbots. In the Choir of ye Sd. Church lye interred ye 2 unfortunate Queens, Katherine of Spain, & Mary of Scots. This Town was from an ancient Village & Borough, made a City & ye See of a Bp. an° 1541 by ye Said K. Hen. The Mayr. Recordr. & ye othr. officers of ye City [which has its Representatives in Parlt.] are elected by ye Dean & Chapter, and the Rt. Honble. ye Earl of Exeter, who is Custos Rotulorum, appoints Justices of the Peace. The Market house is a very neat Building; over it are held ye Assizes for the County & Sessions for ye Hundred of Nassaburg. Mt. Sat. Fairs June 29th, Aug 10th, & Sept 25.

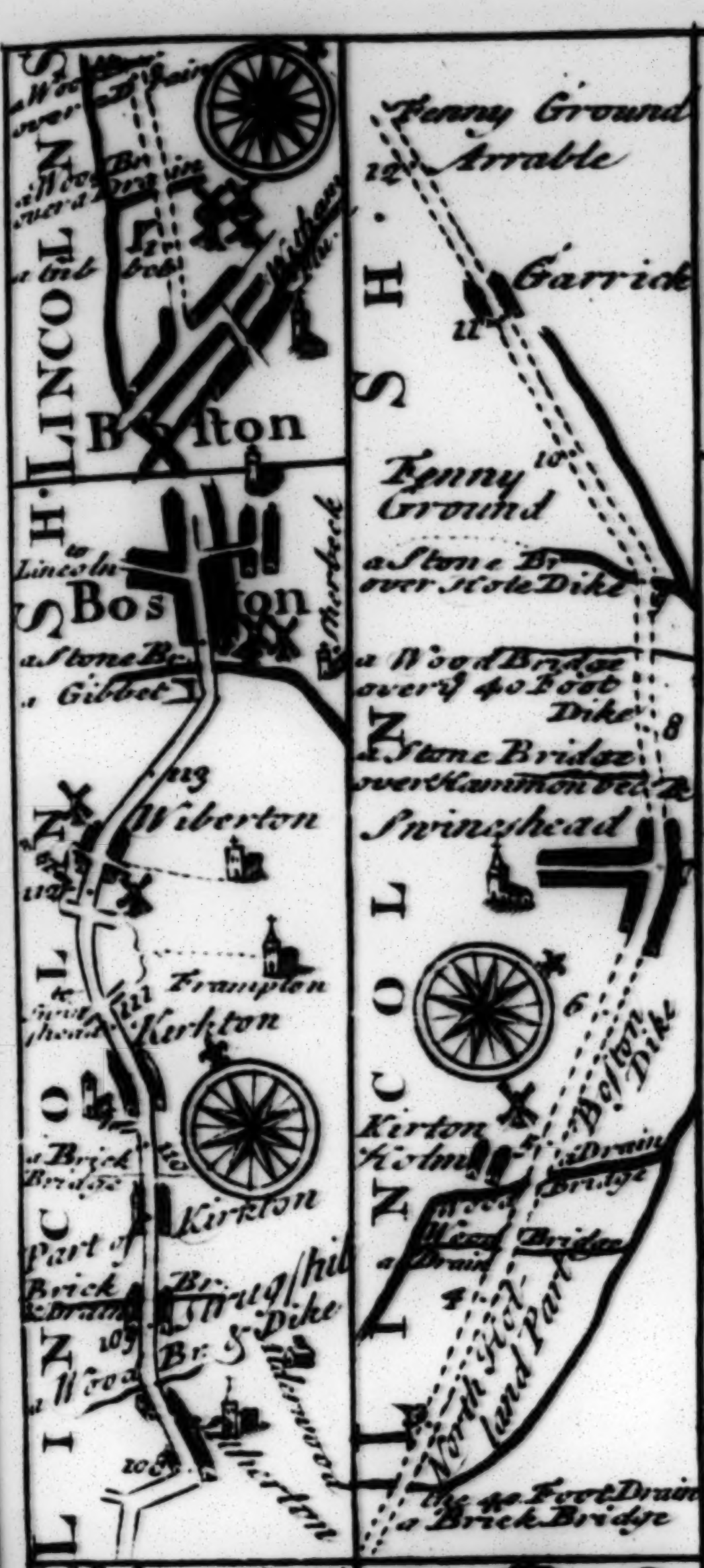
LINCOLN SH.
Boston
Witham Riv.
Lincoln
a Stone Br.
a Gibbet
Wiberton
Frampton
Kirkton
Kirkton Holme
Part of Kirkton
Brick Drain
Wood Br.
Br. & Dike
Swineshead
Fenny Ground
Arrable
Garrick
a Stone Br. over Hole Dike
a Wood Bridge over ye 40 Foot Dike
a Stone Bridge over Hammond Beck
Boston Dike
North Holland Part
a Wood Bridge
a Drain
the 40 Foot Drain a Brick Bridge
LINCOLN SH.

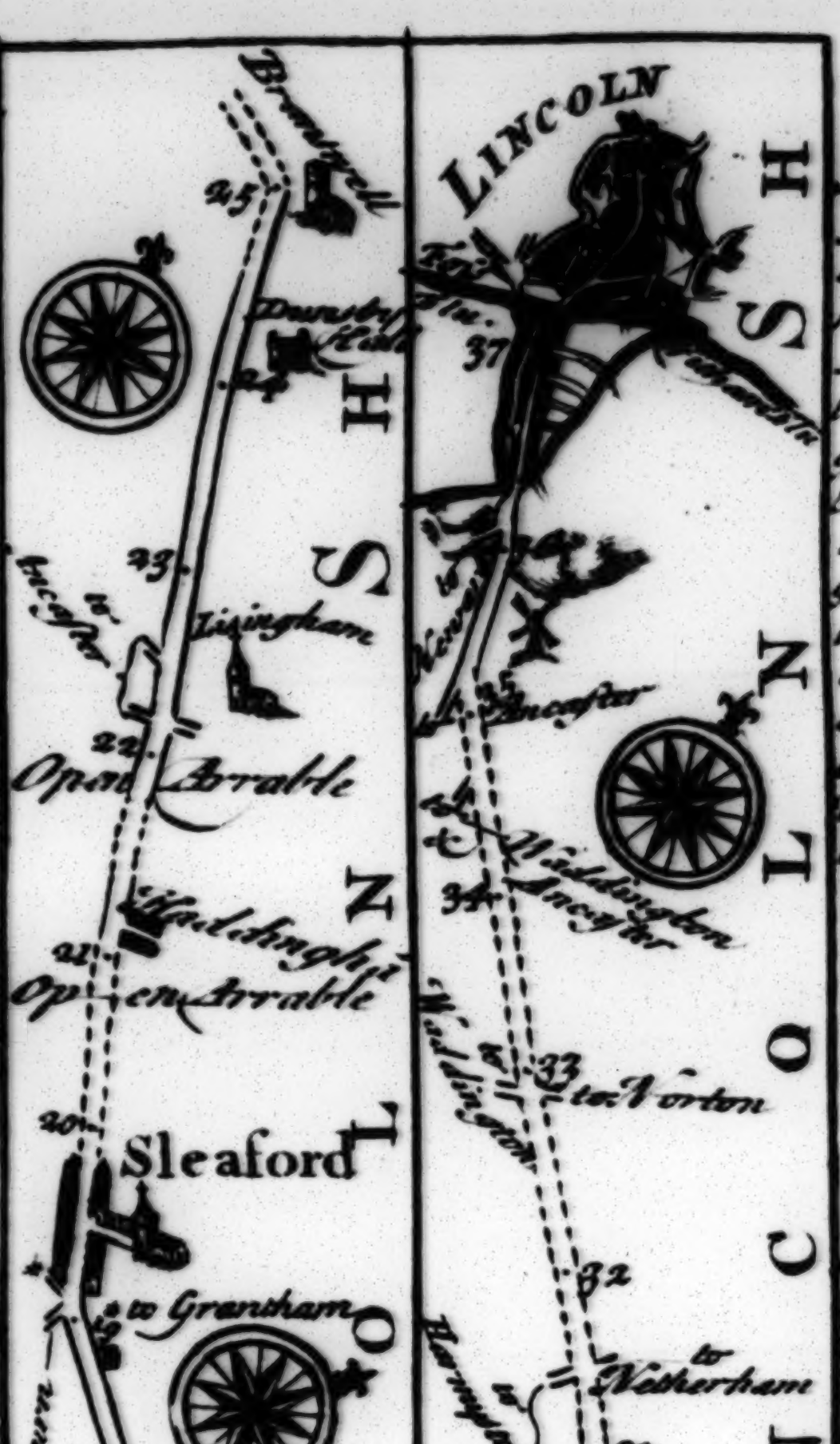
Brauncewell
Dunsby Hall
Lisingham
Open Arrable
Haldingham
Open Arrable
Sleaford
to Grantham
to Bourn
to Burton
Kirkby
Asgerby
Open Arrable
Kekington
Hole magna
LINCOLN
Ancaster
Waddington
to Norton
to Wetherham
to Ancaster & Coulby
to Beckingham & Ancaster
Lincoln Heath
Temple Bruer
LINCOLN SH.

Spalding — Is ancient and well built, scituate on the Navigable Welland, and having a good Mt for Corn, Cattle, &c. on Tuesd. & 2 Fairs, Viz. Apl. 27th & Decr. 6th (at 98)

Peakirk Received its Name from Pega Sister of St Guthlack; a Holy Woman who is said to have resided here, when Christianity was in its Infancy in England, and by her Pious example & Doctrine, made many Proselites to our Sacred Religion (at 83)

(X) Boston continued. Cannons & Priests, plunder'd & sett fire to it, as Historians tells you, the Streets were ran wth Streams of Melted Gold & Silver: One Chamberlaine who headed that mischeivous Rabble was taken & hang'd but could not be prevailed upon to discover his Accomplices. Mt Wedn. & Sat. Fairs Apr. 23d & July 25th.

Sleaford

An indifferent large and well built Town, having a great Market on Monday. (at 19 ½)

Ye Arms of BOSTON

Boston — Is a very ancient Borough, and at present a very flourishing Town, scituate on both sides the Navigable Witham, and driving a very considerable Foreign and Domestick Trade. It is said to have been first incorporated by K. Hen. 8th in the 37th of his Reign, & has had several Charters of confirmation from his Successors; by virtue of which the Body now consists of a Mayor (who is Clerk of the Market and Admiral) a Recorder, & his Deputy, 12 Aldermen, 18 Comon Council-men, a Judge, & Marshal of the Admiralty, a Town-clerk, a Coroner, 2 Serjeants at Mace, &c. This Town was so rich & flourishing in the reign of K. Ed. 1st That a Number of loose and extravagant Men coming like Wolves in Sheeps Cloathing, under the disguise of Cann:

see the continuation at X in the preceding Col.

THE ROAD FROM
LONDON TO CARLISLE in CUMBERLAND
Comencing at Darlaston-Bridge in the HOLY-HEAD ROAD see Page 55

	Compd	Measd		Compd	Measd		Compd	Measd
to Darlaston	111	142 2	to Wigan	153	195 4	to Burton	195	244 4
Newcastle	116	149 2	Whittle	158	201 6	Kendal	202	256 3
Brewerton	124	162 7	Preston	167	211 6	Thrumby	216	275 5
Grulam	130	171 7	Garstang	177	222 7	Penrith	221	282 5
Warington	136	182	Lancaster	187	232 7	Hesket	228	292
Newton	146	187 3	Boulton	190	237	CARLISLE	235	301 2

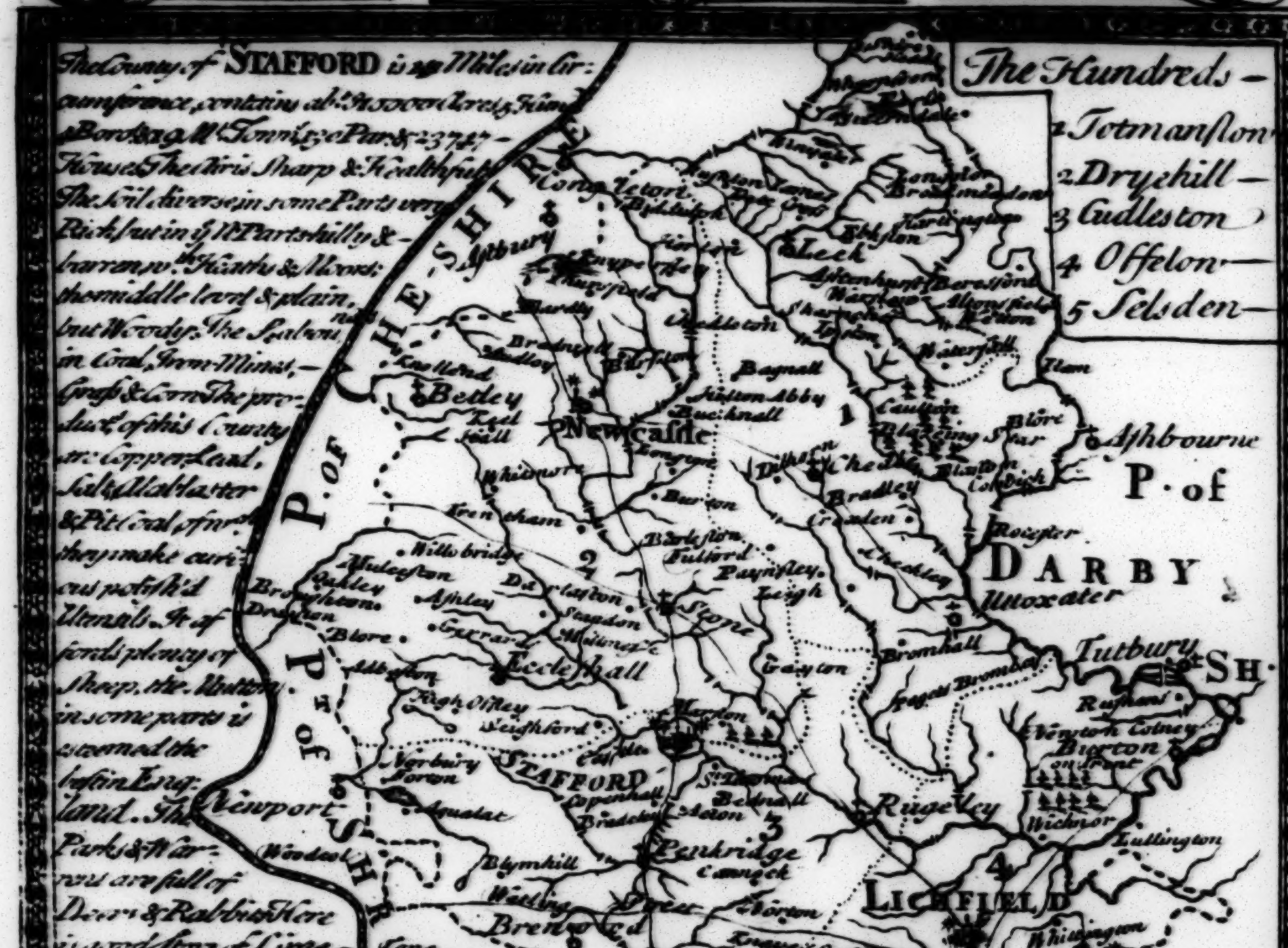

The County of **STAFFORD** is 140 Miles in Circumference, contains abt. 810000 Acres, 5 Hund. 5 Boro. & 9 Mt. Towns, 130 Par. & 23747 Houses. The Air is Sharp & Healthful. The Soil diverse, in some Parts very Rich, but in ye N. Parts hilly & barren, wth Heaths & Moors; the middle level & plain, but Woody. The Soil abou in Coal, Iron Mines, Grass & Corn. The product of this County are Copper, Lead, Salt, Alablaster & Pit Coal, of wch they make curious polish'd Utensils. It affords plenty of Sheep, the Mutton in some parts is esteemed the best in England. The Parks & Warrens are full of Deer & Rabbits. Here is good Store of Lime for building & some Marble. Its most considerable Manufacture are Nails & Iron Tools &c. This County pays to the 2 Shill. Aid 13560 Pound 2 Shill. 6 Pence. The Ld. Lieutenant is ye Rt. Honble. the Ld. Viscount Newport.

The Hundreds —
1 Totmanslon
2 Dryehill —
3 Cudleston
4 Offelon —
5 Selsden —

A MAP OF STAFFORD SHIRE

P. of CHESHIRE
P. of SHROPSH.
P. of DARBY
P. of WARWICK SH.
Tutbury SH.
Congleton
Bidulph
Leek
Astbury
Betley
Newcastle
Cheddleton
Ashbourne
Uttoxater
Stone
Darlaston
Eccleshall
Newport
STAFFORD
Penkridge
Rugeley
Burton on Trent
LICHFIELD
Tamworth
Brewood
Wolverhampton
Walsal
Bromicham
Sturbridge
Wednesbury
Dudley
Whittington
Lullington
English Miles
1 2 3 4 5 6 7 8 9 10

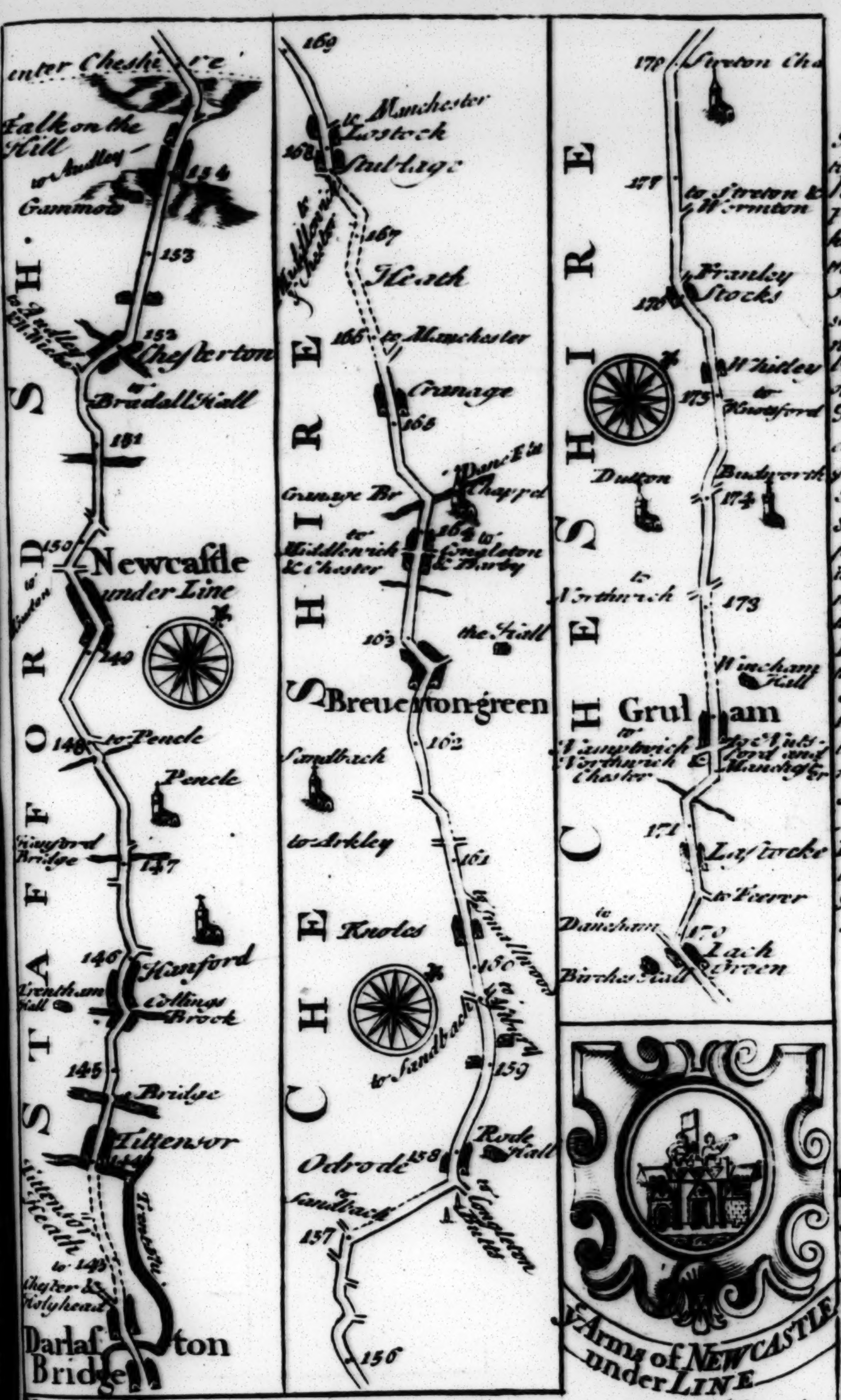
enter Cheſhire
Talk on the Hill
to Audley
Gammon
154
153
152
to Audley & Namptwich
Cheſterton
Bradall Hall
151
150
to Stone & London
STAFFORD SH.
Newcaſtle under Line
149
148
to Pencle
Pencle
Hanford Bridge
147
146
Hanford
Trentham Hall
Collings Brock
145
Bridge
Tittenſor
144
Tittenſor Heath
Trentham
to Cheſter & Holyhead
143
Darlaſton Bridge
169
to Manchester
168
Lostock
Stublage
to Middlewich & Cheſter
167
Heath
166
to Manchester
Cranage
165
Grange Br
Bancroft Chappel
164
to Middlewich & Cheſter
to Congleton & Darby
163
the Hall
Brereton green
162
Sandbach
to Arkley
161
Knoles
160
to Sandbach
159
Rode Hall
158
Odrode
to Sandbach
to Congleton & Leeke
157
156
CHESHIRE
178
Streton Ch.
177
to Streton & Wormton
176
Franley Stocks
Whitley
175
to Knutsford
Dutton
Budworth
174
to Northwich
173
Wincham Hall
Grubham
to Namptwich Northwich & Cheſter
to Knutsford and Manchester
171
Lastocke
to Peever
to Dancham
170
Lach Green
Birches Hall
CHESHIRE
ye Arms of NEWCASTLE under LINE

Newcaſtle under Line, so called in reſpect to an Older Caſtle, which formerly ſtood near it, at Cheſterton under Line. This Newcaſtle was Built (temp Hen 3d Re) by ye then Earl of Lancaſter, but is now ruinated. The Town is ſtill in a Flouriſhing condition, & ye Corporation which is very Ancient by Charter particularly from Queen Elizabeth, & King Charles 2d, conſiſts of a Mayor, 2 Bayliffs, 2 Juſtices, 24 Comon Councill-Men or Capital Burgeſſes &c. It has likewiſe a Court holding Plea for any Sum under 40 Pounds, & ye Capital & Comon Burgeſſes, being upward of 500, elect Members for Parliament. The chief Trade of ye Town conſiſts in making & vending Hats, & ye adjacent parts afford great Plenty of Pit Coal. Market-Monday. Fairs Shrove Monday, Easter Monday, Whitſun Monday, (all very conſiderable for Cattle) Monday next before 15th July, (for Wool) 1st Monday in September, & November 16th.

In this Page ſeveral turnings leads to Northwich, a Place famous for making Salt, as the other wicks are, but ye Salt is not altogether ſo white, nor made with ſo much eaſe, because of the Depth of the Brine Pits. The Town is very ancient & at this day in a good condition: The Juſtices of the Peace & other Gentlemen, frequently meet in it, as being Situate near the Midd. of the County. The E. of Derby is chief Ld. of the Town but Witton Street belongs to the Barons of Kinderton. Here is a Grammar School founded & well endowed, by Mr John Dayus Parson of St. Bartholomew London. & a good Charity School for 20 Boys.

Darlaſton Bridg

Near this Town, at a place called Berry bank, are the ruins of a large Castle, which according to Tradition, was the Seat of Wolpher, that Cruel King of the Mercians, who Murthered his two Sons for embracin Chrestianity.

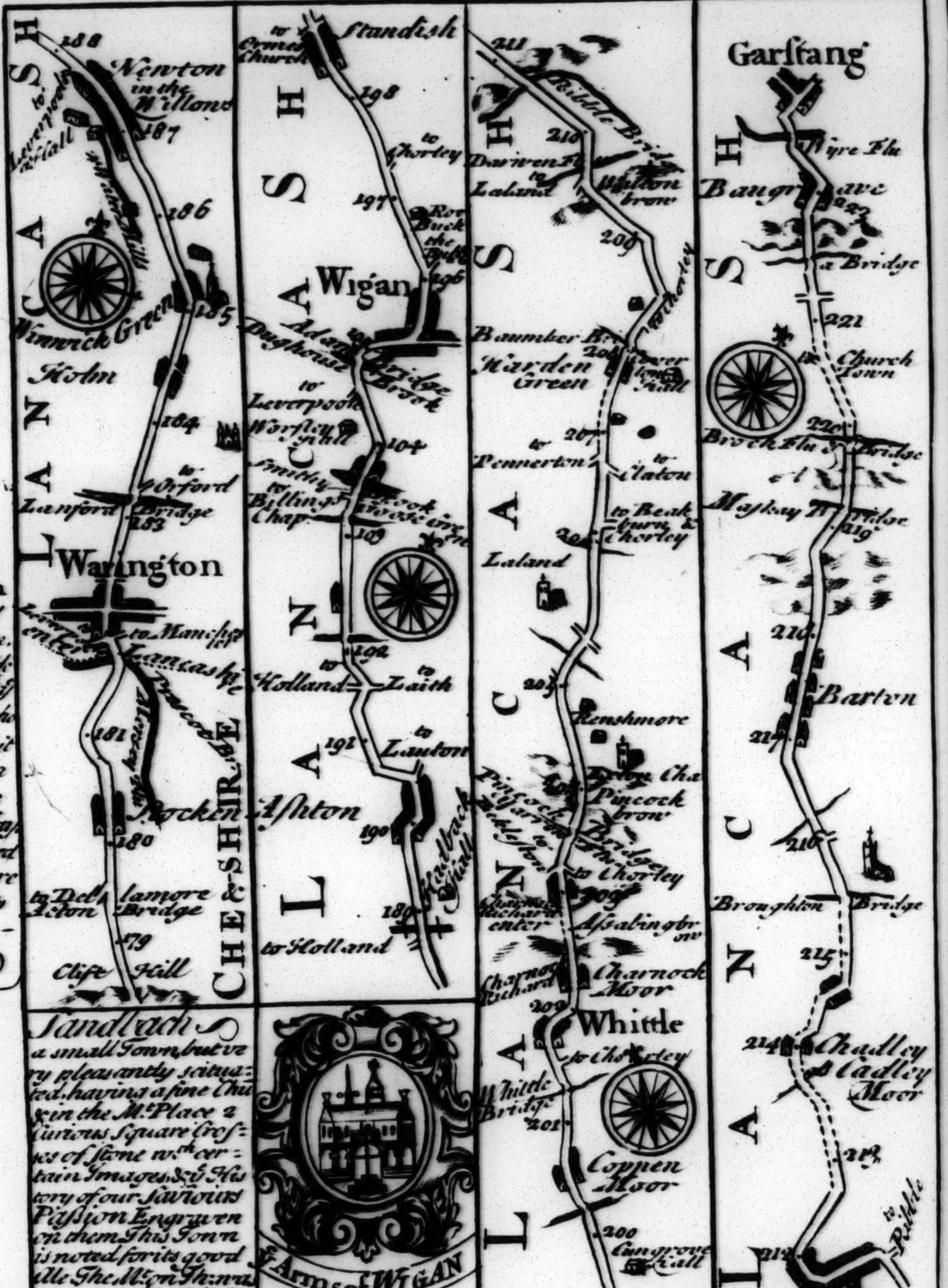
Newton in the Willows
to Leverpool
Hall
188
187
186
185
Winnick Green
Holm
184
to Orford
Lanford Bridge
183
Warington
to Manchester
Lancashire
181
Rocken
180
to Dell Acton
lamore Bridge
179
Clift Hall
CHESHIRE
LANCASH
Standish
to Ormes Church
198
to Chorley
197
Roe Buck the Tolls
196
Wigan
Adams Bridge
Dugheuse Brook
to Leverpool
Worsley Hall
194
to Billing Chap.
193
to Holland
192
to Laith
191
to Lauton
Ashton
190
Kadback Hall
189
to Holland
St Arms of WIGAN
211
Ribble Bridge
210
Darwen Flu
to Laland
Walton brow
209
to Chorley
Baumber Br
208
Clever Hall
Warden Green
207
to Pennerton
to Ilaton
to Beak burn & Chorley
206
Laland
205
Renshmore
204
Pincock Cha
Pincock brow
Pincock Bridge
to Chorley
203
Ashabingbrow
Charnock Richard
Charnock Moor
202
Whittle
to Chorley
Whittle Brid
201
Coppen Moor
200
Cungrove Hall
199
Garſtang
Wyre Flu
Bangreave
222
a Bridge
221
Church Town
220
Brock Flu
a Bridge
Myslay
a Bridge
219
218
Barton
217
216
Broughton
Bridge
215
214
Chadley
Cadley Moor
213
212
to Ribble
Preſton

Warington
a fair and large Town, remarkable for its L.d Butlers who procur'd it a Mt from K. Edw.d on Wainesdays w.ch is noted for Lampre & all sorts of Fiſh. – (at 182)

Sandbach
a small Town, but very pleasantly scituated, having a fine Church in the Mt. Place 2 curious Square Crosses of Stone w.th certain Images & ye History of our Saviours Paſsion Engraven on them. This Town is noted for its good Alle. The Mt. on Th: was procured in ye last Century by Sr John Radcliffe of Ordshall in Lancash: ye Ld of it. & ye Fairs are Tu: & Wedn: in Easter Week & Th: & Frid: before Chriſtmasday (at 161½)

Winnick (at 185. The Rectory of this Par: is reckon'd one of the best Benefices in England.

Wigan is a Town in all reſpects agreeably Scituated. The Corporation is very Ancient by Charter, and exempt from all Services without the Borough. It conſiſts of a Mayor, 12 Aldermen, a Recorder, 2 Bayliffs, a Sword and Mace Bearer &c. The Church is a Stately Structure, and the Rectory an excellent Benefice having the Lordſhip of the Manor Annexed to it. Members of Parliament are elected by the Free Burgeſses. This place is Noted for its Pit Coal, and Iron Works. Markets Monday and Fryday. Fairs Holy Thurſday, June 10th and St Luke's Day.

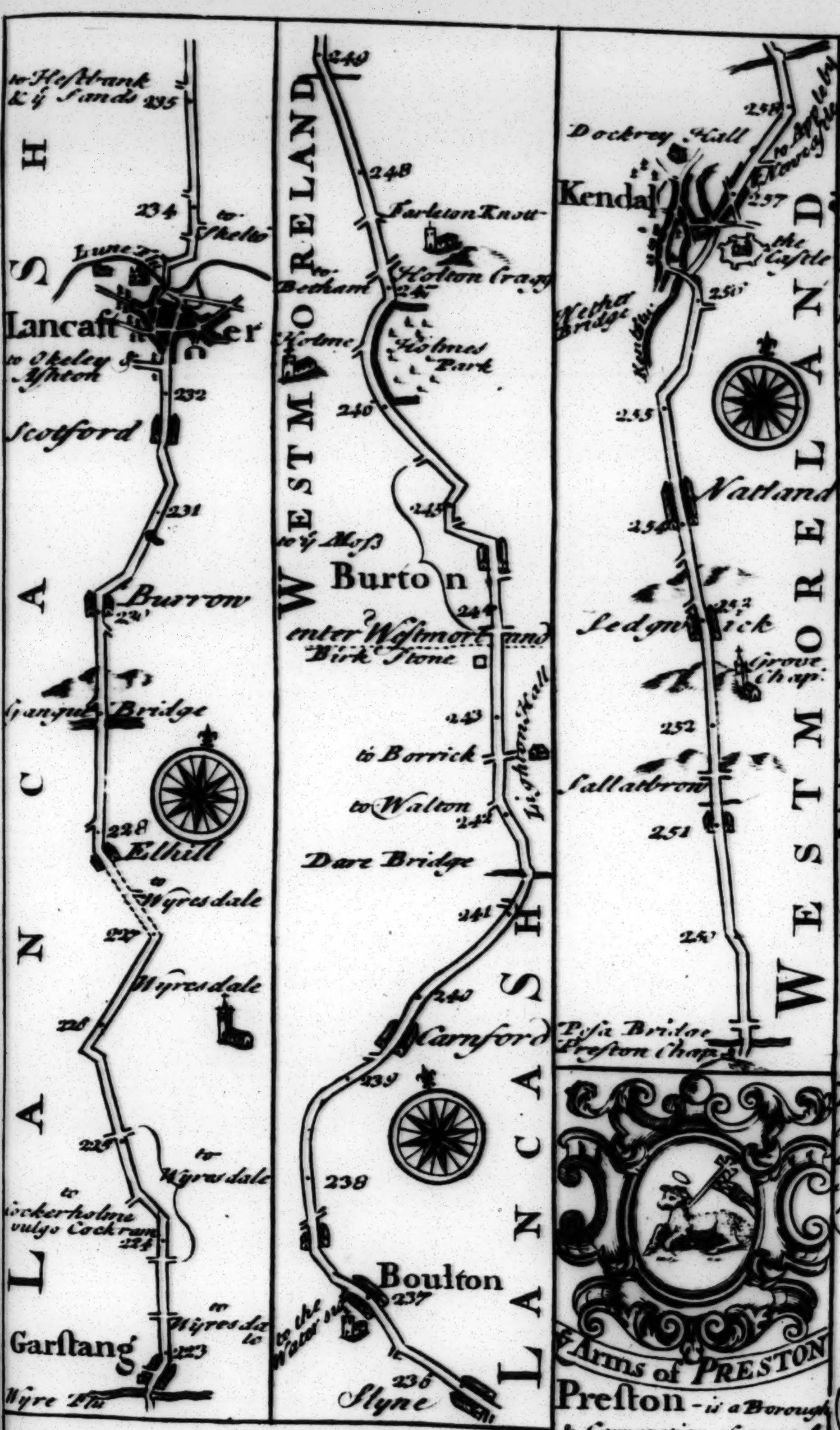
to Hestbank & ye Sands
235
234
to Skelto
Lune Flu
Lancaster
to Okeley & Ashton
232
Scotford
231
Burrow
230
Gangul Bridge
228
Ellhill
to Wyresdale
227
Wyresdale
226
225
to Wyresdale
to Cockerholme vulgo Cockram
224
to Wyresdale
Garstang
223
Wyre Flu
LANCASHIRE
249
248
Farleton Knott
Holton Crag
to Betham
245
Holme
Holmes Park
246
245
to ye Moss
Burton
244
enter Westmoreland
Birk Stone
243
Lighton Hall
to Borrick
to Walton
242
Dare Bridge
241
240
Carnford
239
238
Boulton
237
to the Water side
236
Slyne
WESTMORELAND
LANCASH
to Appleby
to Kirkby Stephen
258
Dockrey Hall
Kendal
257
the Castle
Wether Bridge
256
255
Natland
254
Sedgwick
Grove Chap.
252
Sallatbrow
251
250
Pisa Bridge
Preston Chap.
WESTMORELAND
Arms of PRESTON

Kendal at 257

So called from its situation on Kan or Kant Flu. Is a large Town, well built & populous, driving a Considerable Trade in the Woollen Manufacture. It had formerly a Strong Castle, the Walls of which are partly yet standing & has now a large Church & about 12 Chappels of ease. It was made a Corporation by 2 Eliz. 18° Regni & afterwards by K. James 1st 11 Regni, consisting of a Mayor, 12 Ald., 12 Comon Councilmen, a Recorder &c. Here is a good Freeschool well endowed with Exhibitions to Queens Coll. Oxon. Mt. Sat. Fairs Aug 5th & Oct 28. & between the said Fairs a great Mt. for Cattle once a Fortnight.

Carlton at 298¼

Is a small Village taking its Name from the Carles or Husbandmen, the ancient & Modern Inhabitants of ye Place.

Preston - is a Borough & Corporation of great Antiquity & Note: It receiv'd its 1st Charter from K. Henry 2d, which has been since confirmed, and Additionall Priviledges granted, by the Succeeding Kings & Queens. The Body consists of a Mayor, Recorder, 7 Aldermen, 17 Capital Burgesses or Com. Councill-Men, a Town Clerk &c. The Town is large well Built & Inhabited. It suffered considerably in the late Unhappy Rebellion under his present Majesty, oppressed by Violent Intruders & Refugees, Assaulted & Fired by ye Pursuing Party & then Subjected to the Insults & outrage of Merciless Red Coats. But it has since pretty well recovered its self & begins again to Flourish. Memb. for Parliamt. are elected by ye Burgesses Inhabitants. Markets Wed. Frid. & Sat. well stored wth Corn, Fish, Fowl &c. Fairs August 24th holding 8 Days, October 27th 5 Days, March 16th 3 Days.

Boulton at 237)

Gives Title of Duke to his Grace Cha. Paulet. Created Apr. 9th 1689. 1st William & Mary. Chief Seats at Eddington in Wilts., at Basing house, at Alberton in New Forest in Hampsh., at Bolton Hall in Yorksh. & Hook Park in Dorsetshire.

Penrith which in the British tongue signifies Red head, because ye Soil round about it & ye Stone of which it is built are Reddish. The Town is large & well Built, esteemed the Second in the County for trade. The Church is a very Spacious & Fine Structure, remarkable for a Latin Inscription on the North outside of ye Vestry Wall Signifying yt in the Year 1508 there was a raging Plague in this County, which Destroyed gt. Numbers of People in this & ye adjacent Towns of wch our Historians take not the least Notice. In King Henry 8ths time it was Honoured with ye Title of a Suffragan Bishop. In ye Church yard on ye North Side of ye Church are 2 large Pillars about 4 Yards high, and 5 Yards distant, which as ye Tradition goes, were erected in Memory of one Sr. Owen Cesarius Kt. a famous Warriour of Old, of great Strength & Stature, who Lived in these parts & Killed wild Bears &c. He was Buryed here & (as tis related) was of that vast extent as to reach from one Pillar to ye other. Tis further added that ye Rude Figures of Bears wrought in Stone & placed on each side his Grave are in Memory of his great exploits. The West Side of this Town is fortified wth a Royal Castle. The Market House is a large & Comodious building, Beautified with Bears Climbing up a ragged Staff the device of the Earls of Warwick. Here are 2 Charity Schools one for 20 Boys & the other for 30 Girls, Maintained by 55 pound per Annum, ye endowment of one Mr. Robinson a Citizen of London & ye Sacrament Money & Parish Stock. Weekly Markets Tuesday for Corn &c. & a very great one for Cattle on ye same Day every fortnight from Whitsunday to August 1st.

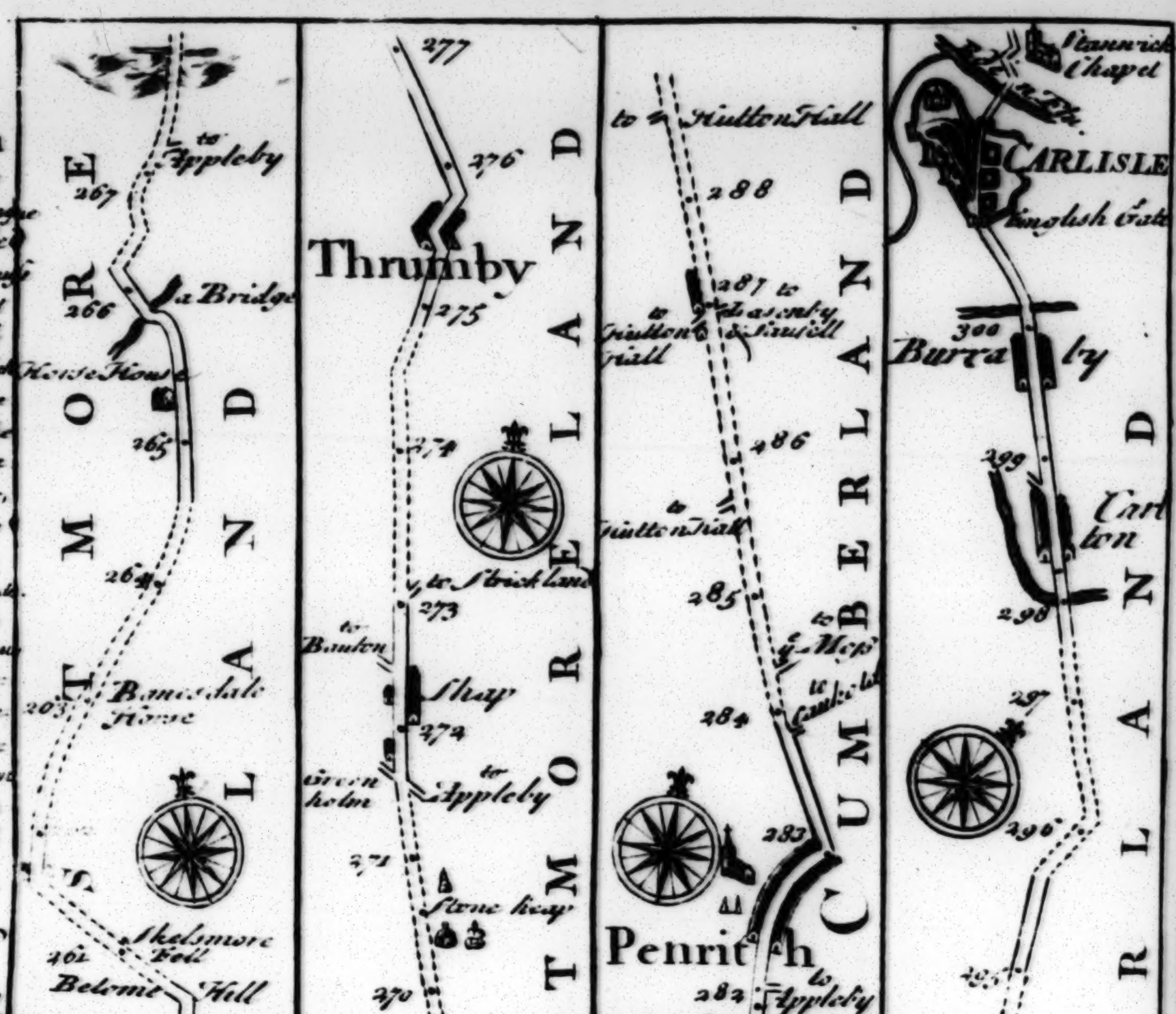
WESTMORLAND
to Appleby
267
266
a Bridge
Horse House
265
264
263
Bamsdale House
Skelsmore Fell
262
Belemie Hill
260
259
277
276
Thrumby
275
274
to Strickland
273
to Bampton
Shap
272
to Appleby
Green holm
271
Stone heap
270
269
268
WESTMORELAND
to Hutton Hall
288
287 to Greystock & Sowerby
to Skelton & Greystock
to Hutton Hall
286
to Hutton Hall
285
to Hesket
to Carlisle
284
283
Penrith
to Appleby
282
enter Cumberland
Emon Br
Broom Castle
Lowder Flu
281
Clifton Chap
280
279
278
CUMBERLAND
WESTMORLAND
Stanwick Chapel
CARLISLE
English Gate
300
Burrathy
299
Carlton
298
297
296
295
294
High Hesket
Low Hesket
293
292
291
290
289
Englewood Forrest on both sides
CUMBERLAND
Ye Arms of NEWTON

Newton is an Ancient Borough by Prescription, consisting of a Steward, Bayliff & Burgesses. Members for Parliament are elected by a Majority of the Burgesses, and returned by the Steward of the Ld. of the Mannor, who is at present Leigh of Lime Esqr. Here is a very great Fair held Yearly on the 1st of August.

THE ROAD FROM LONDON TO CHICHESTER

With a Branch from Midhurst to WINCHESTER

Commencing at Guilford in the PORTSMOUTH Road. see Page 7

	Com.	Meas.d
Guilford	25	30
Godalmin	28	34.6
Chidingsfold	33	41.2
Midhurst	43	52
CHICHESTER	50	63.2

The Branch to WINCHESTER

From Midhurst		
to Petersfield	8	10.6
WINCHESTER	20	29

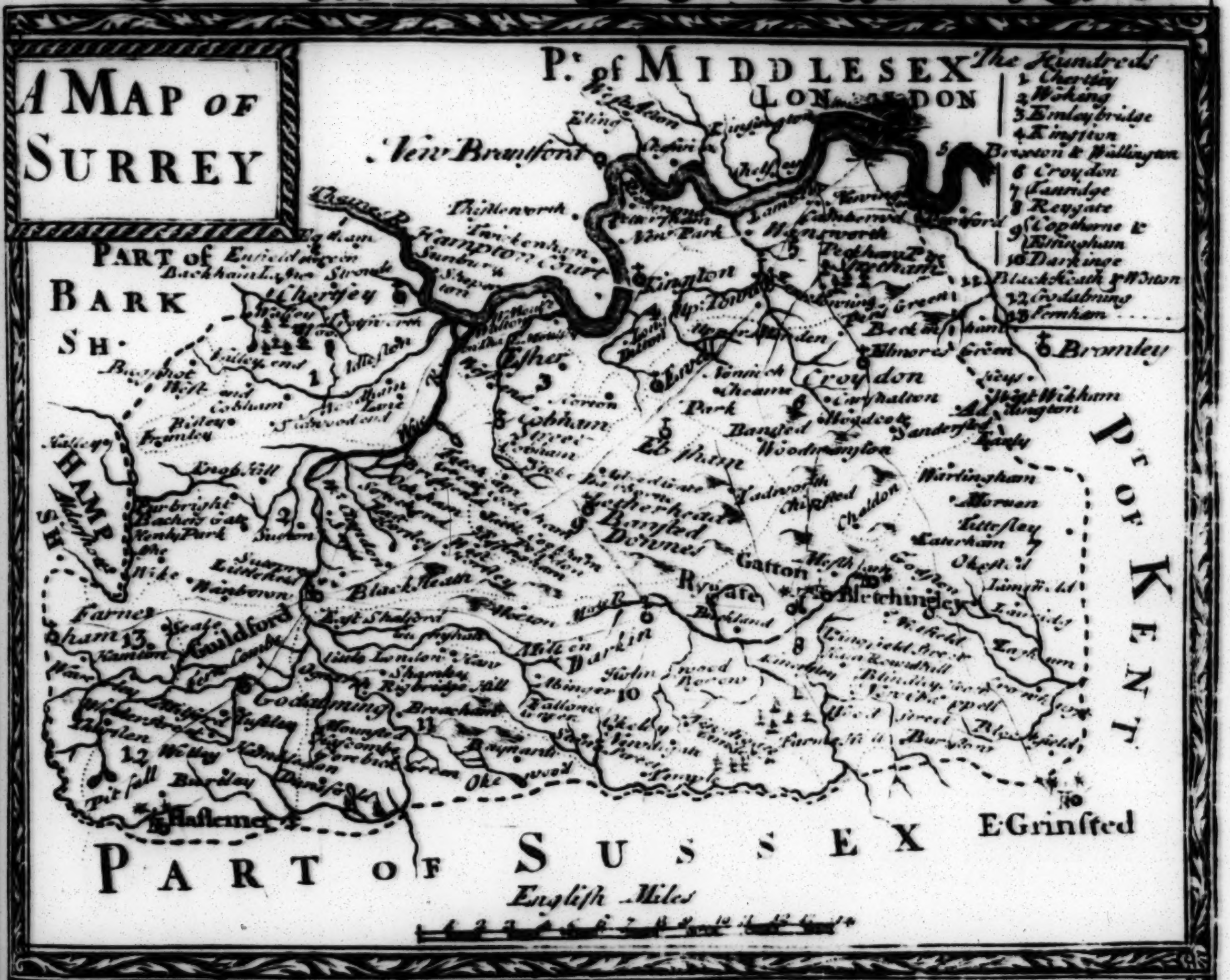
A MAP OF SURREY
Pt. of MIDDLESEX
LONDON
The Hundreds
1 Chertsey
2 Woking
3 Emleybridge
4 Kingston
5 Brixton & Wallington
6 Croydon
7 Tanridge
8 Reygate
9 Copthorne & Effingham
10 Darkinge
11 Blackheath & Wotton
12 Godalming
13 Fernham
PART of BARK SH.
HAMP SH.
Pt. OF KENT
PART OF SUSSEX
Bromley
Croydon
Kingston
Guildford
Godalming
Ryegate
Bletchingley
Darkin
Haslemere
E. Grinsted
Farnham
Chertsey
Esher
Cobham
Epsom
Banstead Downes
Gatton
Black Heath
Hampton Court
New Brantford
English Miles

The County of SURREY is 112 M. in Circumference, contains ab.t 592000 Acres, 13 Hund. & 6
Boro.s & 11 Mar.t Towns, 140 Par. & 34220 Houses: The Air is generally very good mild &
pleasant, Sharper in y.e Middst than in y.e more Fruitfull part, because y.e one has y.e Co-
vert & Shelter of Hedges, y.e other is open & expos'd to y.e Winds & Weather: The Soil is for y.e most
part Gravelly, upon y.e Borders deep & fruitful, well inclosed having many Parks & rich Mea-
dows. It produces Corn in great plenty. Its Rivers afford good Store of Fish. Chief Commodities
are Corn, Box, Wallnuts & near Ryegate Fullers Earth worth 4.d 1/2 Bushell at y.e Pit.
It pays to y.e 2.s aid y.e Summ of £33410-s5-d6 The L.d Lieutenant of this County is y.e
R.t Hon.ble Rich.d L.d Onslow.

Cowdrey Place (at 53) Is a fine Seat giving Title of Baron to the Rt. Honble. Anthony Brown, Viscount Mountague. (who is the owner of it.) Created Ao. 1554. by Q. Mary 1st.

Midhurst at 52

A Town very Agreeabl Scituated, & is an Ancien Borough by Prescription Governd by a Bayliff chosen Annually, by a Jury, at the Court of the Rt. Honourable the Lord Viscount Mountagu Lord of ye said Borough: Members for Parliamt. are Elected by the Burgageholders within the Town, and return'd by ye Bayliff: Market Thursd. Fairs March 25th. Whitsun Tuesday, October 10th, & St. Margarets Day.

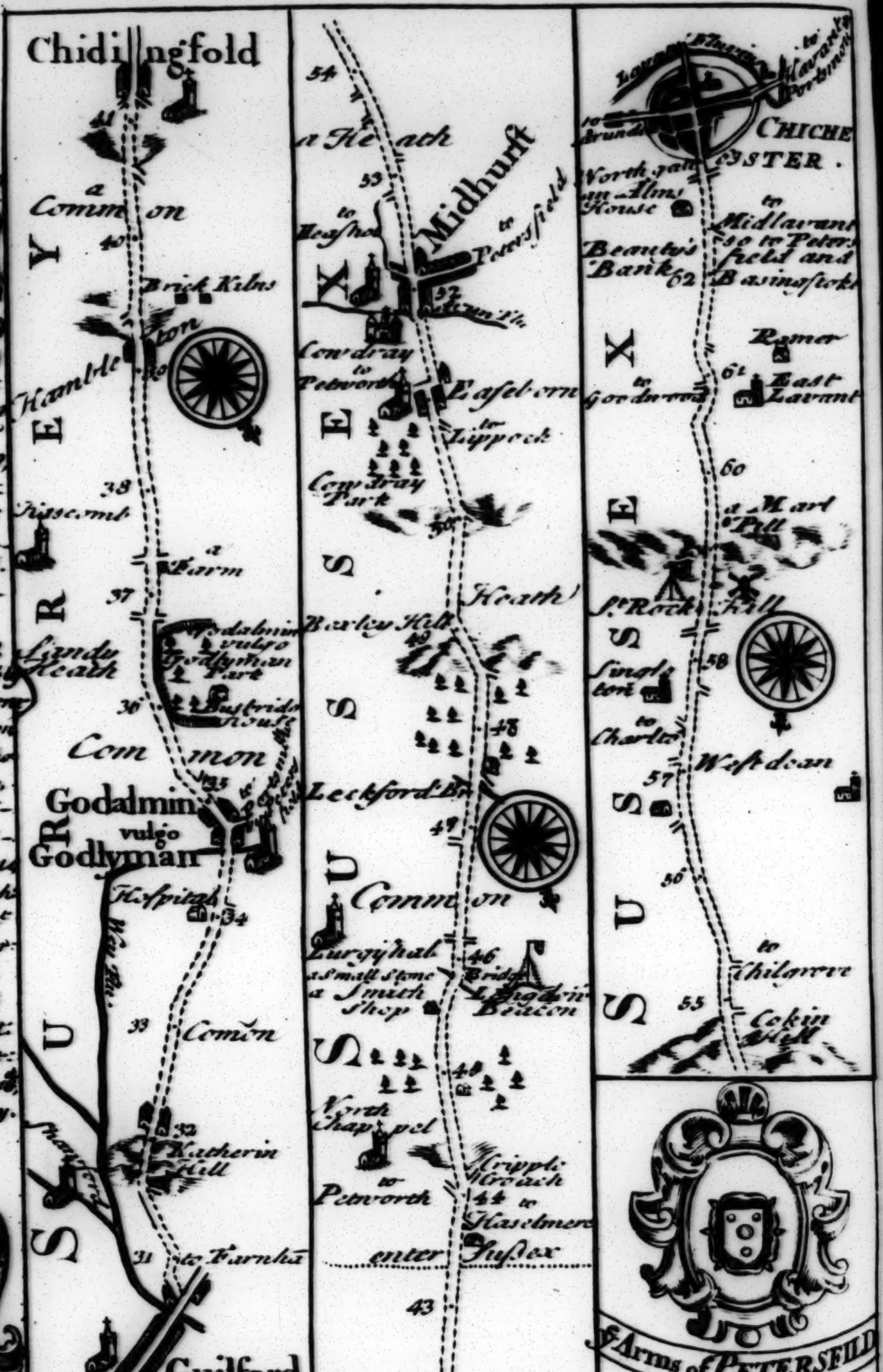

Chidingfold
41
a Common
40
Brick Kilns
Hambleton
39
38
Kissenml
a Farm
37
Godalmin vulgo Godlyman Park
Linde Heath
36
Busbridge House
Common
35
Godalmin vulgo Godlyman
to Petworth
Hospital
34
Wey Riv.
33
Comon
32
Katherin Hill
Shalford
31
to Farnham
Guilford
54
a Heath
53
to Henshot
Midhurst
to Petersfield
52
Cowdray
to Petworth
Easelborn
to Lippock
Cowdray Park
50
Heath
Bexley Hill
49
48
Leckford Br.
47
Common
Lurgyshal
a Small Stone
Bridge
a Smith Shop
46
Bragden Beacon
45
North Chappel
to Petworth
Kripple Kroach
44
to Haslemere
enter Sussex
43
42
SURREY
SUSSEX
to Havant & Portsmouth
10 to Arundel
Lavant River
CHICHESTER
63
North gate
an Alms House
to Midlavant
so to Petersfield and Basingstoke
Beautis Bank
62
Romer
61
East Lavant
to Goodwood
60
a Marl Pitt
St. Rock Hill
59
Single ton
58
to Charlton
West dean
57
56
to Chilgrove
55
Cokin Hill

ye Arms of PETERSFILD

Petersfield –

Is a Borough by ye Stile of Mayor and Commonality: who tho' Incorporated by Charter Temp Eliz. Reginæ, and others more Ancient; have remissly Suffered all their Priviledges to be managed by the Family of the Hamborron's Lords of the Mannor; at whose Court the Mayor is Annually chosen. Members for Parliament are Elected by the Freeholders within and without the Borough. It has 1 Church. Market Saturday. 2 Fairs (Viz.) St. Peters, and St. Andrews Days.

The *BISHOPRICK* of CHICHESTER

Contains the County of Sussex, and therein 250 Parishes: Was founded by Stigandus Bishop of Selsey, Anno Domine 1070, himself the first Bishop. Value 677 Pound, 5 Shill. 3 Pence, Seat Chichester Palace, in Sussex.

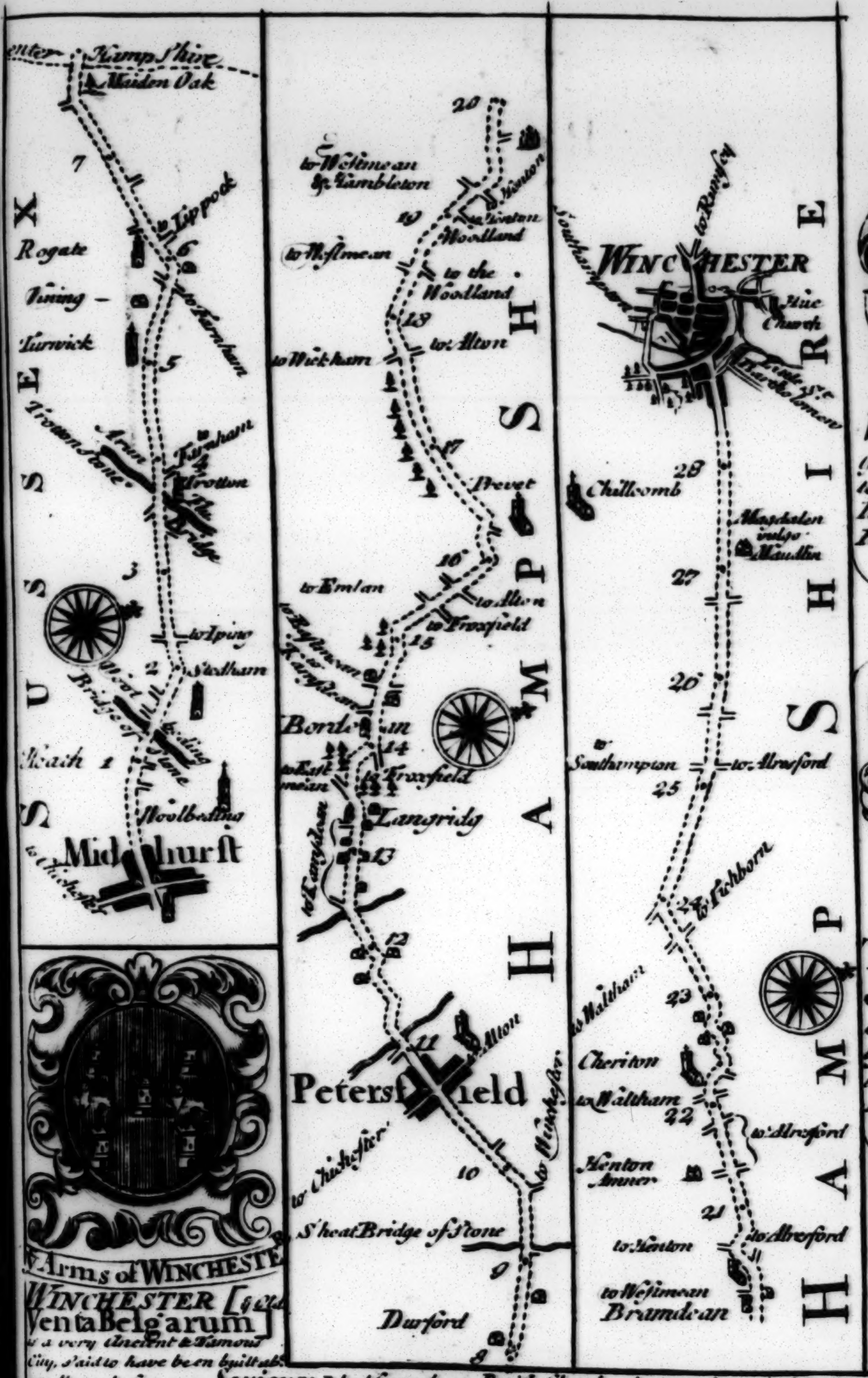
Hamp Shire
Maiden Oak
7
Lippock
6
to Farnham
SUSSEX
Rogate
Tining
Turwick
5
Trotton Stone
Arun
Farnham
4
Trotton
3
to Iping
2
Stedham
Bridge of Stone
Easting
1
Heath
Woolbeding
Midhurst
to Chichester
The Arms of WINCHESTER
20
to Westmean & Hambleton
Hinton
19
Woodland
to Westmean
to the Woodland
18
to Alton
to Wickham
17
Prevet
16
to Emlan
to Alton
to Froxfield
15
to Buriton
Bordean
14
Froxfield
Langrish
13
12
11
Petersfield
to Alton
to Chichester
to Winchester
10
Sheat Bridge of Stone
9
Durford
8
HAMPSHIRE
to Romsey
Southampton
WINCHESTER
Hide Church
28
Chillcomb
Magdalen vulgo Maudlin
27
26
to Southampton
to Alresford
25
to Tichborn
24
to Waltham
23
Cheriton
to Waltham
22
to Alresford
Henton Anner
21
to Alresford
to Henton
to Westmean
Bramdean
HAMPSHIRE

WINCHESTER
Gives Title of Marquis
to ye Most Noble Charles
Paulet, Summon'd to
Parliament by Writ
in 1717.



The DEANARY
of WINCHESTER
Erected about the Year
1540. The Priory be-
ing diſsolved, A.D.
1530 Wm Kingſmi
– firſt Dean.

WINCHESTER [ge
Venta Belgarum]
is a very Ancient & Famous City, ſaid to have been built abt 900 Years before our **Saviour**: It had formerly 32 Pariſh Churches, has now but 9, beſides the Cathedral dedicated to the Holy Trinity, a very Magnificent and Curious Pile: in the Choir of which Lyes interred **Willm Rufus**: whoſe Marble Coffin (as tis related) being opened by the **Souldiers** in the Civill Wars, about the Year 1642, there was found in it on his Finger a Ring of Gold with a Ruby ſett in it. The Biſhops of this See (which is reckoned the 1st in **England** in point of Revenue) are by a Peculiar priviledge Chancellors to the Arch Biſhop of **Canterbury**, and Prelates of the Noble Order of the **Garter**; **Wm Wickham**, that great Patron of Learning, and Biſhop of this See, founded that Noble Colledge or School in this City, which has produced so many eminent Stateſmen and Divines; he endowed it with a handſome Maintenance for a Warden, 10 Fellows, 2 Maſters, 70 Schollars, 3 Chaplains, 3 Clerks, an Organiſt, 16 Choriſters, & Menial Servants. Not far from the ſaid Colledge is the Biſhops Palace, a very handſome Structure, founded by Biſhop **Morley** about ye Year 1684, and ſince conſiderably improved by his Succeſſors: He alſo erected a Colledge in the Cathedral Church Yard Anno 16, and annexed to it a handſome Revenue for 10 Clergymens Widows. The Ancient and Fortifyed Palace of the Biſhops called **Woolveſey** built Anno 1137 by **Henry** Biſhop of this See, was deſtroyed in ye late Rebellion. On the ruins of the Old Caſtle **K. Charles 2d** Anno 1688 founded a Royal Palace, which he left unfiniſhed: but was afterwards ſucceſsfully carryed on, and is at preſent a Compleat & Noble Structure. **Maud** the Empreſs was ſo Straitly **Beſieged** in the ſaid Caſtle, by **King Stephen**, that ſhe was forced to Uſe the Stratagem of pretending her ſelf Dead, and being ſhut up in a Coffin, by that means got of. The Body Politique of this City, by Charter from Q: **Elizabeth**, conſiſts of a Mayor, High Steward, Recorder and Aldermen, not limited in Number (out of whom are choſen 6 Juſtices) 24 Comon Council Men, 2 Coroners, 2 Bailiffs, & a Town Clerk, with Sub. Officers. The Freemen Elect Members of Parliament. Markets Wedneſday and Saturday. Fairs firſt Monday in Lent, St Swithins Day, October 13th Mary Magdalen, and St Giles's Day.

The ROAD FROM LONDON TO DARBY

Commencing at Stony Stratford *in the Holy-Head Road*

	Comp.	Mens.		Comp.	Mens.
Stony Stratford	44	53'1	Great Glenh	73	93'1
King's Grafton	48	58	Leicester	78	98'6
Northampton	54	66'7	Montforel	83	104'2
Bricksworth	59	73'7	Loughborough	86	107'3
Haverborough	66	84'5	Kegworth	90	112'4
DARBY	98	122'4			


PART OF YORK SH
Sheafield
PART OF CHESHIRE
PART OF STAFFORD SH.
PART OF NOTTINGHAM SH
P^t. OF LEICESTER SH.
Glassop
Woodland
Chapel in the Frith
Hope
Castleton
Bakewel
Chesterfield
Bolsover
Wirksworth
Ashborn
Darby
Burton upon Trent
Ashby de la Zouch
Melborn
English Miles
1 2 3 4 5 6 7
1
2
3
4
5
6
7

The Hundreds
1 High Peak
2 Scarsdale
3 Wirksworth
4 Appletree
5 Morleton
6 Repington
7 part of Appletree H.

The County of DARBY *produces many excellent Commodities in great Plenty as Pit Coal Iron & Lead ye best in* England. *It is full of Quarries of Free Stone Great Stone, Brimstone, Alablaster, Crystal, Black & Grey Marble, Milstones &c. And in some places is found Antimony. The Air is generally very Wholesome, the Soil is Plain to ye East and South, but Hilly to ye West and North, Fruitfull in ye Vales producing great Quantity of Corn, but not so much in ye Mountainous part where are Mines, Quarries, & Coal Pits. Here are many Forrests and Parks. This County is 130 Miles in Circumference, Contains ab^{t} 680000 Acres, & 21155 Houses, 106 Parishes 29 Towns. It pays in y^{e} 4 Shills Aid* [illegible] *The Ld Lieutenant is Willm Duke of Devonshire.*

A MAP of DARBY SHIRE

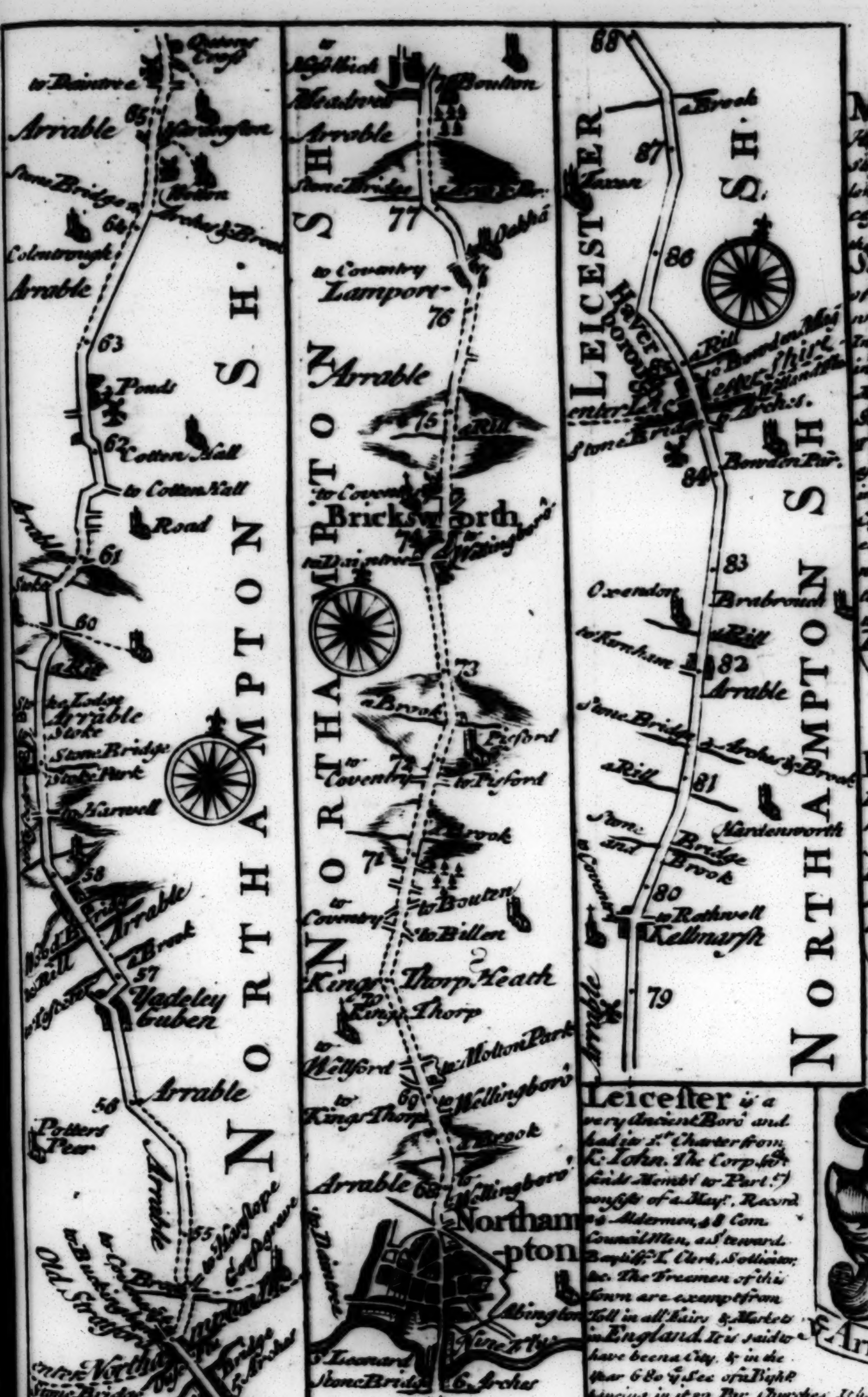
NORTHAMPTON SH.
Stony Stratford
Enter Northampton Sh.
Stone Bridge & Arches
Old Stratford
to Buckingham
to Hanslope
Cosgrave
55
Arrable
Potters Pear
56
Arrable
Yardeley Guben
57
a Brook
58
Arrable
to Harwell
Stoke Park
Stone Bridge
Arrable
Stoke
59
60
61
Road
to Cotton Hall
62
Cotton Hall
Ponds
63
Arrable
Colentrough
64
a Brook
Hortton
Stone Bridge
Arrable
Hardingston
65
to Baintree
Queens Cross
NORTHAMPTON SH.
66
Stone Bridge 6 Arches
St. Leonard
Nine River
Abington
Northampton
Arrable
68
to Wellingboro'
a Brook
69
to Wellingboro'
to Kings Thorp
to Wellford
to Molton Park
Kings Thorp
Kings Thorp Heath
to Billen
to Bouton
to Coventry
71
a Brook
to Pisford
to Coventry
72
Pisford
a Brook
73
to Daintree
74
to Wellingboro'
Brickworth
to Coventry
75
a Rill
Arrable
76
Lamport
to Coventry
77
Stone Bridge
Arrable
Meadows
Bouton
NORTHAMPTON SH.
LEICESTER SH.
79
Arrable
Kellmarsh
to Rothwell
80
Stone Bridge and Brook
Mardenworth
81
a Rill
Stone Bridge 2 Arches & a Brook
82
Arrable
to Kersham
a Rill
Oxendon
Brabrounk
83
84
Bowden Par.
Stone Bridge 3 Arches
Enter Leicester Shire
Haverborough
to Bowden Mag.
a Rill
86
87
a Brook
88

Mountsorel,

Here was formerly a Strong Castle, which belonged to ye Earl of Leicester; and in ye time of the Barons Wars to Saer de Quincy E. of Winchester: It was demolished by the Inhabitants of the Town in the Year 1217. —

Market Monday, Fairs St. Peters Day. —

The Reason by some assigned for Demolishing of the aforesaid Castle, which was Seated on a Craggy Hill, was for being (as they term it) the Nest of the Devil and a Den of Thieves.

(at 104)

Haverborough

Is an Ancient Town, having a good Free School. Market on Tuesday. 1 Fair Annually (Vizt) October 8th Noted for Cattle.

(at 85)

Arms of Leic

Leicester is a very Ancient Boro' and had its 1st Charter from K. John. The Corp.tion sends Memb.rs to Parl.t & consists of a May.r, Record.r 24 Aldermen, 48 Com. Council Men, a Steward, Bayliff, 2 Clerk, Sollicitor, &c. The Freemen of this Town are exempt from Toll in all Fairs & Markets in England. It is said to have been a City, & in the Year 680 ye See of a Bishop having in it 32 Par. Churches. It had also Walls & a Strong Castle, both wch were demolished by K. Henry 2d. Anno [illegible] on occasion of ye Rebellious Robt. Bossu, i.e. Crookback Earl of Leicester's having Fortified this place in Defiance of ye said King. Near the said Castle Henry Earl of Lancaster (5th of Edward 3d Reign) founded a fine Collegiate Church (which was ruin'd on the Suppression of Religious Houses) & an Hospital, which still subsists by certain Stipends payd out of the Dutchy of Lancaster, and Additional Charities. There is also a well endowed Hospital, founded by Sr. William Wigstone a Merchant of this Town. There has been formerly several Valuable Roman Coyns found here, and many Years agoe a Workman Digging for a Cellar near Allsaints Church found a very rare piece of Antiquity, Vizt the Story of Acteon curiously described in Cemented Pebble Stones of Various Colours; They have taken great care to preserve it, and therefore may probably be yet extant. There are 5 Parish Churches in the Town: In St. Martins lyes Interr'd one Mr. John Henricke: Deceased April 2d 1589. Aged 76; who (as it appears by his Epitaph) Lived in one House with Mary his Wife 52 Years, and in all that time never Buryed Man, Woman, nor Child, tho' he had sometimes 20 in Family: The said Mary his Wife Deceased December 8th 1611. Aged 97. Saw before her Death, her Children, & Childrens Children, and their Children to the Number of 143.

Markets Wednesday, Fryday, & Saturday, one of the greatest in England, for Corn, Cattle, & Meat. Fairs Midsummer and Michaelmass Days, and September ye 8th.

Darby (at 122)

Gives Title of Earl to the Noble James Stanley. the firſt E. of Darby in this Family. was Created October 27th 1485. firſt Henry 7th Cheif Seats at Lathome, & Greenhalgh Caſtle in Lancaſhire, at Knowſby. Botham Caſtle & Arundel Tower in Weſtmoreland.

Elvaſton at 118

Gives Title to the Noble James Stanhope. Created Baron Stanhope of Elvaſton, and Viscount Stanhope of Mahone July 12th 1717, and Earl April 7th 1718. Chief Seat at Chevening in the County of Kent.

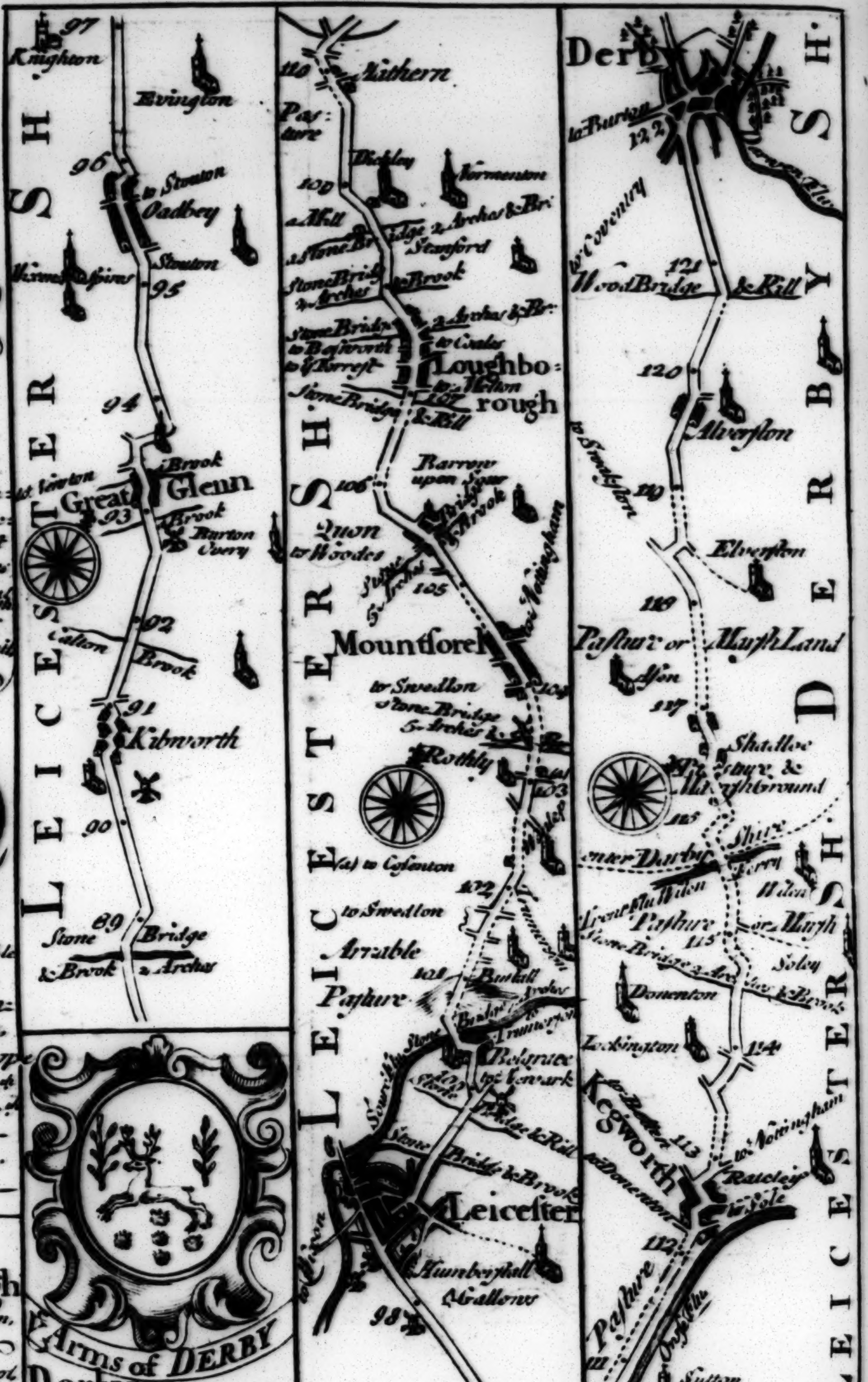

97
Knighton
Evington
96
to Stouton
Oadbey
Stouton
95
Wiſtons Aſſins
94
Brook
Great Glenn
93
Brook
Burton Overy
92
Catton Brook
91
Kibworth
90
89
Stone Bridge
& Brook 2 Arches
LEICESTER SH.
110
Kithern
Pasture
Dishley
Normanton
109
a Mill
Stone Bridge 2 Arches & Bri.
Stanford
Stone Bridge 2 Arches
to Brook
Stone Bridge 2 Arches & Br.
to Bosworth
to Coales
to ye Forrest
Loughborough
to Melton
107
Stone Bridge & Rill
106
Barrow upon Soar
Bridge & Brook
Quon
to Woodes
105
to Nottingham
Mountsorel
104
to Swedlon
Stone Bridge 5 Arches
Rothly
103
to Cosenton
102
to Swedlon
Arrable
Pasture
101
Belgrave
to Newark
Stone Bridge & Rill
Leicester
Humberſtall Gallows
98
LEICESTER SH.
Derby
to Burton
122
to Coventry
121
WoodBridge & Rill
120
Alverston
to Swarkſton
119
Elvaston
118
Pasture or Marsh Land
Ambaston
117
Shardlow Pasture & Marsh Ground
116
enter Darby Shire
Ferry
Trent Flu.
Wilne
115
Pasture or Marsh
Stone Bridge 2 Arches & Brook
Soley
Donenton
Lockington
114
to Nottingham
to Derby
113
Kegworth
to Donenton
Ratcleif
to Sole
112
Pasture
111
Sutton
DERBY SH.
LEICESTER SH.
Arms of DERBY

Loughborough

Is a well built Town, has a large Pariſh Church, a Free School and a very good Market on Thurſday. Here are held 2 Fairs Annually (Viz.) Auguſt 1st and November 2d. (at 107)

Derby - is a Town of great Antiquity & Note, & at this Day Fair, Large, & Populous: was a Royal Boro' in ye time of K: Edw.d ye Confeſſor & then had in it at one time 143 Burgeſſes. It has rec'd divers great Privileges (as keeping a Court of Record on Tueſday every fortnight, a Quarterly Seſſions, & 2 Court Leets Annually, taking Tole but paying none throughout England, on remitting half to ye Dutchy of Lancaſter &c.) by Charts from K: Hen: 1st & 2d Rich.d 2d K: J 1st & K: James. By vertue of its last Charter from K: Cha: 1st ye Corp. conſiſts of a May.r Recorder High Stew.d 9 Alderm: 14 Brethren & 14 Com: Council Men, & a Town Clerk. Memb.rs for Parl.t are Elected by ye Free Men & Sworn Burgeſſes, and returned by ye Mayor. This Town had formerly Walls & a Caſtle long ſince Demoliſhed; It has now 5 Pariſh Churches & an Hoſpital for 8 Poor Men & 4 Women. Here is Brew'd excellent Malt Liquor, great Quantity of w.ch is vended to London. Markets Wed. Fryd. & Sat. Fairs Fryd. in Eaſt. Week, Fryd. after May Day, Fryd. in Whitſun. Week, Fryd. before Midſummer Day, St. James Day, Fryday before Michaelmas Day. & Fryday after Epiphany.

THE ROAD FROM LONDON TO FLAMBOROUGH IN YORK-SHIRE:

[Containing Comp. 168 & Meas. 212¾ Miles] Commencing at Stilton in the BARWICK ROAD, & shewing ye Way to Stilton thro' Tamesford

	Comp.	Meas.		Comp.	Meas.		Comp.	Meas.
to Stilton	58	69	LINCOLN	103	128	Beseck	147	186
PETERBOROUGH	[illegible]	[illegible]	Redbourn	118	147	Kilham	156	198
Market Deeping	[illegible]	[illegible]	Glamford Bri.	123	153	Burlington	162	205
Born	76	93	Barton	131	163	Flamborough	166	210
Morton	78	95	Hull	136	169	Flamborough: Head	168	212
Sleaford	89	110	Beverley	142	179			

The Description of LONDON — continued

was founded 1552. by K. Edwd 6th, & ye New Royal Foundation for 40 Boys, who are instructed in ye Mathematicks &c. by K. Chas 2d, 15o Rni. St Bartholemew's Hospital was anciently a Religious House of Grey Fryars founded by Raihere, temp Hen. 2nd It was afterwards on ye Dyssolution refounded by K. Hen. 8th for Sick & Lame Persons. & ye Pious K. Edwd 6th very much enlarged its Revenue. Bethlem Hospital was originally a mean House in ye Suburb of ye City, for ye Maintainance & Cure of Lunaticks &c. wch falling to decay ye Ld Mayr, Court of Aldermn & Comn Council granted ye Airy & convenient piece of Ground whereon ye Hospital now Stands, for ye reception of such unhappy Persons: ye Building being very Magnificent is said to have cost 17000£ on wch account the Hospital is now considerably in Dept, & well deserves ye consideration of charitable Persons. Bridewell Hospital was built by K. Hen. 8th for ye reception of ye Emperor Chas 5th & by his Son ye Pious K. Edwd converted into a Work-House & House of Correction, for Vagrants, Night Walkers, Strumpets, Sawcy & incorrigible Servants &c. To this Hospital diverse Lads are put Apprentices. who often prove in time Honest & Substantiall Citizens. St Thomas's Hospital in Southwarke was originally founded an Hospital by Richard ye Prior of Bermondsey Ano 1213. It was Surrendred wth its revenues to K. Hen. 8th, & afterwards granted by K. Edwd 6th to ye Citizens of London, as an Hospital for Sick & Disabled Poor: & its said that abt 3000 are cured & discharged out of it Yearly. The Publick Schools for Education of Youth in & abt this famous City are likewise worthy of Notice: as Westminster School where besides ye great Number of Noblemen & Gentlemens Sons from all parts of ye Nation, there are 40 Ks Scholars or Foundation-Boys who are fitted for ye University, & a certain numbr elected out of them Yearly & placed wth considble allowances in Christs Ch. Colledge Oxon, & Trinity Coll. Cambr. This School has belonging to it an excellt Library, to wch Strangers in Terme time have equal liberty of access wth ye Scholars. St Pauls School was founded Ano 1509 by Jno Collett Dr of Divinity, & Dean of Pauls, for 153 Children to be taught gratis. of wch ye Worshipfull Company of Mercers are Overseers. Merchnt Taylors School near Cannon Street, was built by Sr Thos White Aldermn & Merchnt Taylor of London & ye noble Founder of St Jno Baptist Coll. in Oxon, for 300 Scholars; 100 taught gratis, 200 at 2s 6d pr Quarter, & 100 at 5s pr Quarter This School has also fine Library, a large House for ye Master, & convenient apartments for ye 3 Ushers, & there belong to it 37 Fellowships in ye said Coll. at Oxon. At Mercers Chap. in Cheapside is an excellent School belonging to ye Comp. of Mercers. At Chri. Hospital is another famous Gramr Free School. Near St Martin's Ch. in ye Liberties of Westminster is a very good Free School & a Library belonging to it, founded by Dr Tennison Ld Arch Bp. of Canterbury. The Free School at Ratcliff was founded by Nich. Gibson, Citizen & Grocer of London, who also founded an Alms House there for 14 Poor People. We had almost forgot to mention ye Several Markets, whence this Noble City & Suburbs are so well furnish'd wth Provisions &c. as Leadenhall, built by Simon Eire Mayr in 1445 for a Com. Garner to beat down ye Price of Corn in time of Dearth now a vast Markt for Flesh, Fish &c, Stocks Markt, a very noted one for Herbs, Fruit & Garden Stuff, Honey Lane or Milk street Market in Cheapside, & Newgate Market; & in ye Suburbs Clare Market, Westminster & St James's Market Convent Garden & Bloomsbury Market. Besides which there are others of less Note. —

Market Deeping [at 87]
Is a considerable Town, and has a Market on Thursday.

Cunnington
In this place was formerly a Castle: The Village is held of the Honor of Huntingdon, & was with Saltrey conferr'd by K. Canute on Turkill, a Danish Lord, who called in Sueno K. of Denmark to the great afflictions of the English Nation. [at 73]

Bugden [at 62]
Here is a Palace of the Bp. of Lincoln, much improved & enlarged by the Learned Casuist Dr. Sanderson Bishop of that See Ao. 1660.

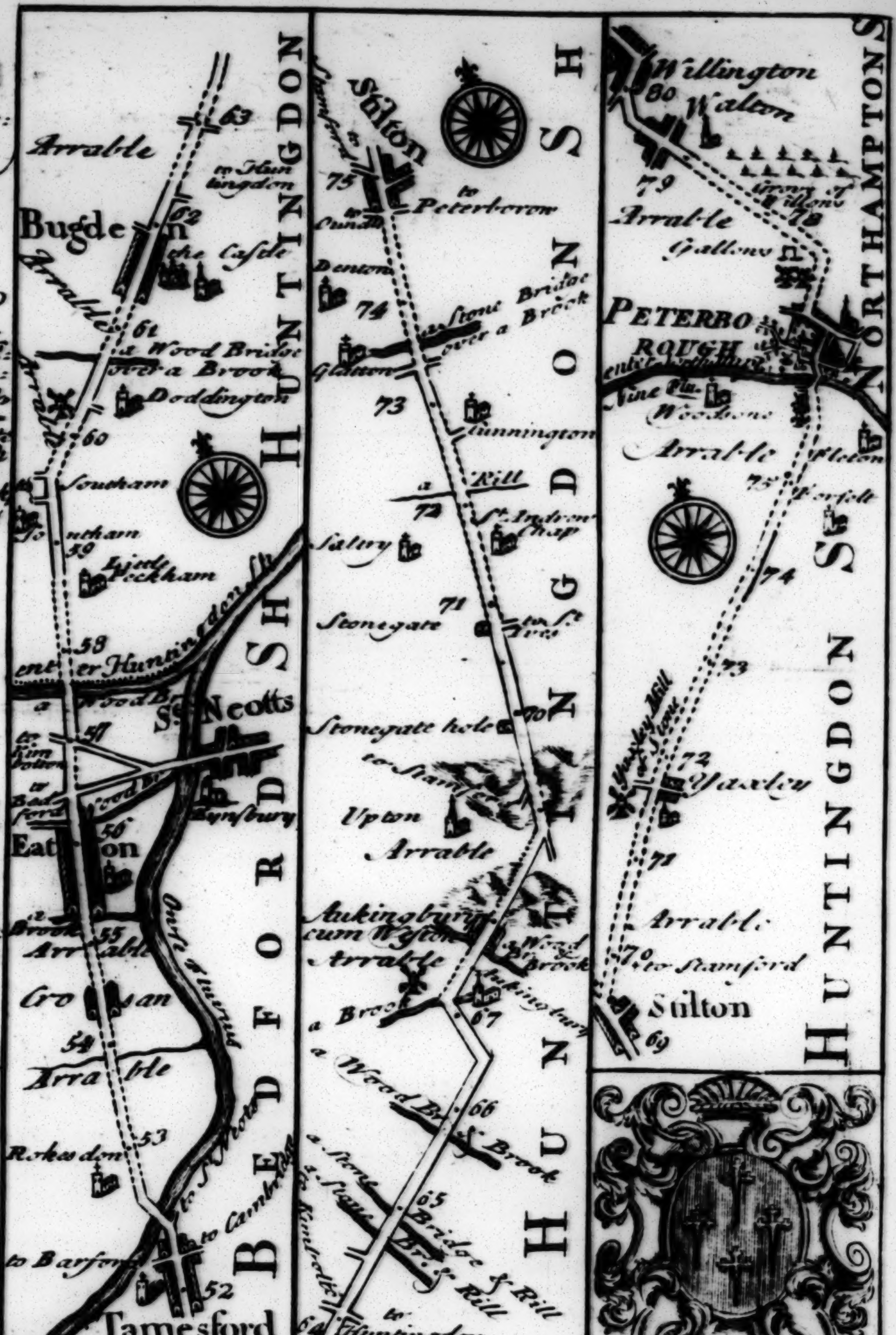

Tamesford
52
to Barford
to Cambridge
to S. Neots
Rokesdon
53
Arrable
54
Croxsan
Arrable
a Brook
55
Eaton
56
Eynsbury
to Bedford
to Kimbolton
57
a Wood Br.
St. Neotts
Ouse fluvius
enter Huntingdon Sh.
58
Little Wickham
59
Southam
Southam
60
Doddington
a Wood Bridge over a Brook
61
Arrable
the Castle
Bugden
62
to Huntingdon
Arrable
63
BEDFORD SH
HUNTINGDON SH
64
to Huntingdon
a Stone Bridge & Rill
a Stone Br. & Rill
to Kimbolton
65
a Wood Br. & Brook
66
a Brook
67
Aukingbury cum Weston
Arrable
a Wood Brook
Upton
Arrable
to Stamford
Stonegate hole
70
Stonegate
71
to St. Ives
Saltry
72
a Rill
St. Andrews Chap.
Cunnington
73
Glatton
a Stone Bridge over a Brook
74
Denton
to Peterborow
75
Stilton
to Stamford
HUNTINGDON SH
Stilton
69
70
to Stamford
Arrable
71
Yaxley
72
73
74
Farcet
75
Fletton
Arrable
Woodstone
Nine Elms
enter Northampton Sh.
PETERBOROUGH
Gallows
Arrable
78
Grove of Willows
79
Walton
80
Willington
NORTHAMPTON SH
HUNTINGDON SH

The BISHOPRICK of PETERBORO'
Containing Northampton Shire, and Rutland Shire, and therein 293 Par: was founded by King Henry 8th Anno Domine 1541. John Chambers the last Abbot thereof first Bishop.
Value 414 Pounds, 14 Shill. 8 Pence, ½

The DEANARY of PETERBOROUGH
Erected by King Henry 8th Anno Domine 1541. Francis Abree B.D. Prior of Northampton first Dean.

Tamesford Is a well accomodated Town, formerly noted for its Castle, & a Danish Camp.

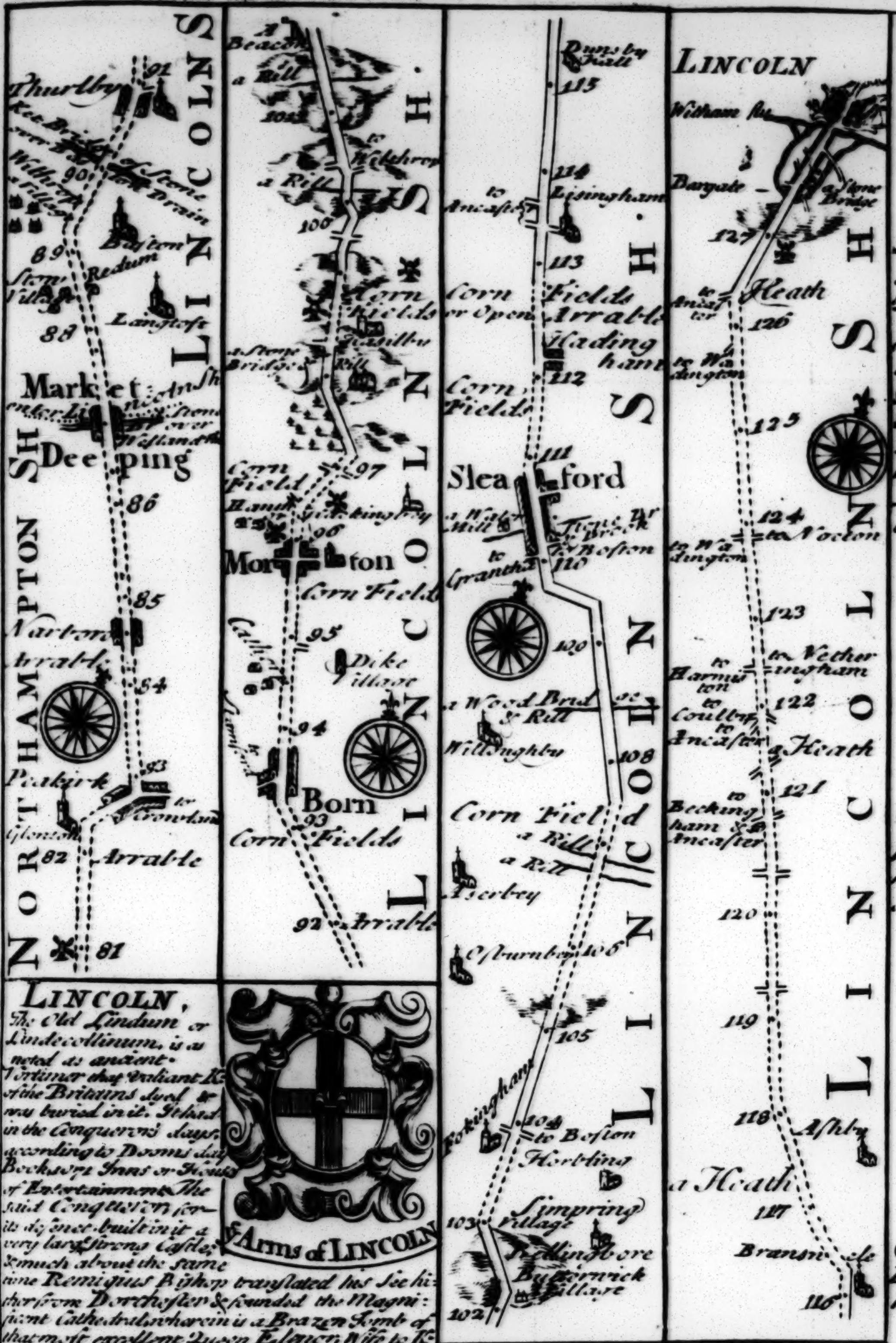
LINCOLNSH.
NORTHAMPTON SH.
Thurlby
91
90
Witham River
Bayston
89
Redum
Langtoft
88
Market Deeping
Welland River
86
85
Nartorn
Arrable
84
83
Peakirk
to Crowland
Glenton
82
Arrable
81
A Beacon
a Hill
102
to Welthorp
a Hill
100
Corn Fields
Scaulby
a Stone Bridge
97
Corn Field
Hanth
Aslackby
96
Morton
Corn Fields
95
Dike Village
94
Born
93
Corn Fields
92
Arrable
Dunsby Hall
115
114
to Ancaster
Lesingham
113
Corn Fields or Open Arrable
Hadingham
112
Corn Fields
111
Sleaford
a Water Mill
to Boston
to Grantham
110
109
a Wood Brid. & Hill
Willoughby
108
Corn Field
a Hill
Aserbey
Osburnby
106
105
Fokingham
104
to Boston
Horbling
Simpring Village
103
Billingbore
Bulcornwick Village
102
LINCOLN
Witham Riv.
Bargate
Stone Bridge
127
to Ancaster
Heath
126
to Wadington
125
124
to Wadington
to Norton
123
to Navenby
to Wetheringham
to Harmiston
122
to Coulby
to Ancaster
a Heath
121
to Beckingham & Ancaster
120
119
118
Ashby
a Heath
117
Bransele
116
Ye Arms of LINCOLN

LINCOLN,

The Old Lindum or Lindecollinum, is as noted as ancient. Vortimer that Valiant K. of the Britains dyed & was buried in it. It had in the Conquerors days, according to Domes day Book 1072 Inns or Houses of Entertainment. The said Conqueror for its defence built in it a very large strong Castle; & much about the same time Remigius Bishop translated his See hither from Dorchester & founded the Magnificent Cathedral wherein is a Brazen Tomb of that most excellent Queen Elenor Wife to K. Ed. 1st who dyed at Hurbey in this County & another of Katherine Swinford Wife of John of Gaunt D. of Lancaster. The City is mentioned by Leland in his Itinerary to have had 52 Par. Churches, tho' it has at present but 14. The Cathedral or Minster is so lofty a building, that it may be seen 50 Miles off Northward & 30 Southward. K. Ed. 3d. made this City a Staple or Mart for Wool, Leather, Lead &c. It is govern'd by a Mayor, 2 Sheriffs, a Recorder, 12 Aldermen, 4 Chamberlains, as many Coroners, a Comon Councill of about 40, a Town-clerk, Sword bearer & 2 Serjeants at Mace. Mt. Tuesday a very plentiful one for all manner of Provisions, especially Fish & Fowl, & Friday for Goods. Fairs, 2d Tuesday in April holding forty days, the 3 first for Horses only & the last for all manner of Goods. June 24th 1st Friday in Sept. & Nov. 17th for all sorts of Comodities.

Sleaford

Had formerly a Castle built by Alexander Bishop of Lincoln, & is still a large & flourishing Town enjoying a good Market for Corn, Cattle &c. on Monday. [at 111]

Born [at 93]

Where K. Edmund was crowned. Mt. on Sat.

Ston [at 88]

Remarkable for its fine Church.

Kingston as above Gives title to his Grace Evelyn Pierrepoint. Created D. of Kingston July 20th 1715. Chief Seats at Acton in Com. Midd. & at Holme Pierrepont in Com. Nott.

Barton a large straggling Town, Seated on the R. Humber, where there is a Considerable Ferry. It has a good Mt. on Sat. [at 163]

Glamford-Br. Has a good Mt. on Thursday. [at 153]

Kingston upon Hull

It is an ancient Town & County Incorporate, built by Ed. 1st & Incorporated first by K. Edw. 3d & afterwards by K. Hen: 6th under a Mayor, Recorder, Sheriffs, 12 Aldermen, Town clerk, Sword & Mace Bearers, &c. The Exchange for Merchants is a very handsome building, founded 1621 & much improved & beautified 1673. Near which is the Custom House & the Wool House or Lead House, formerly used for weighing Wool & Lead brought to Mt. for Sale, now only for Lead. The Citadel founded 1681, is a noble fortification, & the Town is so defensibly situate, that upon occasion they can lett in the Sea & lay the Country under Water for 5 Miles round. The Trinity House, for the maintenance of Poor distressed Seamen and their Widows, of the Port of Hull & its Members, is a very good foundation; The Government whereof is by Charter from the Crown vested in a Corporation, consisting of 12 elder Brethren 6 of whom are yearly chosen Wardens, 6 Assistants, & Younger Brethren, out of whom 2 Stewards are annually elected. This Corporation has power to determine Controversies touching Sea affairs, according to Law chiefly between Masters & Seamen. Near the said House or Hospital for Seamen is another for Poor People, wth a handsome Chappel near it, founded by Sr. Wm. de la Pole a rich Merchant & 1st Mayor of this Town, & by his Son Sr. Michael afterwards E. of Suffolk, about the Year 1384. Not far from the Hospitals are 2 Par. Churches one called the High Church, a very fine Structure, with a good Library belonging to it, & another call'd the Low Church, the Steeple of which is said to have been pulled down to the Ground, by the Order of K. Hen: 8th because it spoiled the Prospect of his House over against it when he resided here Ao. 1538. — Here is a Free School founded about the Year 1583. The Trade of this Town is so considerable, that it is hardly Inferior to any in England. It has a Markt. on Sat. —

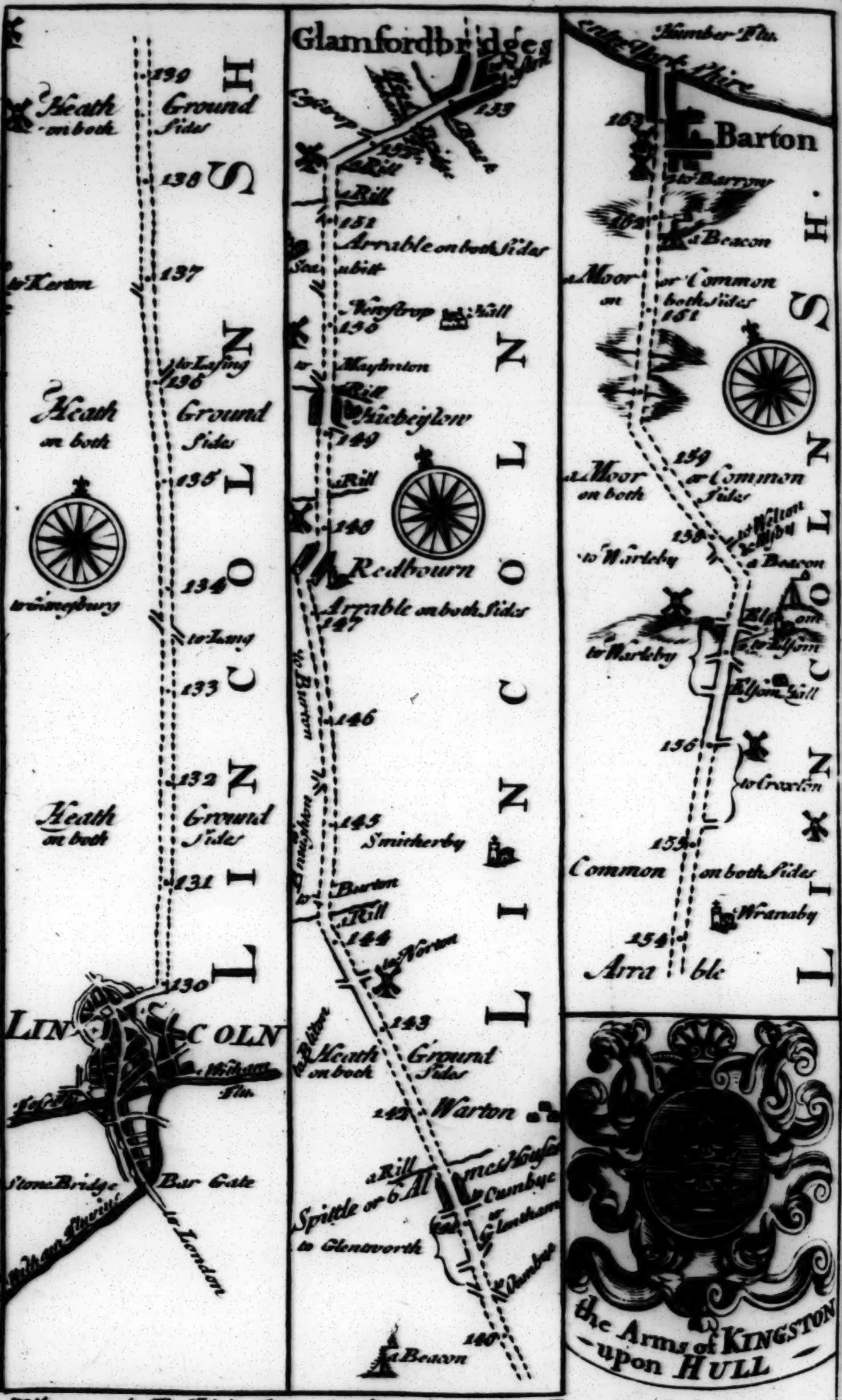
LIN COLN
Witham flu.
Stone Bridge
Bar Gate
to London
Witham fluvius
130
131
Heath on both
Ground Sides
132
133
to Lang
134
135
Heath on both
Ground Sides
to Lasing
136
137
to Kerton
138
Heath on both
Ground Sides
139
LINCOLN S H.
140
a Beacon
to Glentworth
Spittle or 6 Almes Houses
a Rill
Cumbye
to Glentham
Warton
142
Heath on both
Ground Sides
143
to Norton
144
a Rill
Barton
145
Smitherby
146
to Burton
147
Arrable on both Sides
Redbourn
148
a Rill
149
Hibbeldstow
a Rill
150
Scawbitt
151
Arrable on both Sides
a Rill
152
153
Glamfordbridges
LINCOLN
Arrable
154
Wranaby
Common on both Sides
155
to Croxton
156
Elsom Hall
to Elsom
to Warleby
to Wilton
a Beacon
158
159
a Moor on both
or Common Sides
to Warleby
161
a Moor on both Sides
or Common
a Beacon
162
to Barrow
Barton
163
Humber Flu.
Part of York shire
LINCOLN S H.
the Arms of KINGSTON upon HULL

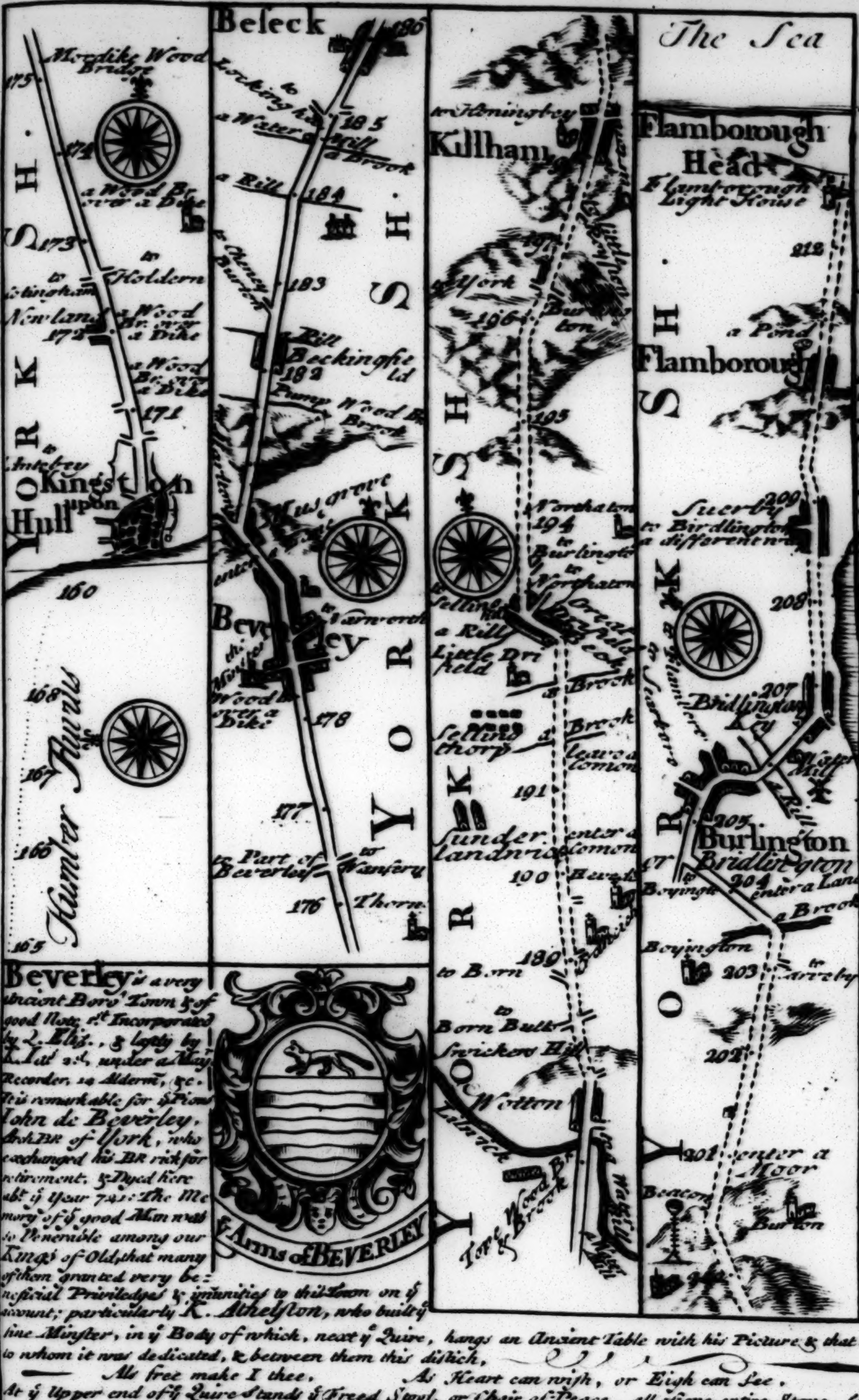
Beſeck
186
to Lockington
a Water & Brill
185
a Brook
a Rill
184
to Cherry Burton
183
a Rill
Beckingfield
182
Pump Wood & Brook
Muſgrove
Beverley
to Varnerch
the Minſter
Wood over a Dike
178
177
to Part of Beverley
to Wanſery
176
Thorn
Y O R K S H.
Mordike Wood Bridge
175
174
a Wood Bro over a Dike
173
to Holdern
to Cotingham
Newland
a Wood Br over a Dike
172
a Wood Br & a Dike
171
to Anlaby
Kingſton upon Hull
160
Humber Fluvius
168
167
166
165
Y O R K S H.
Y Arms of BEVERLEY
to Hemingbey
Killham
to York
Burton
196
195
Nertheton
194
to Burlington
to Northatton
Selling
a Rill
Great Driffield
Little Driffield
a Brook
Sellingthorp
a Brook
leave a Comon
191
Sunderlandwick
enter a Comon
190
Hecad
189
to Born
Born Bulks
Snrickers Hill
Wotton
Leberck
Tong Wood Br over a Brook
Y O R K S H.
The Sea
Flamborough Head
Flamborough Light House
212
a Pond
Flamborough
209
Suerby
to Birdlington a different way
208
to Hunmanby
207
Bridlington Key
Water Mill
a Rill
205
Burlington or Bridlington
204
Boyngton
enter a Lane
a Brook
Boyington
203
to Carreby
202
201
enter a Moor
Beacon
Burton
Y O R K S H.

Beverley is a very ancient Boro' Town & of good Note, 1st Incorporated by Q. Eliz., & lastly by K. Jas 2d, under a May. Recorder, 12 Alderm., &c. It is remarkable for ye Pious John de Beverley, Arch Bp of York, who exchanged his Bp rick for retirement, & Dyed here abt ye Year 721: The Memory of ye good Man was so Venerable among our Kings of Old, that many of them granted very beneficial Priviledges & immunities to this Town on ye account; particularly K. Athelſton, who built ye fine Minſter, in ye Body of which, next ye Quire, hangs an Anſient Table with his Picture & that of St John to whom it was dedicated, & between them this diſtich,

Als free make I thee. As Heart can wiſh, or Eigh can See.

At ye Upper end of ye Quire Stands ye Freed Stool, or Chair of Peace, all of one entire Stone, said to have been removed from Dunbar in Scotland, with a Well of Water behind it which was formerly a Sanctuary & Seat of protection to all Bankrupts & Criminals: & at ye lower end of ye Church is a fine large Font of Agate Stone. There are alſo 2 Pariſh Churches in ye Town beſides ye said Minſter, an excellent Free School improved by 2 Fellowſhips, 6 Scholarſhips, & 3 Exhibitions, in St Johns Colledge Cambridge, & 6 Alms Houſes, ye chief founded by Michael Wharton Eſqr. The May.r & Ald.n are so carefull of ye due Aplication of ye Charities, yt no Perſons are admitted into ye Said Alms-Houſes but such as will give security to leave their effects to ye Poor on their Deceaſe. To ye Corporation aforeſaid belongs a Court of Record, called Proverſt Court, in wch are tryd all actions of Dept, Caſe &c. And ye Inhabitants of this Town are exempted from Toll & Cuſtom, in all Towns & Ports of England. Their chief Trade is in Malt, Tan-Leather, Bonelace &c. Markets Wedneſday & Saturday. Fairs April 30th, October 25th Eaſter Wedneſday, & Rogation Week &c. —

Burlington
[at 205½]
Seated on a Creek of ye Sea, where it has a safe Harbour for Ships: 'Tis a place of good Trade & has a plentifull Mt on Saturday. Gives Title of Earl to the Noble Richd Boyle created March 20th 1663: [illegible] Chief Seats at Chiswick Hou: in Middlesex: at Boulton Hall, Border Tower & Lansborough in Yorksh:

Flamborō Head
Where is a Light House for ye information of Mariners.

Bridlington Key
Where Goods are loaded & unloaded. Inhabited chiefly by Sea faring People.
[at 207]

Kilham
Has a Mt on Thursday.
[at 198]

THE ROAD FROM LONDON TO KINGS LYN IN NORFOLK, Containing Comp 80 AND Meas 98 Miles —

Comencing at Puckeridge in ye BARWICK ROAD. [see Page 12]

To	Comp	Meas		Comp	Meas		Comp	Meas
Puckeridge	25	27	Stretham	54	64	Downham	71	87
Barkway	32	35	*ELY*	57	68	Seeching	77	94
Fowlmere	38	42	Littleport	61	74	Kings Lyn	80	98
Cambridge	44	52	Southery	66	80			

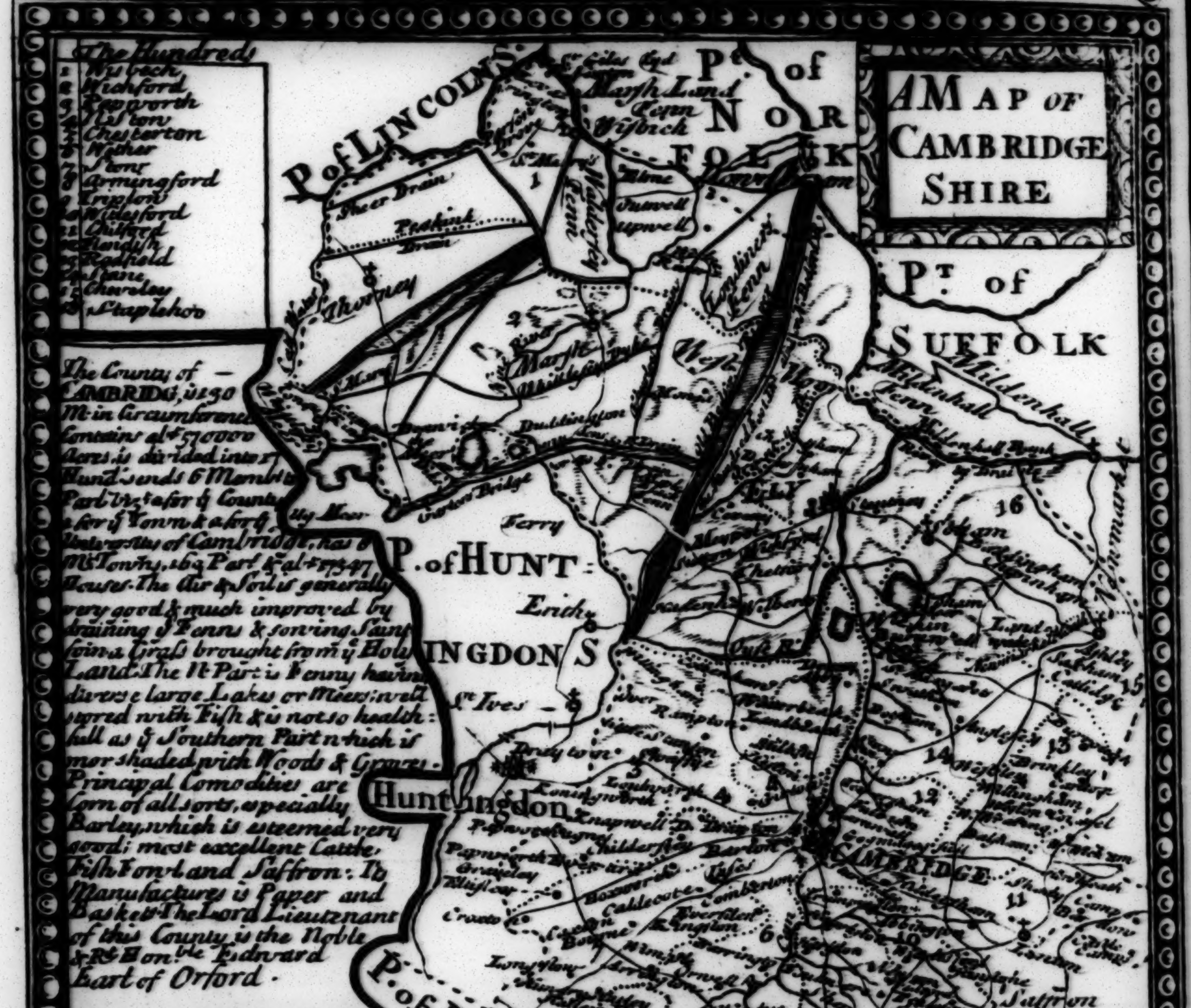
A MAP OF CAMBRIDGE SHIRE
The Hundreds
1 Wisbech
2 Wichford
3 Papworth
4 Nelston
5 Chesterton
6 Wether
7 Stone
8 Armingford
9 Trippton
10 Whitlesford
11 Chilford
12 Flendish
13 Radfield
14 Stane
15 Cheveley
16 Staplehoe
P. of LINCOLN
Pt. of NORFOLK
Pt. of SUFFOLK
P. of HUNTINGDON
P. of BEDFORD
Pt. of ESSEX
Marsh Land
Wisbech
Thorney
Whittlesey
Ely
Huntingdon
St. Ives
Cambridge
Newmarket
Saffron Walden
Royston
Mildenhall
English Miles
1 2 3 4 5 6 7 8 9 10 11 12

The County of CAMBRIDG, is 130 M. in Circumference, Contains abt 570000 Acres, is divided into 17 Hund. sends 6 Membrs to Parl. viz. 2 for ye County 2 for ye Town & 2 for ye University of Cambridge, has 6 Mt Towns, 163 Parl. & abt 17347 Houses. The Air & Soil is generally very good & much improved by draining ye Fenns & sowing Saint foin a Grass brought from ye Holy Land. The N. Part is Fenny having divers large Lakes or Meers; well stored with Fish & is not so healthfull as ye Southern Part which is mor shaded with Woods & Groves. Principal Comodities are Corn of all sorts, especially Barley, which is esteemed very good; most excellent Cattle, Fish Fowl and Saffron. Its Manufactures is Paper and Baskets. The Lord Lieutenant of this County is the Noble & Rt. Honble Edward Earl of Orford.

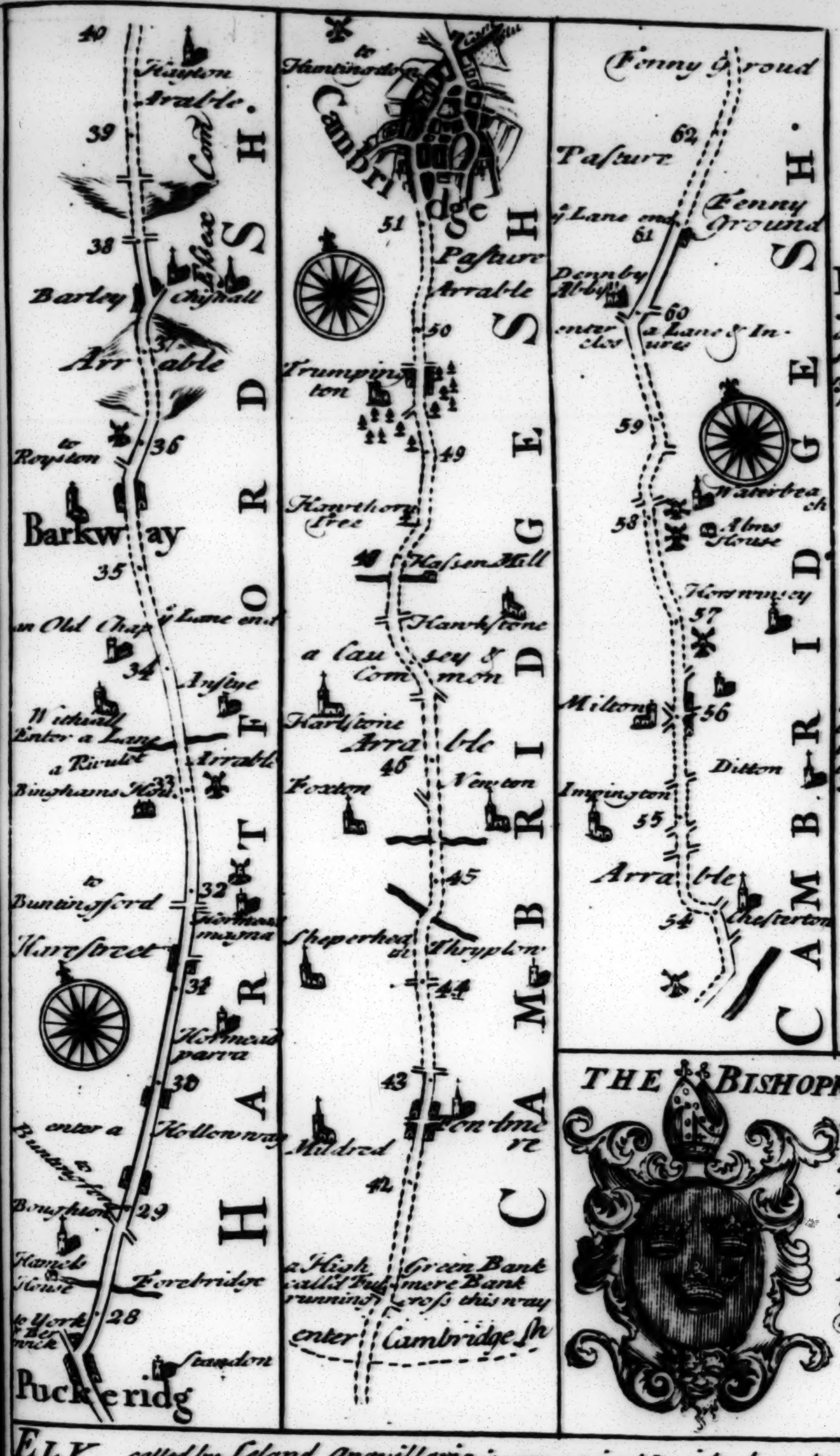
40
Kingston
Arrable.
39
Essex
Com.
38
Barley
Chyshall
37
Arrable
to Royston
36
Barkway
35
an Old Chap
ye Lane end
34
Anstye
Withiall
Enter a Lane
a Rivulet
Arrable
Binghams Hall
33
HARTFORD SH.
to Buntingsford
32
Cormmer magna
Harestreet
31
Hormead parva
30
enter a Hollow way
to Buntingford
Boughton
29
Hamels House
Forebridge
28
to York & Berwick
Puckeridg
Standon
to Huntingdon
Cambridge
51
Pasture
Arrable
50
Trumpington
49
Hawthorn Tree
48
Hassen Mill
Hawkstone
a Causey & Common
Harlstone
Arrable
46
Foxton
Newton
45
Sheperhed
Thryplow
44
43
Fenlmer
Mildred
42
a High Green Bank call'd Fulmere Bank running cross this way
enter Cambridge Sh
CAMBRIDGE SH.
Fenny Groud
62
Pasture
ye Lane end
61
Fenny Ground
Denny Abby
60
enter a Lane & Inclosures
59
Waterbeach
58
Alms House
Horningsey
57
Milton
56
Ditton
Impington
55
Arrable
54
Chesterton
CAMBRIDGE SH.

THE BISHOPRICK of ELY.

Contains Cambridg Shire and the Isle of Ely and therein 141 Parishes. Value L2134.18-6½.
Seats Ely House in Holborn, London, Ely Palace in Ely Wisbich Castle in Wisbich Cambridg Shire.

Barkway [at 35] Had formerly a Mt on Friday, now disused but is still a flourishing Town, with several good Inns.

Puckeridg — Is a Place of good Entertainment for Travellers, & had formerly a Market, long since discontinued. [at 23]

ELY, called by Leland Anguillario, is very ancient, & said to have contain'd in it 600 Families in ye time of Egfrid, Kg of Northumberland: It is at present remarkable for nothing so much as its stately Cathedl: in length abt 400 Foot, adorned with a high Cupilo in ye middle & a Tower at ye W. end of abt 200 Foot in height; it was originally a Monaſtery built Ao 677 by Etheldreda, Wife of ye sd Egfrid who was her-self Abbeſs of it & converted into a Cathed: in ye time of ye Conqueror, when ye See was settled here, of wch Harvæus of Bangor being expelled that Bprick by ye tumultuous Britains, was then created Bp Ao 1109. This City in its Civil Government subordinate to ye Bp is ye onely one in England unrepresented in ye lower House of Parl. It has a Freeschool for 24 Boys, & 2 Charity Schools ye one for 40 Boys, & ye other for 20 Girls maintain'd by Subscription. Mt Sat. Fairs, Oct. 18th.

Kings Lyn
Gives Title of Baron to the Rt. Hon.ble Cha: Townshend Created Viscount Townshend Dec 2 1682 34th Car 2d — Cheif Seats at Stiscay & Raynham Halls in Norfolk & at Denham Hall in Suffolk.

Seechy or Seeching
Has a plentiful Mt on Tues d much resorted to once a Fortnight for the Sale of Fat Bullocks — [at 94]

Downham
Seated on the Ouse has a good Mt on Satterday. [at 87]

Littleport
Was formerly a Mt Town now disused. [at 74]

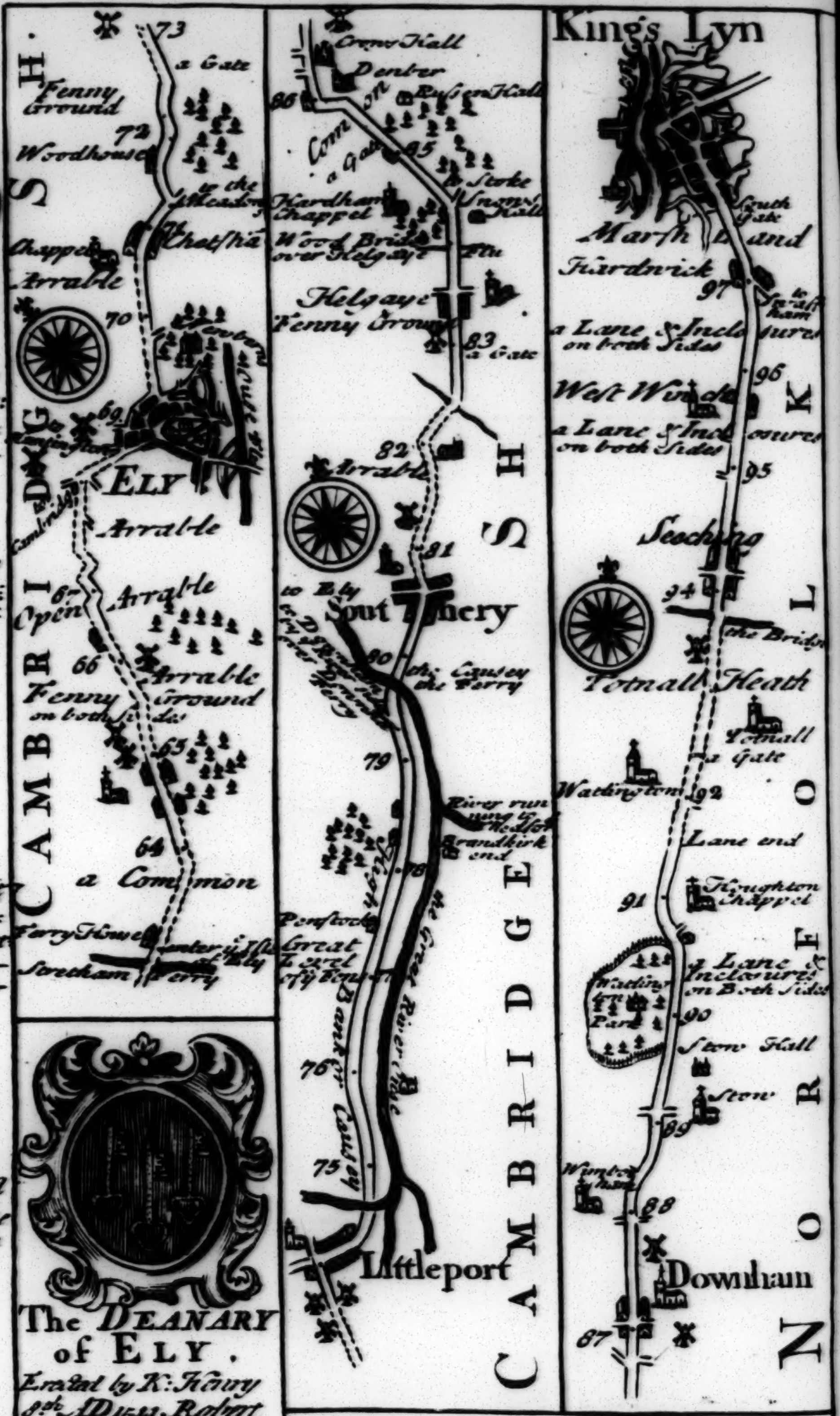
CAMBRIDGSH
73
a Gate
Fenny Ground
72
Woodhouse
to the Meadows
71
Chetsha
Chappel
Arrable
70
Cambridge
69
Ely
Arrable
67
Open
Arrable
66
Arrable
Fenny Ground on both Sides
65
64
a Common
Ferry Howel
Stretham Ferry
Croms Hall
Denber
86
Common
Ryston Hall
a Gate
85
Stoke
Snore Hall
Hardham Chappel
Wood Bridg over Helgaye
Helgaye Fenny Ground
83
a Gate
82
Arrable
81
to Ely
South Hery
80
the Causey the Ferry
79
River running to Bedford
Brandkirk end
78
Hith Bank or Causey
the Great River Ouse
Great Level
76
75
Littleport
CAMBRIDGESH
Kings Lyn
South Gate
Marsh Land
Hardwick
97
to Swaffham
a Lane & Inclosures on both Sides
96
West Winch
a Lane & Inclosures on both Sides
95
Seeching
94
the Bridge
Tomall Heath
Tomall Gate
Watlington
92
Lane end
91
Wrighton Chappel
Watlington Park
a Lane & Inclosures on Both Sides
90
Ston Hall
Ston
89
Wimbotsham
88
Downham
87
NORFOLK

The DEANARY of ELY.
Erected by K: Henry 8th AD 1541. Robert Steward, last Prior first Dean.

At 33¾ Miles near the Road is Anstey where was formerly a Castle erected in the Conquerors time by Eustace E. of Bulloigne the then Ld. of the Manor wch. afterward coming to Nicholas de Anesty temp. Hen 2 was by the Order of that Prince in a manner demolished & the said Nicholas out of its Ruins founded the Church which is a Rectory in ye Patronage of Christ Coll in Cambridge.

The Road from

LONDON *to* MONTGOMERY.

Commencing at 4 Shire Stone (see Page 4)

Containing 122 com. & 158'5 mea. Miles.

From London		*mea*			
4 Shire Stone	66	81'3	Hundred house	94	118'5
Campden	..71	87'4	Tenbury	..102	128'5
Evesholm	.77	95'3	Ludlow	..107	136'2
Worcester	87	109'5	Bishops Castle	117	150'2
			Montgomery	122	158'5

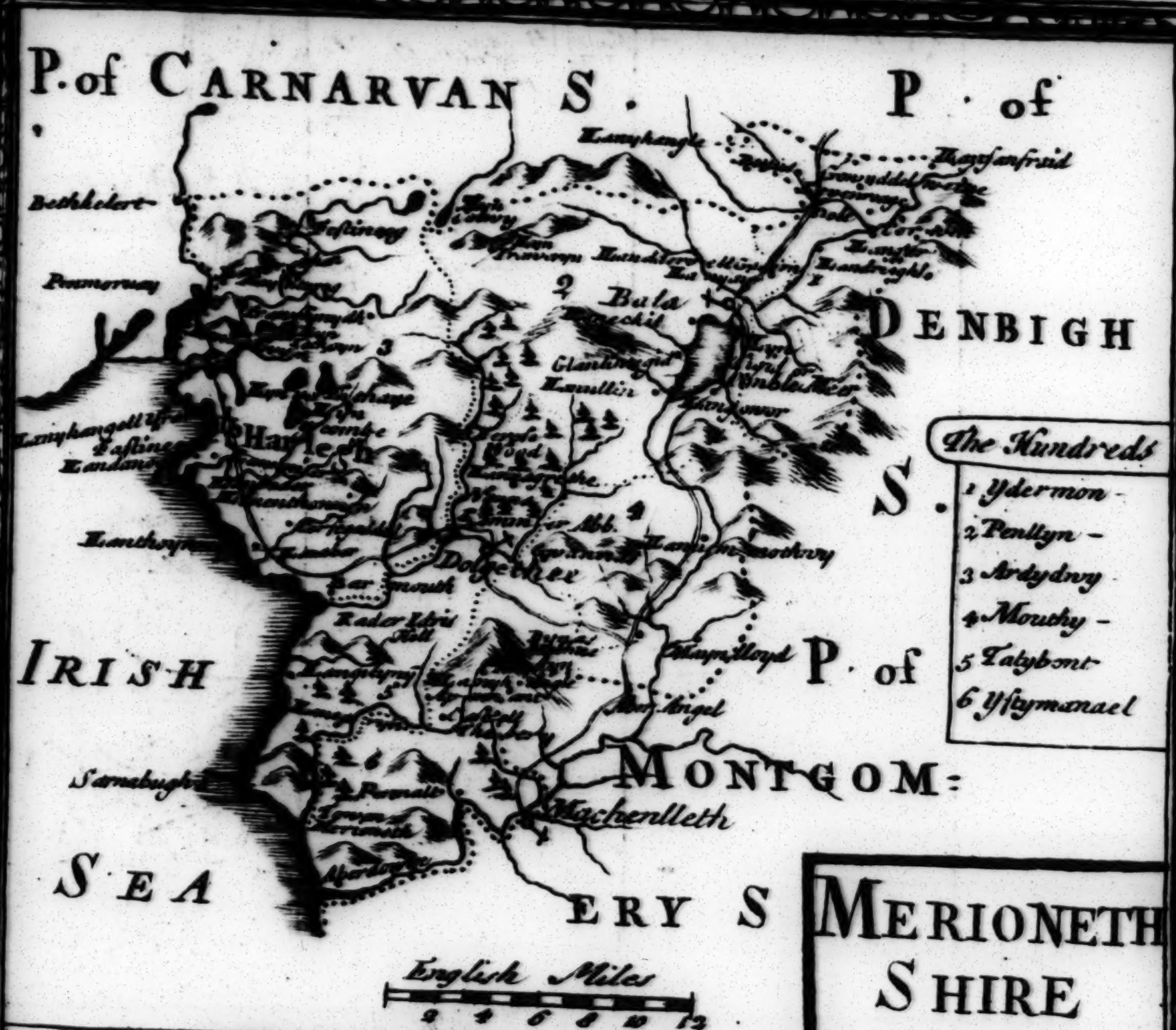
P. of CARNARVAN S.
P. of DENBIGH S.
P. of MONTGOM:ERY S
IRISH SEA
Bethkelert
Festiniog
Bala
Harlech
Dolgelley
Barmouth
Rader Idris Hill
Machenlleth
Aberdovy
Towyn
Llanymowthwy
Mallwyd
The Hundreds
1 Ydermon
2 Penllyn
3 Ardydwy
4 Mouthy
5 Talybont
6 Ystymanael
MERIONETH SHIRE
English Miles
2 4 6 8 10 12

The County of **MERIONETH** *– is 108 M. in Circumference, contains ab.t 500000 Acres, & divided into 6 Hund.; in w.ch are 3 M.t Towns, but none of them, nor any other Town in this County, are represented in Parl.; has 37 Par.s & ab.t 2590 Hou. The Air is very sharp, the County being full of Mountains, & barren, so extraordinary steep, that Persons may discourse from ye Top of one Mountain & be heard by those that stand on ye other. Here are great Flocks of Sheep & Goats, Herds of Cattle, Deer, Fowl, Fish of all sorts, cheifly Herrings in their Season. Pays in ye 4 Sh. Aid. £1216 : 7 : 11*

Campden

Gives title to ye Noble Baptist Noel; Created Vicount Campden Octr. 18th. 1629 & Earl of Gainsboro Decr. 1st 1682. 34 Car. 2d. Chief Seats at Exton Brook & N. Luffingham in Com Rutland & Campden House in Com Gloucestar.

Tenbury

Seated on the Riv. Temd [from wch it took its Name] is a good populous & well built Town having a Mt on Tu. [at 139]

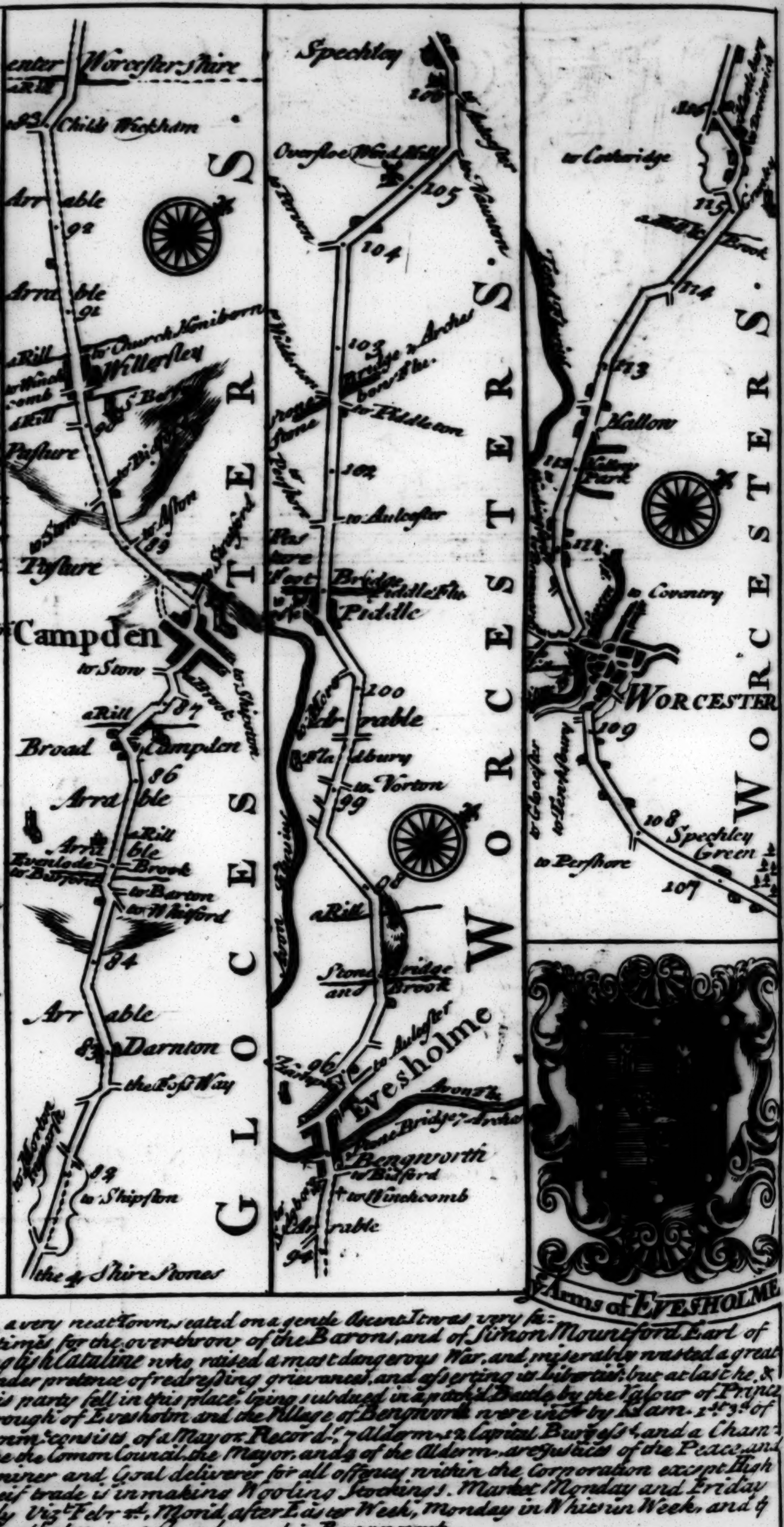

Worcester Shire
Childs Wickham
Arrable
92
91
a Rill
to Church Honiborn
Willersley
to Winchcomb
Pasture
to Stow
to Aston
89
Campden
to Stow
to Shipston
a Rill
87
Broad Campden
86
Arrable
Evenlode Brook
to Barton
to Whitford
84
Darnton
the Foss Way
to Moreton
83
to Shipston
the 4 Shire Stones
Spechley
106
Overslow Windmill
105
104
to Pershore
to Naunton
103
Bridge 2 Arches
to Piddleton
102
to Aulcester
Pasture
Piddle
100
Arrable
Fladbury
to Worton
99
98
a Rill
Stone Bridge and Brook
to Aulcester
96
Evesholme
Avon Riv.
Stone Bridge 7 Arches
Bengworth
to Bidford
to Winchcomb
Arrable
to Cotheridge
115
114
113
Hallow
112
Hallow Park
111
to Coventry
WORCESTER
109
to Gloucester
to Tewksbury
108
Spechley Green
to Pershore
107
GLOCESTER S.
WORCESTER S.
ye Arms of EVESHOLME

Evesholme, a very neat Town seated on a gentle Ascent. It was very famous in ancient times for the overthrow of the Barons, and of Simon Mountford Earl of Leicester, our English Cataline who raised a most dangerous War, and miserably wasted a great part of England, under pretence of redressing grievances, and asserting its liberties; but at last he & many others of his party fell in this place, being subdued in a pitch'd Battle by the Valour of Prince Edward. The Borough of Evesholm and the Village of Bengworth were incor by K. Jam. 1st. 3d of his reign. The Governmt. consists of a Mayor, Record:r, 7 Alderm: 12 Capital Burgess:s and a Chamberlain, who make the Comon Council. the Mayor, and 4 of the Alderm: are Justices of the Peace, and of Oyer and Terminer and Goal deliverer for all offences within the Corporation except High Treason. their cheif trade is in making Wooling Stockings. Market Monday and Friday and 4 Fairs yearly Vizt Febr 2d, Mond. after Easter Week, Monday in Whitsun Week, and ye 10th of Sept: In Evesholm are 2 Churches and in Bengworth 1. —

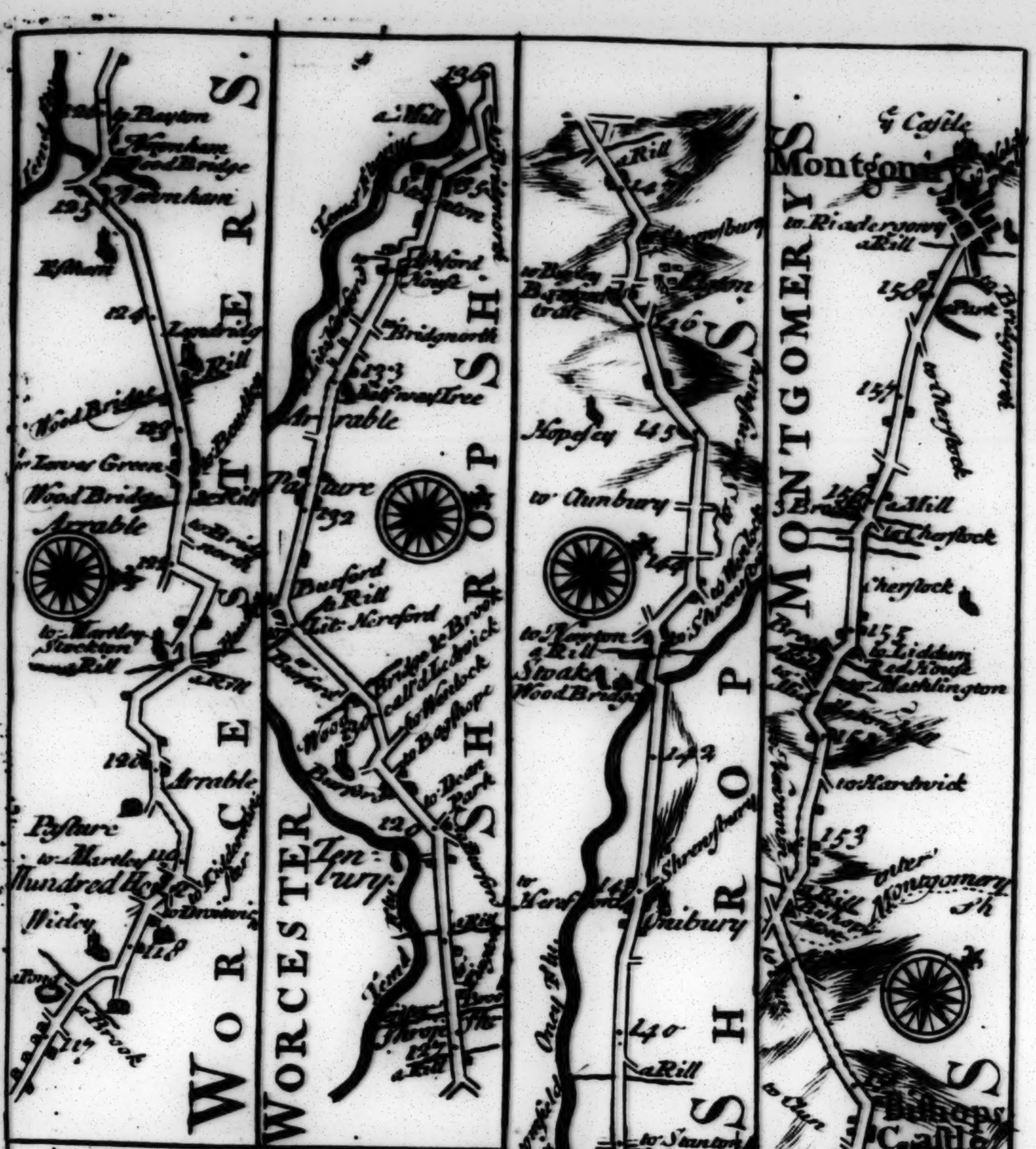
WORCESTERS.
to Bayton
Neenham
Wood Bridge
Neenham
125
Eastham
124
Lendridg
a Rill
Wood Bridge
123
to Lower Green
Wood Bridge
a Rill
Arrable
to Bridgnorth
to Martley
Stockton
a Rill
a Rill
120
Arrable
Pasture
to Martley
Hundred House
to Droitwich
Witley
118
a Pond
a Brook
117
WORCESTER
a Mill
Teme Fluvius
136
135
Ashford
Knoll
Bridgnorth
133
Half way Tree
Arrable
Pasture
132
Burford
a Rill
Lit. Nereford
Bridge & Brook
call'd Ledwick
to Wenlock
to Bagshope
to Dean Park
Burford
Wood Bridge
Tenbury
129
Teme Fl.
Thropshire
127
a Rill
SHROPSH.
a Rill
Shrewsbury
to Bishops Castle
146
Hopesey
145
to Clunbury
144
to Newton
a Rill
Stoak
Wood Bridge
to Shrewsbury
to Wenlock
142
to Hereford
141
Shrewsbury
Onibury
140
a Rill
Onny Flu.
SHROPS.
Montgomery
& Castle
to Riadergowy
a Rill
158
Park
to Bridgnorth
157
to Chirbury
156
3 Bridges
a Mill
to Chirstock
Chirstock
155
to Liddam
Red House
to Wethlington
to Hardwick
153
over Montgomery
a Rill
Bishops Moat
MONTGOMERYS.

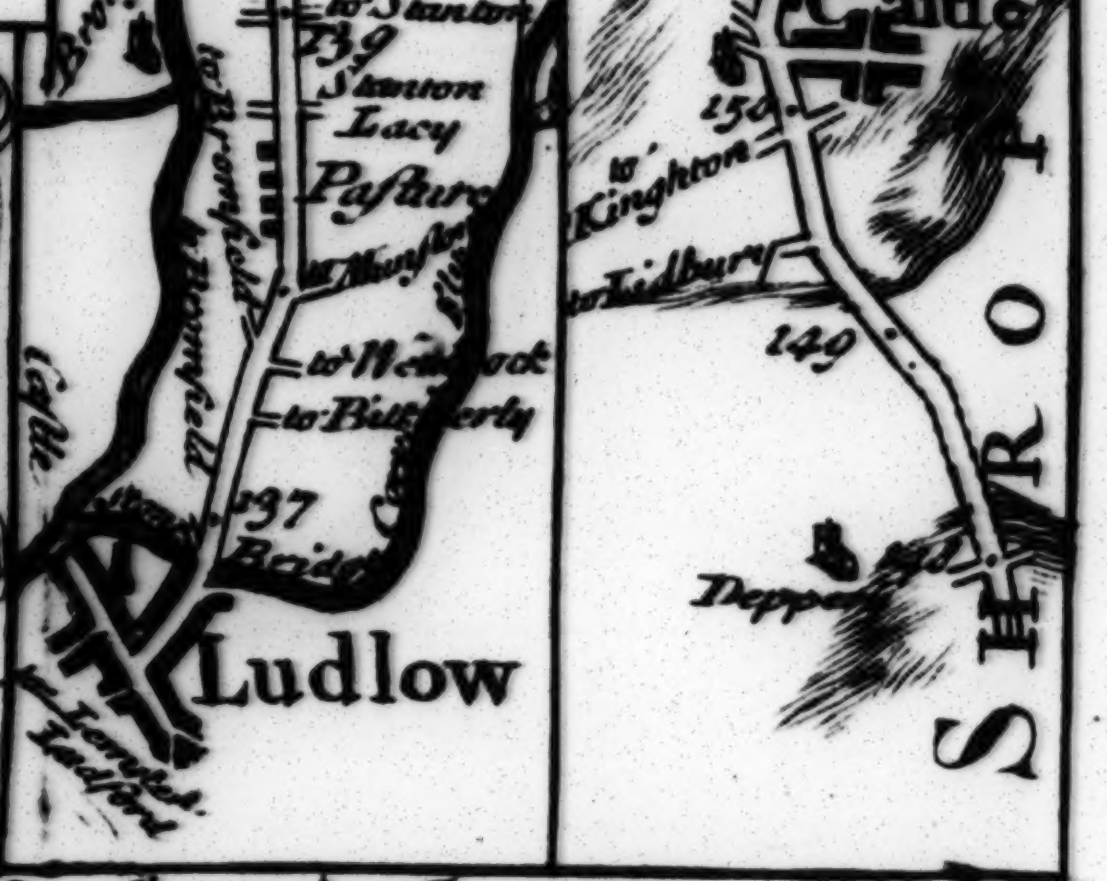
Bishops Castle
to Clun
150
to Kington
to Lidbury
149
Depper
SHROPS
Bromfield
to Stanton
139
Stanton Lacy
Pasture
to Wenlock
to Bitterly
137
Bridge
Castle
Ludlow
to Leominster
Ludford

Montgomery
Gives title of Viscount
to ye Noble William
Herbert. Created Vi=
count Montgomery,
Earl & Marquis of
Powis. Mar. 24th 1686.
3d James 2d — Cheif
Seats at Powis Castle,
& Buttington Hall,
both in the County of
Montgomery.

The ARMS of BISHOPS CASTLE

Bishops Castle — *Is an Ancient Town and Corporation, enjoying great Priviledges, consisting of a Bayliff, Recorder, & 15 Aldermen, out of whom the said Bayliff is chosen yearly, & is Justice of the Peace and Quorum for that and the ensuing Year. Members for Parliament are elected by a majority of the Burgesses Inhabitants. —*

— Market Friday, famous for Cattle & all sorts of Comodities. —

Fairs Good Friday, June 24th, August 2d, & Nov. 2d.

The Road from

LONDON to Sᵗ. NEOTS &c.

Comencing at Barnet in Hartford-sh. [see page

Barnet	10	11'7	Tameſford	38	52'1
Hatfield	17	20'3	Eaton by Sᵗ. Neots	41	56
Stevenage	25	31'7	Catworth	48	67
Baldock	29	38	Lyford	53	74
Biggleswade	34	45'7	Harringſworth	61	87

Oakham 96'2 67

The great Drain or Level of yᵉ Fenns, called BEDFORD LEVEL, lying within yᵉ Counties of Norfolk, Suffolk, Cambridge, & yᵉ Iſle of Ely, Huntingdon, Northampton, & Lincoln. It conſiſts of about 300000 Acres, & is ſuppoſed to have been once all firm & dry Land, altered to Moory & Fenny Ground, by a violent irruption & innundation of yᵉ Sea, probably occaſioned by an Earthquake. The Inhabitants of yᵉ Fenn Towns & yᵉ parts adjoyning, finding yᵉ great inconveniences ariſing in yᵉ Sumer Seaſon from Stagnated & putrid Waters, & yᵉ many difficulties they were put to in yᵉ Winter to procure yᵉ neceſſary Supports of Life, for want of a comunication with their Neighbours, frequently repreſented their ſad Condition in Several Kings Reigns, & had diverſe Comiſsions of Sewers granted for yᵉ cleaning & opening yᵉ out falls of the Waters to yᵉ Sea, but all to little purpoſe, for want of a general Draining, which was firſt undertaken at yᵉ requeſt & propoſal of yᵉ Inhabitants, by Francis Earl of Bedford, temp. Car. 1ᵐⁱ Rᵉ who was to have 95,000 Acres to himſelf & his Aſsigns, out of which yᵉ King was to have to himſelf & Aſsigns 12000, for yᵉ Royal Aſsent. Diverſe Perſons were admitted joint Adventurers & Partners with yᵉ ſaid Earl, & they proceeded in yᵉ Work to yᵉ expence of about 100000ˡ. But complaint being afterwards made, that it was not effectually Drained; King Charles 1ˢᵗ undertook yᵉ better Draining thereof & was to have an Addition of 57000 Acres to yᵉ ſaid 12,000. The Work was accordingly renewed, but interrupted by yᵉ unhappy Rebellion that ſhortly after broke out. In 1649, William late Duke of Bedford & his Participants again undertook it; for yᵉ former proportion of 95,000 Acres, & brought it to perfection at yᵉ further expence of 300000ˡ, to yᵉ ruin of many of yᵉ Sharers, being a much greater Sum than yᵉ 95000 Acres were worth. In regard to ſo vaſt an expence of yᵉ Undertakers & for their better encouragement & yᵉ preſervation of ſo great and publick a work, King Charles 2ᵈ recomended yᵉ Settlement & future performance of yᵉ ſame to the Parliament: And accordingly in yᵉ 15ᵗʰ Year of his Reign there was an Act made, Entituled An Act for ſettling the Draining of the great Level of the Fenns called BEDFORD LEVEL by Vertue of which, yᵉ Bounds thereof were Settled, and a Corporation conſtituted for its Government and Preſervation, by the Name, Stile, and Title of The Governours, Bayliffs, & Comonalty of yᵉ Company of Conſervators, of the Great Level of the Fenns, conſiſting of one Governour, 6 Bayliffs, 20 Conſervators & Comonalty, in whom by the ſaid Act are veſted 83000 Acres, part of yᵉ ſaid 95,000, to be held of the Manor of East Greenwich in free and Comon Socage. Of the remaining 12000 Acres, 10000 were veſted in yᵉ King, who aſsign'd the ſame to his Brother the Duke of York, and 2000 reſidue in the Earl of Portland. Chief Officers belonging to the ſaid Corporatiⁿ are, A Surveyor General and Superintendant of all the other Officers, an Auditor of the Accompts, a Regiſter, Receiver, Serjeant at Mace, and Surveyors of yᵉ Level, which is divided into 3 Parts, Viz. the North, Middle, and South Level, the North and South have each one Surveyor, and the Middle two. For a further and more particular account of the ſaid Drain or Level of the Fenns, and Corporation see, The Narrative or History of it, Printed for Moses Pitt, in the Year 1685: See also a Succinct account of it, prefixed to Cambridge ſhire, in part of a Book lately publiſhed, entituled, Britannia & Hibernia, Antiqua & Nova.

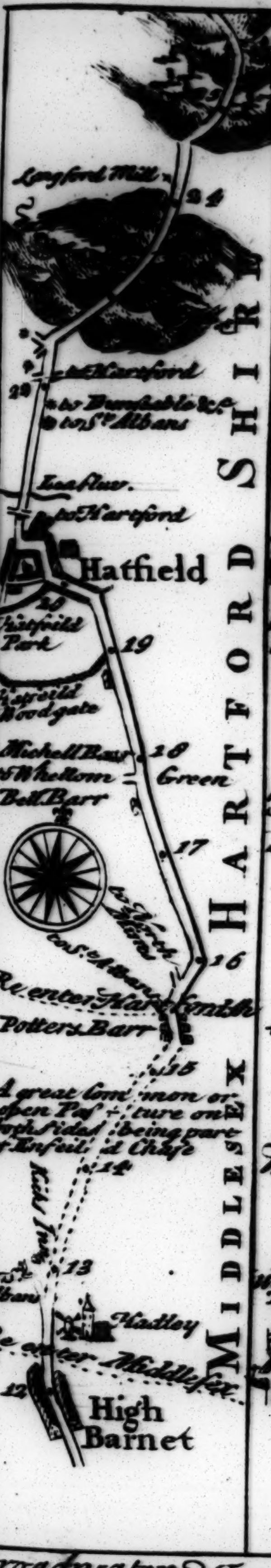
Longford Mill
24
23
to Hartford
to Dunstable &c.
to St. Albans
Lea fluv.
to Hartford
Hatfield
20
Hatfield Park
19
Hatfield Woodgate
Michell Barr
to Whellom Green
18
Bell Barr
17
to North Mims
to St. Albans
16
Re-enter Hartfordsh.
Potters Barr
15
A great Common or open Pasture on both Sides being part of Enfeild Chase
14
Kicks Inn
to St. Albans
13
Hadley
Re-enter Middlesex
12
High Barnet
MIDDLESEX
HARTFORD SHIRE

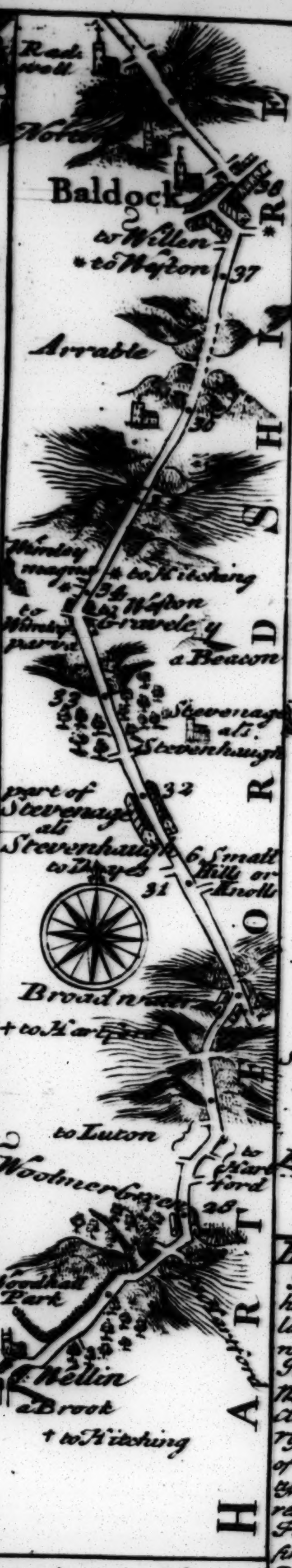
Radwell
Norton
Baldock
38
to Willen
to Weston
37
Arrable
36
Wimley magna
to Kitching
34
to Wimly parva
Weston
Graveley
a Beacon
33
Stevenage als. Stevenhaugh
32
part of Stevenage als Stevenhaugh
to Dyes
31
6 Small Hill or Knolls
Broadwater
to Hartford
to Luton
Woolmer Green
to Hartford
28
Woodhall Park
Wellin
a Brook
to Kitching
HARTFORD SHIRE

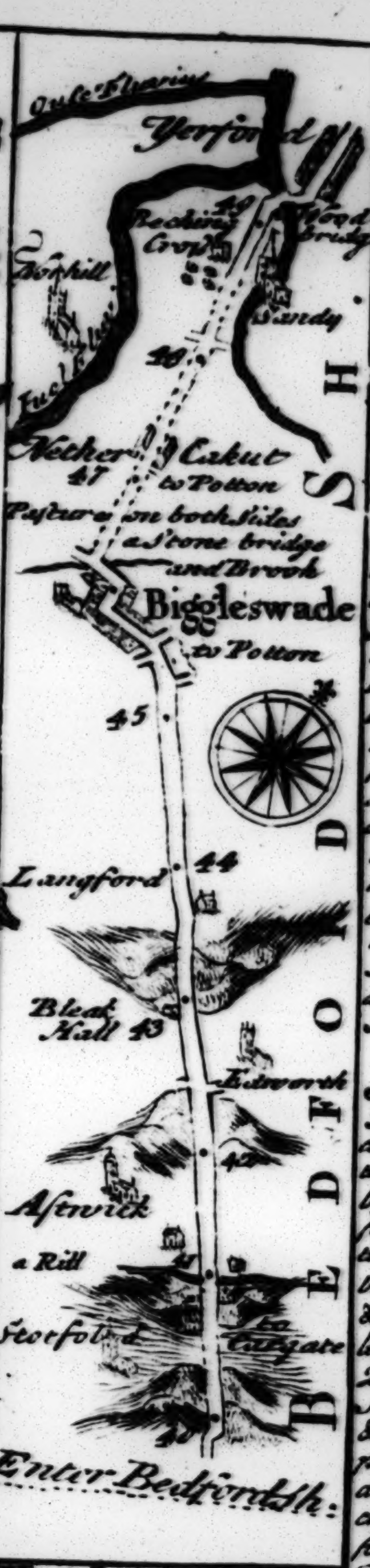
Ouse fluvius
Yerford
Wood Bridg
Beckins Cross
Bonhill
Sandy
Ivel fluv.
49
48
Nether Cakut
47
to Potton
Pasture on both Sides
a Stone bridge and Brook
Biggleswade
to Potton
45
Langford
44
Bleak Hall
43
Edworth
42
Astwick
a Rill
Stotfold
to Caldecote
41
Enter Bedfordsh.
BEDFORDSHIRE

Hatfield [at 20] — The Kings of England had formerly a Royal Palace here, where K. Ed. 6th was kept & educated K. James 1st exchanged ye Manor with Sr. Robt. Cecil afterwds. E. of Salisbury for Theobald in the Par of Cheshunt in this County & the Lordship still remains in that noble Family who have a very fine Seat here, & in whose Patronage is the Rectory of the Par. Church an excellent benefice. Here are also 2 Cha. Schools. — Mt. Thursday — Fairs July 23d.

Broadwater From whence the Hundred is so called. Is part of the Possessions of the Crown & the Courts & Bailiwick are mannaged by the Sheriff, who accounts nearly in the Exchequer for the profit of them. [at 30]

Tamesford

Is a well accomodated Town formerly noted for its Castle & a Danish Camp [at 48]

Baldock

Was setled by Gilbert E. of Pembroke on the Knts Templars, in K. Stephens time, & upon the Dissolution of Religious Houses fell to the Crown, in whose Donation is the Rectory of ye Chu. a very good Benefice & the Building answerable having a stately Tower & a Ring of 6 excellent Bells. The Cheif Trade is in Malt. Mt. Thurs. Fairs St. Matthias day, Feb 24th & July 23. [at 38]

Stevenage

The Manor anciently belong'd to the Crown & was by K. Edw. ye Confessor granted (inter alia) to the Abbot of Westminster, & often the Dissolution settled by 2 Mar. 1st on the See of London, & so it remains — paying 100 Annually into the exchequer. It had formerly a Mt. on Frid. & has still a Fair on July 27th [at 25] —

Kimbolton [at 63]
Has a Markt
on Frid. Fairs,
July 23d & Au-
gust 30th & is
remarkable
for a Seat of
ye Earl of
Manchester.

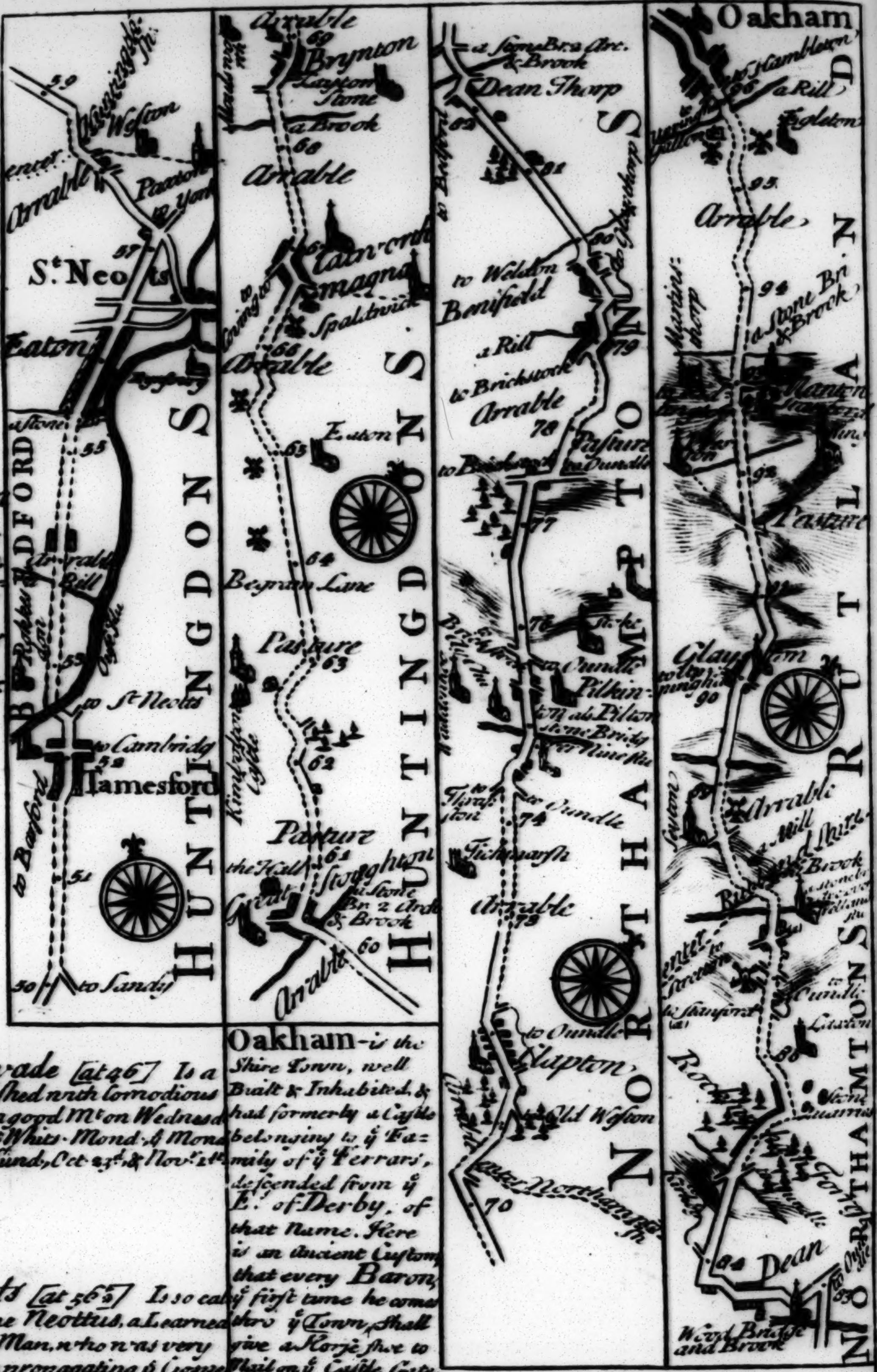

to Sandy
Tamesford
to Cambridg
to St Neots
BEDFORD
HUNTINGDON S
Eaton
St Neots
Paxton
to York
Arrable
Weston
Pasture
Spaldwick
Catworth magna
Brynton
Leighton Stone
a Brook
Eaton
Stoughton Great
the Hall
Kimbolton Castle
a Stone Br. 2 Arch. & Brook
HUNTINGDONS
Dean Thorp
to Weldon
Benifield
a Rill
to Brickstock
to Oundle
Pilkinton als Pilton
Stone Bridg
Tichmarsh
Clapton
Old Weston
NORTHAMTONS
Oakham
Hambleton
a Rill
Egleton
Martins thorp
a Stone Bri & Brook
Manton
Glayston
to Uppingham
Pasture
Arrable
a Mill
Brook
Luffenham
Stamford
Wood Bridge and Brook
Dean
RUTLAND
NORTHAMTONS

Bigglesw-ade [at 46] Is a Town furnished with Comodious Inns, & has a good Mt on Wednesd & 4 Fairs, Vizt Whits. Mond. ye Mond after Low-Sund, Oct 23d & Novr 2d.

St Neots [at 56½] Is so called from one Neottus, a Learned and Pious Man, who was very studeous in propagating ye Gospel & had his Body removed hither from Neotstock in Cornwall. It is a large & well built Town, with a good Mt on Th. & Fairs Augt 1st Decr 6th & Corpus Christi.

Oakham-is the Shire Town, well Built & Inhabited, & had formerly a Castle belonging to ye Family of ye Ferrars, descended from ye E. of Derby, of that Name. Here is an Ancient Custom that every **Baron**, ye first time he comes thro ye Town, Shall give a Horse shoe to Nail on ye Castle Gate, & in Case of refusal, ye Bayliff has Power to Stopp his Coach, & take 1 of his Horses Foot. This Town is also remarkable, for that in ye Year 1610 was born in it a Dwarf, Scarce 18 Inches high, tho of lusty & Sound Parents: Being taken into ye Family of ye then **D. of Buckingham**, when ye Court came a Progress that way, he was Served up to ye Table in a Cold Pye. Between ye 7th & 30th Year of his Age he grew very little, but afterwards grew to ye pitch of about 3 Foot & 9 Inches. **W. Dalby** a Merchd of ye Staple of **Exeter**, founded an Hospital here for 2 Chaplains & 12 Poor Men, now very much decayed & altered from its 1st Institution. Mt Sat. Fairs Mar: 4th Ap. 26th

THE ROAD FROM LONDON TO NORWICH

Comencing at Puckeridge [*see page* 12] *Containing* Comp. 90 & Measd. 108 4 *Miles*

	Comp.	Measd.		Comp.	Measd.
to Puckeridge	25	27' 4	to Thetford	70	79 5
Barkway	32	35' 4	Larlingford	76	87 5
Wittlesford Br	42	46 .	Attleborough	80	93 6
New Market	54	60' 5	Windham	85	99 6
Berton Mills	61	69 .	*NORWICH*	90	108

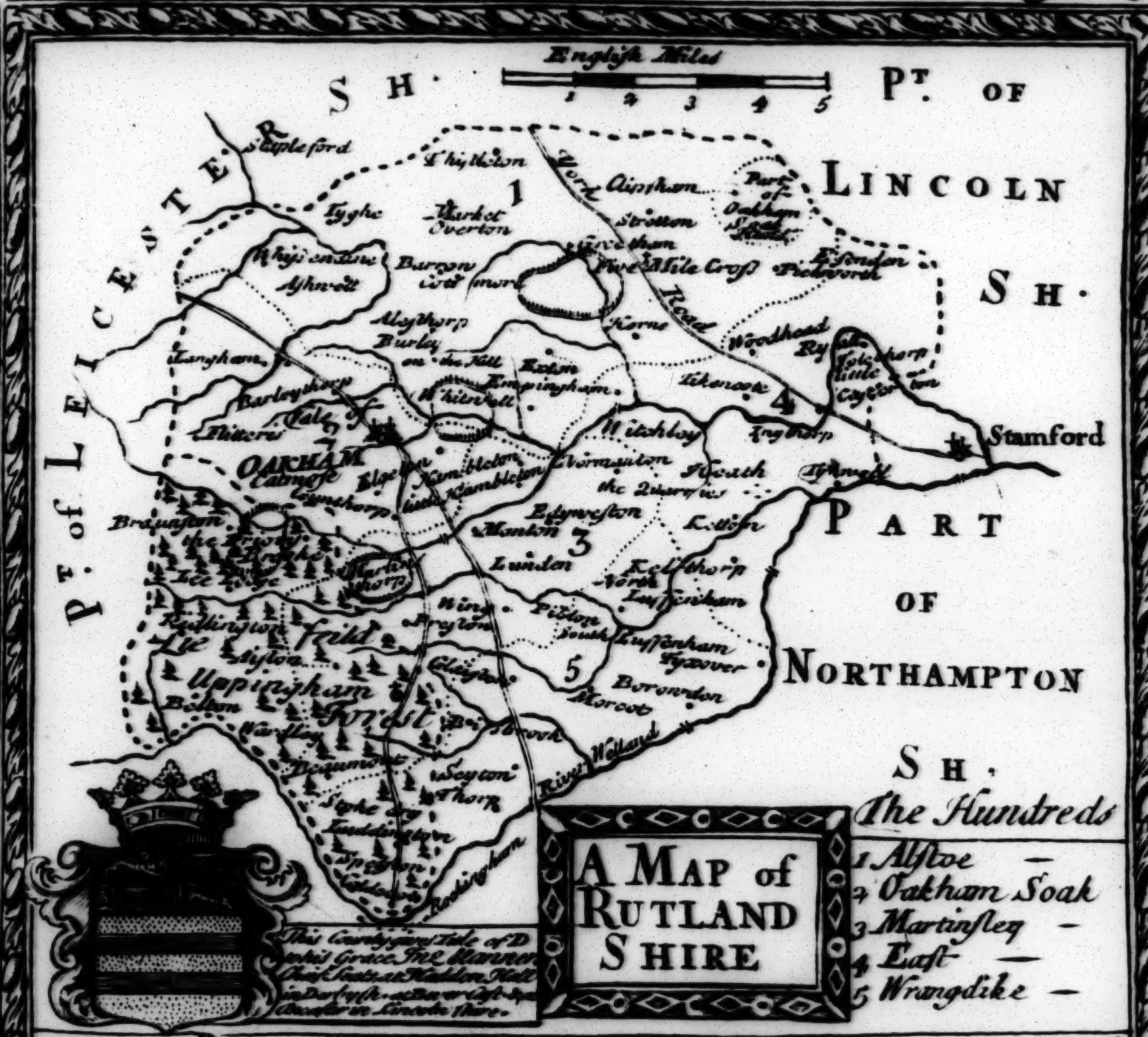
English Miles
1 2 3 4 5
Pt. of LEICESTER SH.
Pt. OF LINCOLN SH.
PART OF NORTHAMPTON SH.
Stapleford
Whitson
Tyghe
Market Overton
Aimham
Stretton
Part of Oakham Soake
Greetham
Five Mile Cross
Essendon
Pickworth
Whissendine
Ashwell
Barrow
Cottesmore
Road
Horne
Alesthorp
Burley on the Hill
Exton
Langham
Woodhead
Ryhall
Tolethorp
Little Casterton
Barleythorp
Whitwell
Empingham
Tickencote
Stamford
Flitteris
Hale
OAKHAM
Witchley
Ingthorp
Catmose
Egleton
Hambleton
Normanton
Tinwell
Braunston
Edgweston
the Quarries
Ketton
Manton
Lunden
Kelthorp
North Luffenham
Wing
Pilton
South Luffenham
Ridlington
Preston
Tixover
Ayston
Uppingham Forest
Glaiston
Morcot
Barrowden
Bolton
Wardley
Bisbrook
Beaumont
Seyton
Thorp
Stoke
Caldecot
River Welland
Rockingham
1
2
3
4
5

This County gives Title of D. to his Grace The Manners Chief Seats at Haddon Hall in Darbysh. at Beaver Cast. & Bescaler in Lincoln Shire.

A MAP of RUTLAND SHIRE

The Hundreds

1. *Alstoe* —
2. *Oakham Soak*
3. *Martinsley* —
4. *East* —
5. *Wrangdike* —

The County of **RUTLAND** *is 40 Miles in Circumference. Contains about 100000: Acres, 5 Hund.: 2 Principal Market Towns, 48 Parishes, and 3263 Houses. The Air is very mild and Healthfull, & the Soil very fertile, feeding abundance of Sheep and Cattle, & yields excellent Corn, as well as the Rivers plenty of Fish. It has more Parks in proportion to the quantity of Ground than any County in England. Chief Comodities are Corn Cattle Wool & Wood. Pays in the 2 Shill. Aid, L 2762 - 11 - 11. The Ld. Lieutenant is the Rt. Hon.ble Bennet, Ld. Sherrard.*

Abington
Is a Seat of the Pigots of whom Thos Pigott Esqr was Sheriff of Cambridg and Huntingdon-shires 29 Rii Ed 4 R 1 AD 1479.
[at 40 ½]

Sanston
Is ye Poſseſsion of ye Huddleston of whom Sr John Huddleston was ſheriff of this County temp Ric 3o Ri & another Sr Jno afterwds had ye ſame Office in whom 2 Mar. Ist reposed ſo great confidence that ſhe came privately to his House at Salston & rode in disguiſe behind his Servant to Framlingham Castle in Suffolk, where ſhe first openly claimed ye Crown, & afterwds made him a Privy Counciler & bestowed on him ye greatest part of Cambridg Castle with ye Stone of wch he built his fine Seat in this County. [at 46 ½]

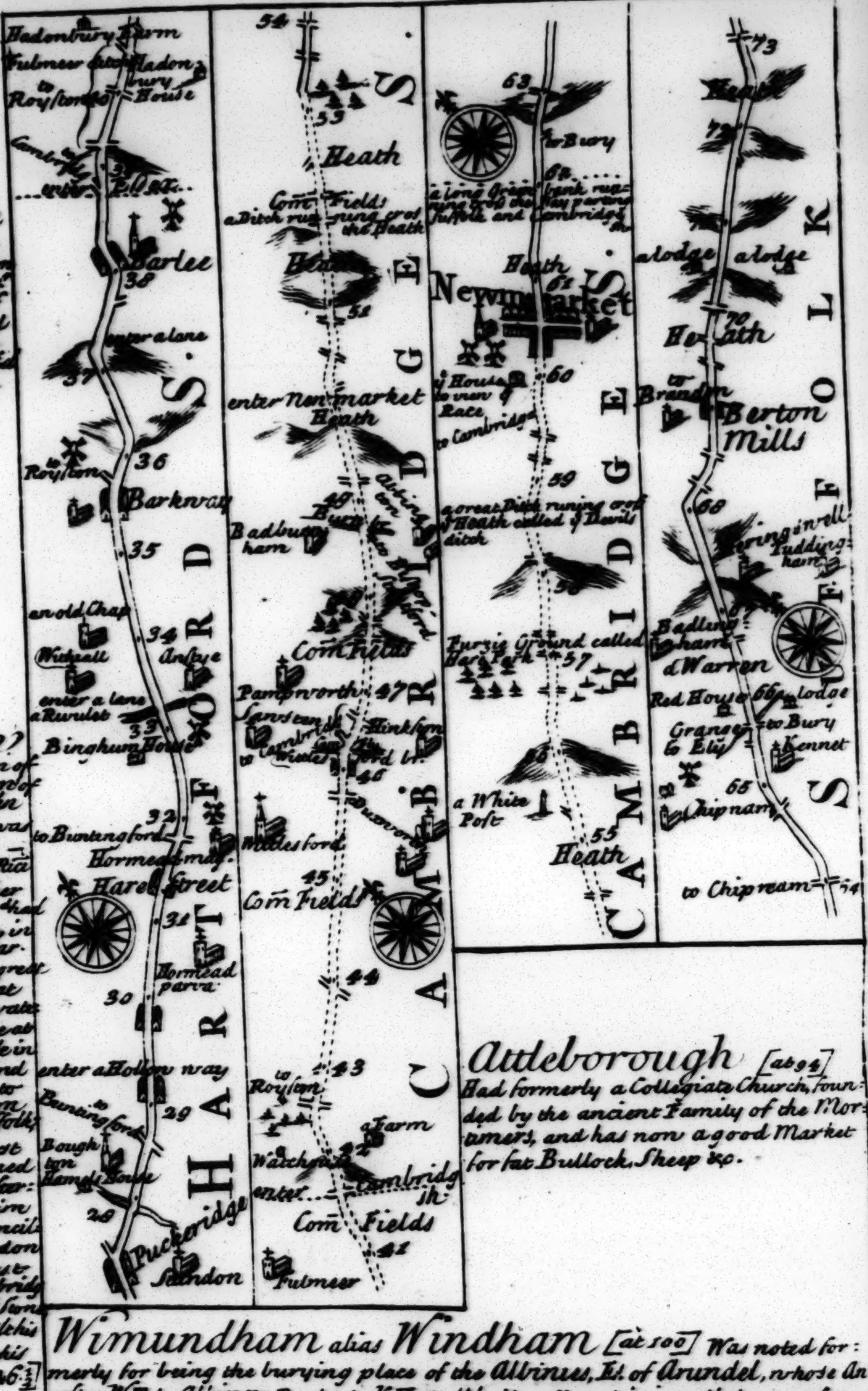

Hadonbury Farm
Fulmeer ditch
Hadonbury House
to Royston
enter Field
Barlee
38
enter a lane
37
36
to Royston
Barkway
35
an old Chap
34
Anstye
Withall
enter a lane
a Rivulet
33
Bingham House
32
to Buntingford
Hormead magna
Hare Street
31
Hormead parva
30
enter a Hollow way
29
to Buntingford
Boughton Hamels House
28
Puckeridge
Standon
HARTFORD S.
54
53
Heath
Com Fields
a Ditch running cross the Heath
52
51
enter Newmarket Heath
49
Badburgham
Abington
to Cambridge
Com Fields
Pampworth
47
Sanston
Hinkston
46
Whittlesford br.
Duxford
Wittlesford
45
Com Fields
44
43
to Royston
a Farm
42
Watchfield
enter Cambridgsh
Com Fields
41
Fulmeer
CAMBRIDGE S.
63
to Bury
62
a long Grass bank running cross the Heath parting Suffolk and Cambridgsh.
Heath
61
Newmarket
the House to view ye Race
60
to Cambridge
59
a great Ditch running cross ye Heath called ye Devils ditch
58
Furzie Ground called Hare Park
57
56
a White Post
55
Heath
CAMBRIDGE S.
73
Heath
72
a lodge
a lodge
70
Heath
to Brandon
Berton Mills
69
68
Barringwell
Tuddingham
Badlingham
a Warren
Red House
66
a lodge
Granges to Ely
to Bury
Kennet
65
Chipnam
to Chipnam
64
SUFFOLK

Attleborough [at 94]
Had formerly a Collegiate Church, founded by the ancient Family of the Mortimers, and has now a good Market for fat Bullock, Sheep &c.

Wimundham alias **Windham** [at 100] Was noted formerly for being the burying place of the Albinies, Ea. of Arundel, whose Anceſtor Wm de Albiney, Butler to K. Hen. 1st built a Church in it, which was afterwards made an Abbey. It is also memorable for the birth of Ket the Tanner, who was one of the cheif in the Rebellion under K. Ed. 6th & was afterwards taken & hanged on the Steeple in this Town, wch is noted for its height.

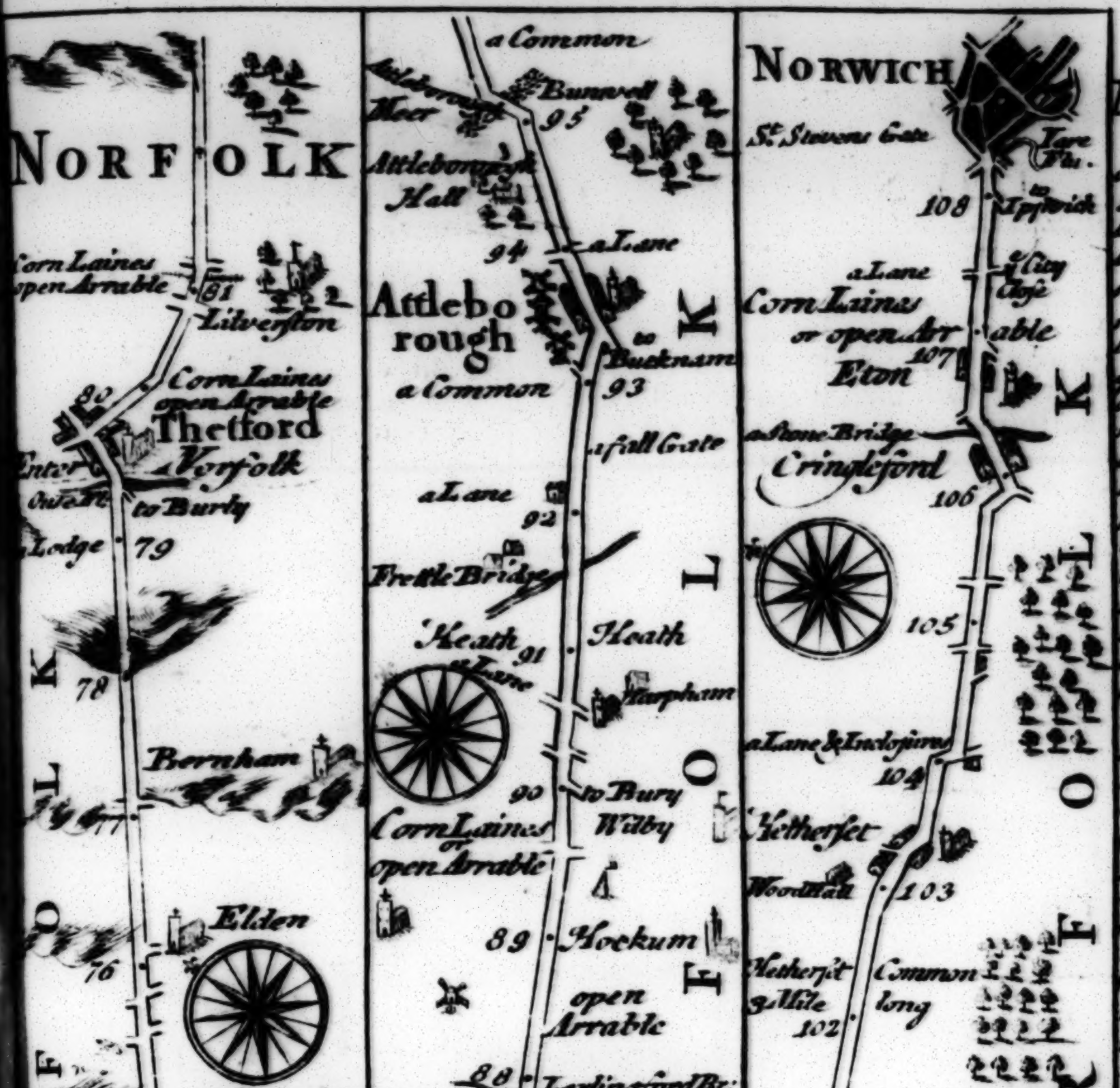
NORFOLK
Corn Laines open Arrable
81
Lilverston
Corn Laines open Arrable
80
Thetford
Enter
Norfolk
Out of Norfolk
to Bury
Lodge
79
78
Bernham
77
Elden
76
74
SUFFOLK
Arms of NORWICH
a Common
Attleborough Meer
Bunwell
95
Attleborough Hall
94
a Lane
Attleborough
to Bucknam
a Common
93
a fall Gate
a Lane
92
Frettle Bridge
Heath
91
a Lane
Heath
Harpham
90
to Bury
Wilby
Corn Laines or open Arrable
89
Hockum
open Arrable
88
Larlingford Br:
Larlingford
Herting
Heath
Corn Laines or open Arrable
a Rom. Chappel
86
ye Hall
Roudham
Corn Laines or open Arrable
85
a Stone Cross
84
83
NORFOLK
NORWICH
St. Stevens Gate
Yare Flu.
108
Ipswich
a Lane
City Close
Corn Laines or open Arrable
107
Eton
a Stone Bridge
Cringleford
106
105
a Lane & Inclosures
104
Hetherset
Wood Hall
103
Hetherset 3 Mile
Common long
102
101
Mile Bridge & Brook
100
Wimundham als. Windham
99
a Lane
Windham Hall
98
Windham Causey
Sutton Morley
Sutton Common
Lane
a Common
96
NORFOLK

NORWICH

It a City of great Antiquity & note. & had in it, in K. Ed. ye Confessor's time, 1320 Burgesses. It was afterwards besieged by K. Wm. ye Conqueror, Ralph E. of ye East Angles, rebelling agt ye 1st K., his Wife (after he had escaped by flight) fortifying herself in this City, but was wth her Armorican Britains, obliged to surrender & abjure the Realm. The City suffered much by ye said Siege, & the Number of Burgesses was reduced to 560. But Bp. Herbert removing his See hither from Thetford, (temp. Wm. Rufus) it became again famous for its Trade & Number of Inhabitants. In ye 17th of K. Stephen, it was built anew; & made a Corporation. Hugh Bigod E. of Norfolk, siding wth Junior Henry, agt his Father K. Hen. 2d very much harassed ye City, but rebuilt the Castle. Lewis of France, assisting ye Rebellious Barons agt K. John, besieged & took it. But in ye next Age it recovered it self, & the Citizens, by Petition in Parl. obtain'd leave of K. Ed. 1st. to wall their City round, wch accordingly they did,

ecting several Turrets, & appointing entrance into ye Town by 12 Gates. Ao 1348 57104 Persons are said to ave died in this City of ye Plague, between ye Months July & January, & K. Richd 2d afterwards granted hem ye liberty of exporting Worsted, & Ao 1403, they obtained leave of K. Hen. 4th instead of Bayliffs, to choose a Mayor annually; He made it at ye same time a County of it self, & ye Corpor.n now consists of a May.r Recorder, 4 Ald. a Stew.d 2 Sheriffs (who are Justices of ye Quorum) & 60 Com. Councilmen. Membrs for Parl. are elected y ye Freemen & Freeholders. The City is at present very flourishing large, & populous, driving a great Trade in orsted, Crapes &c. ye R. Yare runs thro' it, & ye Parts of each Side are united by 5 Stone Bridges: it is reckon'd o be in length abt 1½ M: & 1 Mile in Breadth, contains within ye Walls 34 Par. Chs besides a very stately thed: founded by Bp. Herbert aforementioned, Ao 1096. Mt Wedn. & Sat. Fairs Maunday Th. Whitsun & Trinity Eves.

The Road from

LONDON to OAKHAM &c.

Comencing at St. Albans [see Page 51] Containing 200 comp. & 262 meas. Miles

From London to					
St. Albans	20 : 21'5	Oakham	74 : 94	Barnesly	136 : 175'5
Luton	28 : 29'5	Milton Mowbra	82 : 104'4	Almondbury	147 : 190'2
Selsoe	34 : 38'5	Plum tree	92 : 117'2	Halifax	154 : 199'2
Bedford	40 : 47'4	Nottingham	96 : 122'4	Kighley	163 : 212
Chellinton	46 : 56'4	Papplewick	102 : 130'1	Skipton	170 : 221'6
Wellinboro	52 : 65'5	Mansfeild	106 : 136'2	Cuniston	179 : 233'7
Kettering	57 : 72'6	Clown	115 : 147'5	Carlton	188 : 247
Rokinham	65 : 83'0	Aughton	123 : 157'0	Midlam	192 : 252
Uppinham	69 : 87	Rotheram	126 : 161'4	Richmond	200 : 26[illegible]
		Wombwel	132 : 170'2		

BEDFORD SHIRE

The County of BEDFORD is 73 Miles in Circumference, contains abt. 260000 Acres, divided into 9 Hund:, 12 Mt. Towns, & only one wch sends Members to Parlt. [viz: Bedford] 124 Par:s & abt. 12170 Houses. The Air is very good, temperate & pleasant; the Soil fruitful, especially on ye N-side, being shaded by many thick Woods; The S. is for ye most part more open, containing many spacious Fields, yeilding plentifull Crops of Corn. Tis a very pleasant and rich Inland County, abounding in Cattle Deer, Fowl, Corn, fat Pastures, Forrests, & Parks, wth many plain fruitful Valleys & is famed for bearing ye best Barley in England. The chief Comodities are Butter, Cheese, Poultry, and Wood for Dyers. Towards Olney & Newport Paignell ye Inhabits: especially ye Women employ yr selves in weaving Bonelace. Towards Dunstable & Luton they weave Straw Hats & other things of that sort, wch Manufacture employs several Thousands of People.

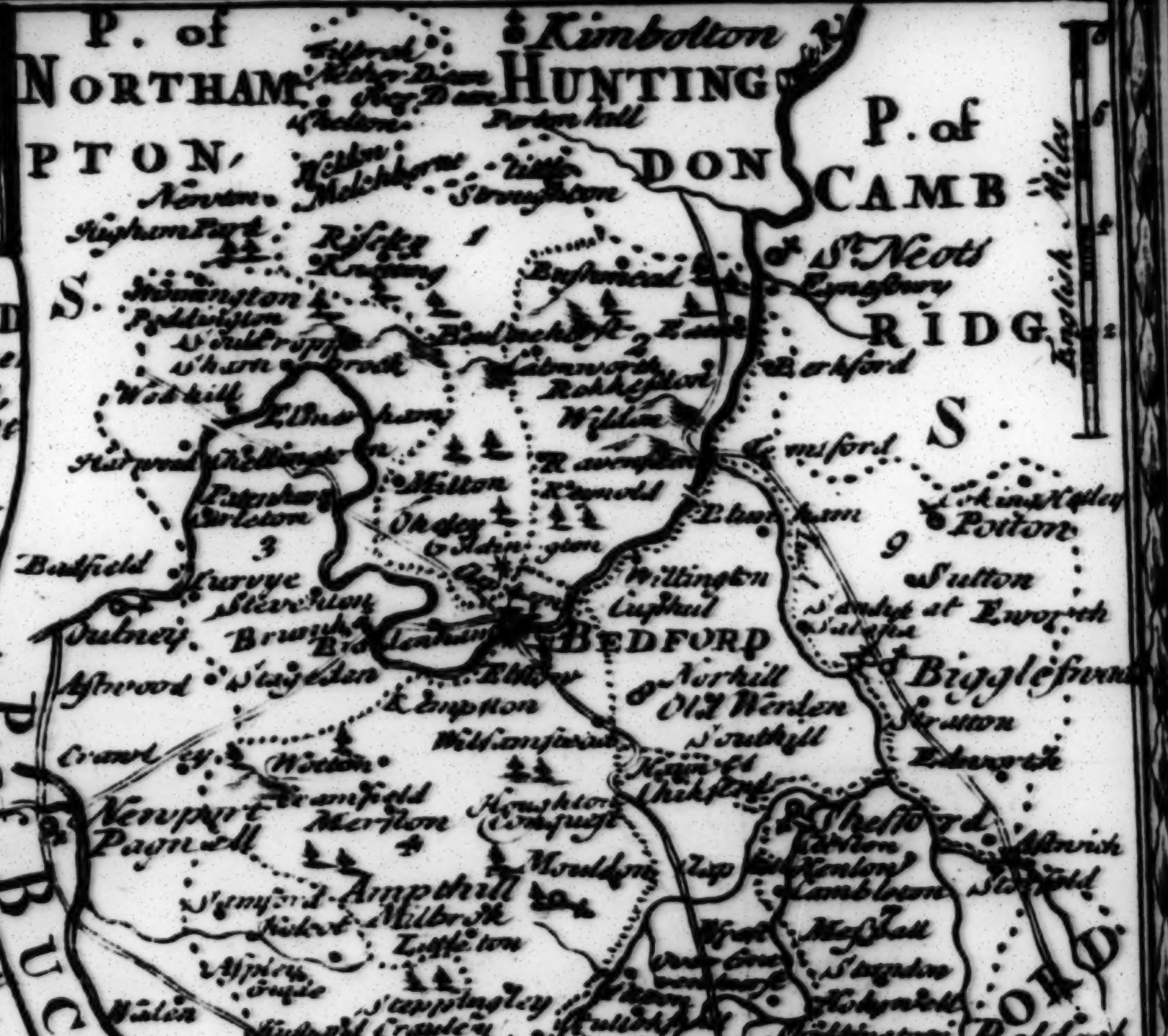
P. of NORTHAMPTON, S.
Kimbolton
HUNTINGDON
P. of CAMBRIDG S.
St. Neots
English Miles
Bedford
Newport Pagnell
Ampthill
Wobourn
Leighton
Dunstable
Luton
Biggleswade
Potton
Sutton
Old Warden
Silsoe
Shefford
Baldock
Toddington
P. of BUCKINGHAMS.
P. of HARTFORD
The Hundreds
1 Stodden
2 Barford
3 Willy
4 Redbornstoke
5 Manshed
6 Flit
7 Cliston
8 Wixmtree
9 Biggleswade

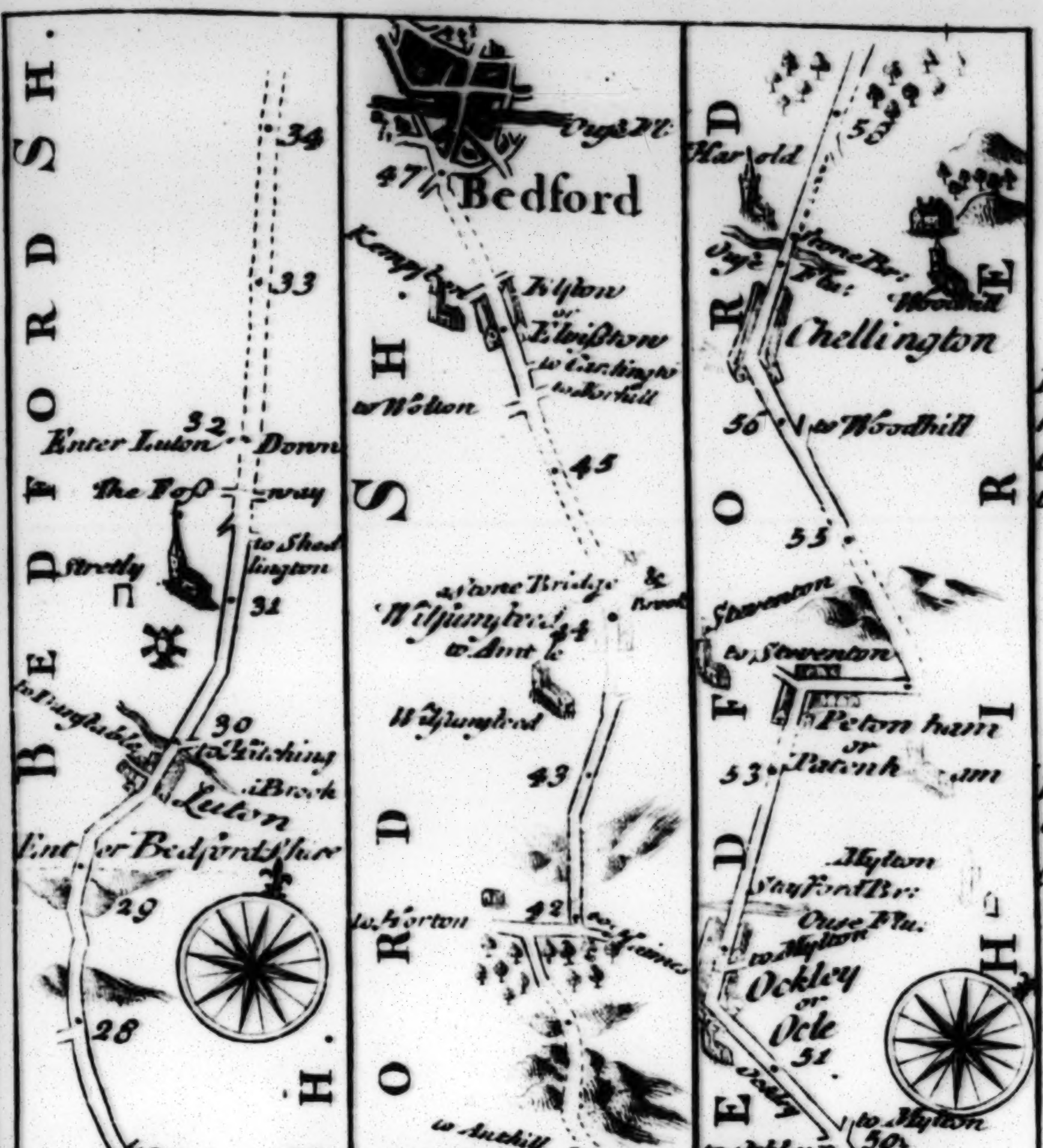
BEDFORD SH.
34
33
32
Enter Luton Down
The Foss way
to Shed lington
Stretly
31
30
to Hitching
Luton
Brook
Ent. r Bedford Shire
29
28
27
to Kenyworth Green
26
to Redbourne
Harding alias Harpenden
25
24
23
to Dunstable
22
to Hitching
Hatfeild
St. Albans
HARTFORD SH.
Bedford
47
Ouse R.
to Kempston
Elston or Elnistow
to Cardington
to Sorhill
to Wolton
BEDFORD SH.
45
a stone Bridge & Brook
Wilshamsted
44
to Ampthill
Wilshamsted
43
42
to Horton
to Hawnes
to Ampthill
a stone Bridge & Arches
Brook
Shitlington
39
Silsoe
38
Barton Clay
a Hill
BEDFORD SH.
36
35
Luton Down
Harold
53
Stone Br.
Ouse Flu.
Woodhill
Chellington
56
to Woodhill
55
Steventon
to Steventon
Peton ham or Patenham
53
Mylton
Stafford Br.
Ouse Flu.
to Mylton
Ockley or Ocle
51
to Mylton
50
to Ockley
Clapham
49
BEDFORD SHIRE
Ye Arms of St. ALBANS

Elstow

Here was formerly a Nunnery dedicated to Helena Mother of Conſtantine the Great [at 46]

Luton

Has a Mt. on Mond. for Corn, & a Fair on Augt. 15. [at 30]

St. Albans so calld from St. Alban the English Proto Martyr, who suffered in the Perſecution under Diocleſian Anno 303: and had afterwards a Church built here in Memory of him by King Offa. It was Incorporated by K: Edward 6th by the Stile of a Mayor, & 10 Burgeſses, who granted that they Should have a perpetual Succeſsion a Steward and Chamberlain, and that the said Mayor & Steward & none else Should be Juſtices of the Peace within the Borough. That the Mayor & Burgeſses Should hold a Court of Record before ye Steward on Wednesday Weekly, 2 Markets Weekly Wedneſday & Saturday, & 3 Fairs Annually (Vizt.) the Annunciation of the Virgin Mary, St. Albans Day June 27th, & Michaelmaſs Day, & have ye Aſsize of Bread, Wine &c. The Corporation Elects Members for Parliament. In this Town Anno 429 was held a Synod against ye Pelagian Hereſy, wch Agricola a Bishop & Monk of Bangor, & Scholar of Pelagius had infected ye Nation with: But by the Sound & Convincing Arguments of German Biſhop of Auxerre, & Lupus Biſhop of Troyes in France &c. who were preſent at the said Synod, was by degrees Extinguiſhed. In this Town was executed John Ball that seditious Libeller under Richard ye 2d. for his Rebellious designs. K: Edward 1st erected a very Stately Croſs in ye middle of ye Town in Memory of Q: Elenor, who Dyed in Lincolnſhire, & was carried thro' this Town to be interred at Weſtminſter, as he did in Several other Towns on ye Same occasion. This Town wch is also calld Verulam, gave title of Viſcount to ye Learned, Judicious, & Ingenious Sr. Fran: Bacon Ld. Chancellor of England under K. James 1st Created by the said King.

Welling borough

Is a large & well inhabited Town, noted for its Medicinal Waters; & has a fine Church, a good Freeschool, a Mkt on Wednesd. & Fairs on Easter Tuesd. & Oct. 18th [at 65½]

Kettering:

This is a pretty good Town where the Juſtices of ye Peace sometimes meet; has a Mkt on Frid. for Corn, Cattle, &c. & a Fair on Thurſd. in Easter Week. [at 73]

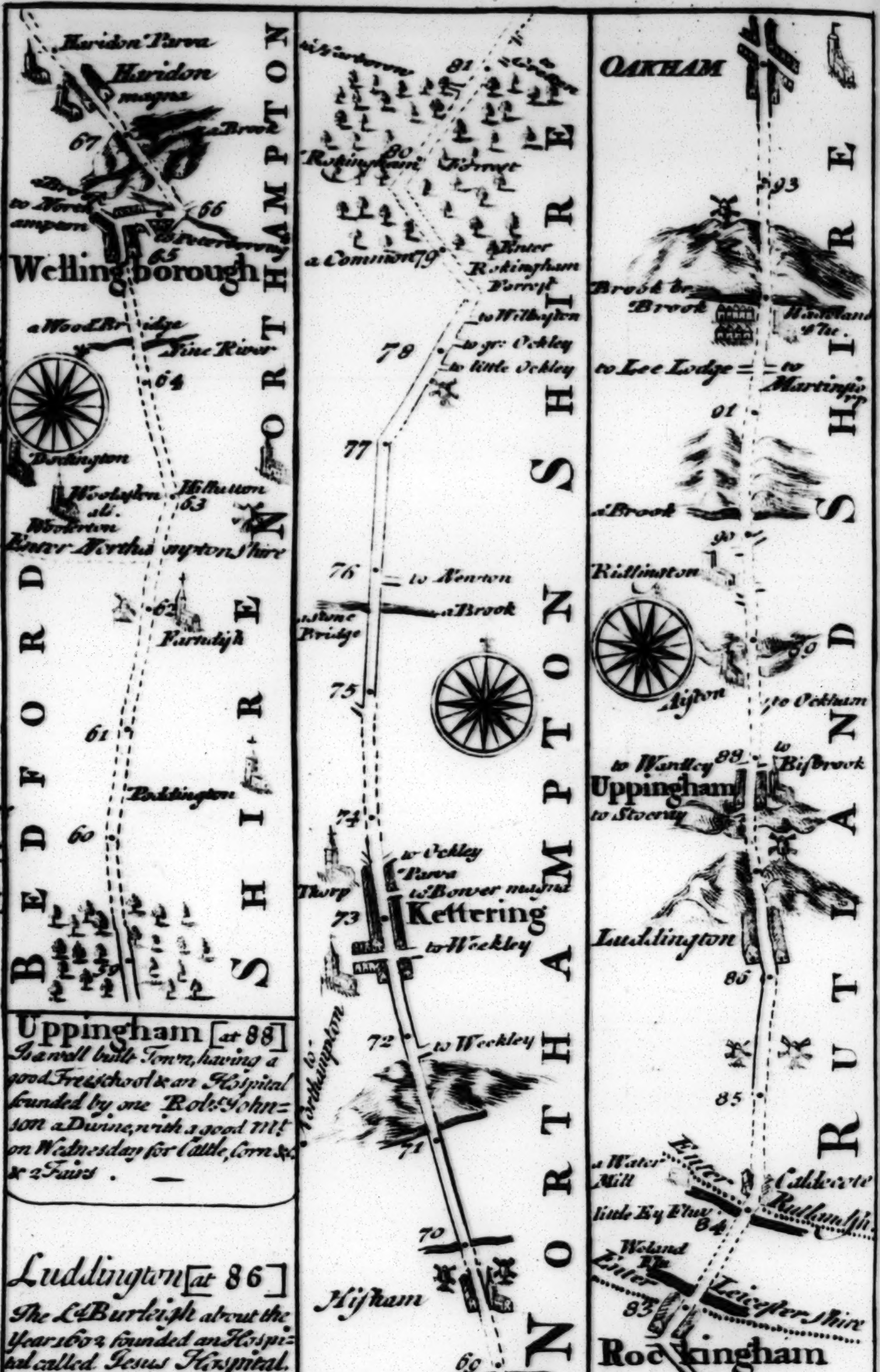

Haridon Parva
Haridon magna
a Brook
67
to Northampton
66
65
Wellingborough
a Wood Bridge
Nine River
64
Doddington
Woolaſton als Woolerton
Hill Sutton
63
Enter Northampton Shire
62
Farndiſh
61
Podington
60
59
BEDFORD SHIRE
NORTHAMPTON
81
Rokingham Forreſt
80
a Common
79
Enter Rokingham Forreſt
to Wilbaſton
to gr. Ockley
to little Ockley
78
77
76
to Newton
a Brook
Stone Bridge
75
74
to Ockley Parva
to Bower magna
Thorp
73
Kettering
to Weekley
to Northampton
72
to Weekley
71
70
Hiſham
69
NORTHAMPTON SHIRE
OAKHAM
93
Brook
Hambleton
to Lee Lodge
to Martinſthorp
91
a Brook
90
Riſlinton
89
Aiſton
to Ockham
to Wardley
88
to Biſbrook
Uppingham
to Stoceny
Luddington
86
85
a Water Mill
Enter Rutland Sh.
Caldecote
little Ey Flu.
84
Weland Flu.
83
Enter Leiceſter Shire
Rockingham
82
RUTLAND SHIRE

Uppingham [at 88]

Is a well built Town, having a good Freeschool & an Hoſpital founded by one Robt Johnson a Divine, with a good Mkt on Wednesday for Cattle, Corn &c. & 2 Fairs.

Luddington [at 86]

The Ld Burleigh about the Year 1602 founded an Hoſpital called Jesus Hoſpital. for a Warden 12 Poor Men & 2 Poor Women in this Town.

Burton Lazers, Took its name from an Hoſpital founded there for cure of the Leproſy, about the time of K. Henry 1st, by the then Ld Mowbray, for a Maſter & 8 Brethren, who profeſsed the Order of St Auſtin. To the said Maſter all other Lazer Houses in England, were subordinate, as he himself was to the Maſter of ye Lazers of Jeruſalem.

Nottingham

Is a very ancient Borough Town by Prescription, & County incorporated by Charter under a Mayor, Recorder, 6 Aldermen, 2 Sheriffs, a Chamberlain, 2 Coroners, a Seni: Council of 18 Persons including ye Coroners, a Junior Council of 6 Persons [who are called ye Clothing, & whose Number is uncertain] & about 12 or 00 Com. Burgesses; the said Corporation & County is represented in Parliament, & in ye Town ye Assizes for ye County, & the Comon Goals are kept. It is very agreeably Scituate, Plentifully Supplyed with Wood-firing from Shirewood near it, with good Pit-Coal from Mines not far off, wth Fish from its Trent, &c. in fine, with all ye Necessaries [& I had almost said] conveniences of Life. Its chief Trade is in Weaving Hose, & it has 3 neat Parish Ch. 3 Markets Weekly, Vizt Wed. Frid. & Sat. & 4 Fairs, Viz. Frid. preceding the Tuesday next after Epiphany, Feb. 24. ye Thursd. next before Easter, St. Mathews Day, noted for Horses & Cheese, as ye Spring Fairs are for Colts. The Market Place is very Comodious, & ye Castle was formerly very Strong, supposed to have been built by Peverell a base Son of ye Conqueror's, in wch it is related, That David K. of Scots was kept a Prisoner, & during his confinement Carved or Engraved ye Story of Christs Passion, & other Curious things, in ye Walls of ye Rooms under Ground, wch are cut out of ye very Stone. There is also in ye said Castle a place called Mortimer's Hole, where [as it's said] Roger Mortimer, E. of March, hiding himself was taken, by means of a Subterraneous Passage, & Hanged for betraying his Countrey to ye Scots for Money, & other Mischeivous Acts & contrivances. K. Charles 1st made choice of this Castle for setting up his Royal Standard, about Aug. 2d 1642; it was afterwards Garrisoned by ye Parliamenteers, & in ye end of ye War in a manner demolished. In K. Cha. 2d time, ye D. of Buckingham sold it to ye Marquis, afterwds D. of Newcastle, who, in 1674, began to clear ye Foundations of ye Old Tower, & erected a Stately Fabrick in ye room of it. We had almost forgot to mention ye Alms House in ye Town, for 12 Poor People, founded by Henry Stanley Esqr. who endowed it wth 20s. P. Annum.

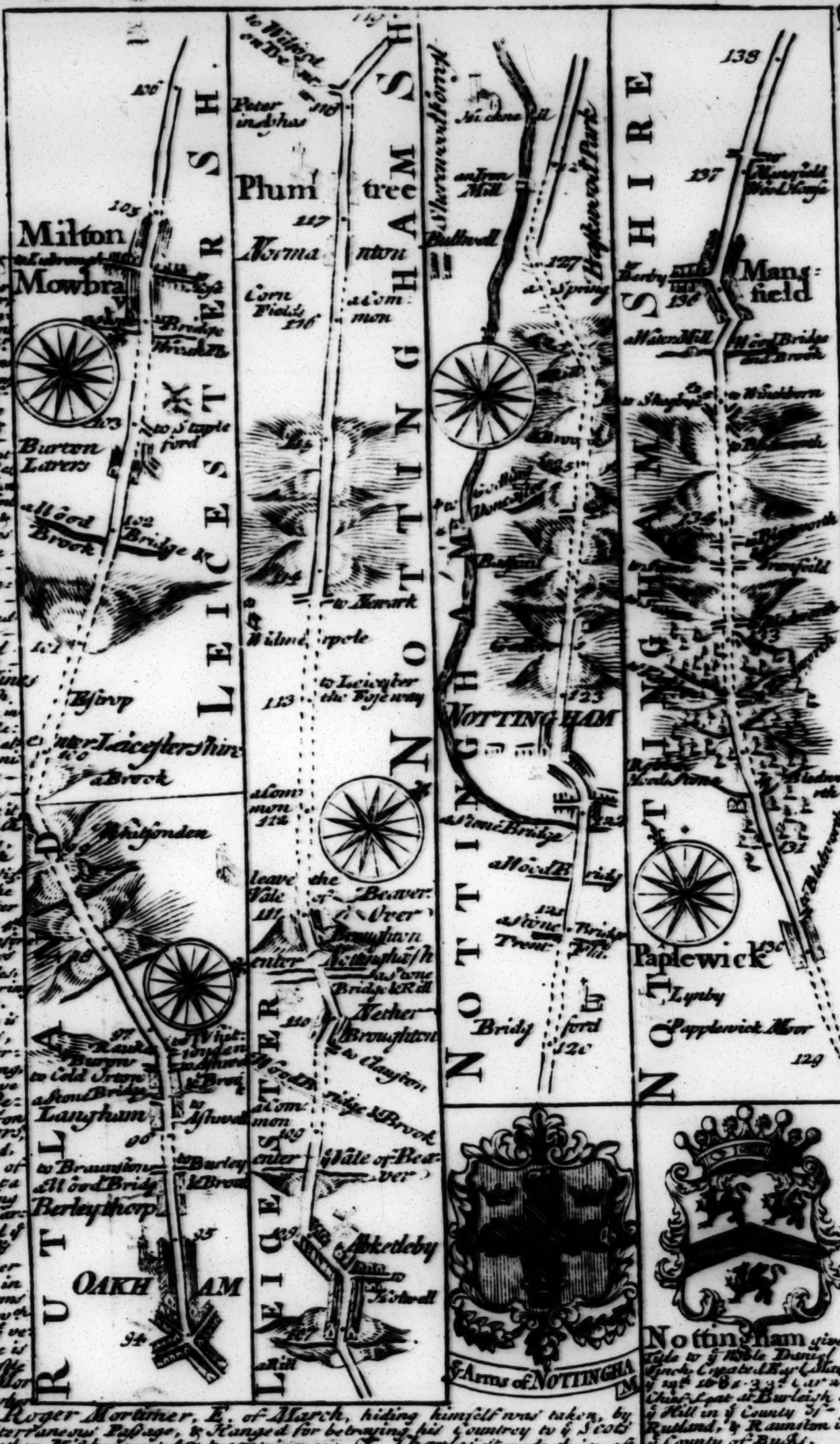
RUTLAND SH.
LEICESTER SH.
NOTTINGHAM SH.
NOTTINGHAMSHIRE
OAKHAM
Berleythorp
Langham
Burley
Burton Lazers
Milton Mowbray
enter Leicestershire
Whissonden
Plum tree
Normanton
Wilmerpole
Nether Broughton
Over Broughton
Vale of Beaver
Abketleby
NOTTINGHAM
Bulwell
Sherwood Forest
Beskwood Park
Paplewick
Lynby
Papplewick Moor
Mansfield
ye Arms of NOTTINGHAM

Nottingham gives Title to ye Noble Daniel Finch, Created Earl May ye 12th 1681. 33d Car. 2d. Chief Seat at Burleigh on ye Hill in ye County of Rutland, & Raunston in ye County of Bucks.

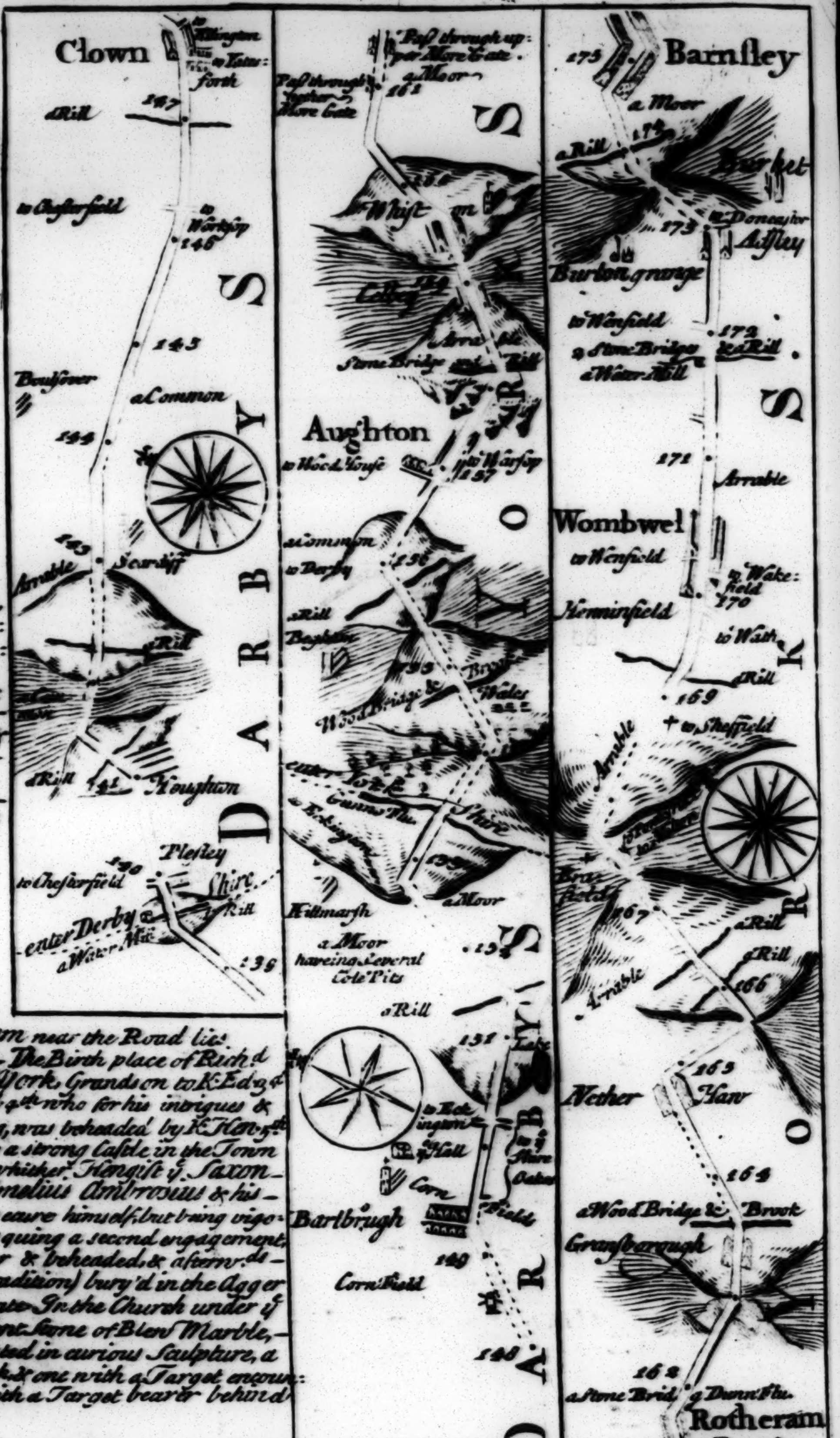
Clown
to Killington
to Yatesforth
a Rill
147
to Chesterfield
to Worksop
146
145
Boulsover
a Common
144
143
Arrable
Scarcliff
Rill
a Rill
141
Houghton
140
Plesley
to Chesterfield
Shire
Rill
enter Derby
a Water Mill
139
Pass through upper More Gate
Pass through nether More Gate
a Moor
161
160
Whiston
Cellbey
159
Arrable
Stone Bridge
Rill
Aughton
to Wood House
to Worsop
157
a Common
to Derby
156
a Rill
Beighton
155
Wood Bridge
Brook
Wales
Killamarsh
a Moor
a Moor haveing Several Cole Pits
a Rill
151
to Eckingham
Hall
to Shire Oakes
Corn Fields
Barlbrugh
149
Corn Field
148
DARBY SHIRE
YORK SHIRE
175
Barnsley
a Moor
174
a Rill
Market
173
to Doncaster
Ardsley
Burton grange
to Wenfield
172
a Stone Bridge
a Rill
a Water Mill
171
Arrable
Wombwell
to Wenfield
to Wakefield
170
Hemmirsfield
to Wath
a Rill
169
to Sheffield
Arrable
Brasfield
167
a Rill
166
Arrable
165
Nether Haw
164
a Wood Bridge
Brook
Gransborough
162
a Stone Bridge
Dunn Flu.
Rotheram
to Doncaster

Barusley
or
Black Barnsley
Drives a considerable Trade in Wire, & has a good Market on Wedn: for Corn & Provision.

(at 175)

Cellbey [at 159]
Is remarkable for having been the Birth place of K. Wm 2d, where his Father Wm Rufus built a Church, in memory of St German, who extinguished the Pelagian Heresy in Britain: Part of this Church which was very beautifull & half the Steeple fell down suddenly, abt 6 a Clock on Sunday Morning 30th March 1690.

Hard by **Rotheram** near the Road lies **Conisbrough** — The Birth place of Richd Plantagenet, D. of York, Grandson to K. Edw 3d & Grandfather to Ed. 4th who for his intrigues & ambition of Reigning, was beheaded by K. Hen. 5th There was formerly a strong Castle in the Town built upon a Rock, whither Hengist ye Saxon being defeated by Amelius Ambrosius & his Britains retired to secure himself, but being vigorously pursued, & risquing a second engagement, was taken prisoner & beheaded, & afterwds (if we may credit Tradition) bury'd in the Agger that is before the Gate. In the Church under ye Wall, is a very ancient Stone of Blew Marble, wheron is represented in curious Sculpture, a Man on Horseback, & one with a Target encountring a Dragon, with a Target bearer behind him. [at 162½]

Almondbury — qu **Alban bury** The Old **Cambedanum**, Was formerly a Royal Seat in ye beginning of the **Saxon** times, & had in it a Cathedral Church built by **Paulinus**, who first planted Christianity in these parts, & dedicated to St Alban; But in the Bloody Wars wch **Ceadwall** the Britain & Penda the **Mercian** made on **Edwin** Prince of these Parts; it was entirely laid in Ashes: it afterwards in some measure recovered its self, having a Castle built in it, & confirmed to **Henry Lacy** by K. Stephen, the ruins of which are still visible. — [at 190]

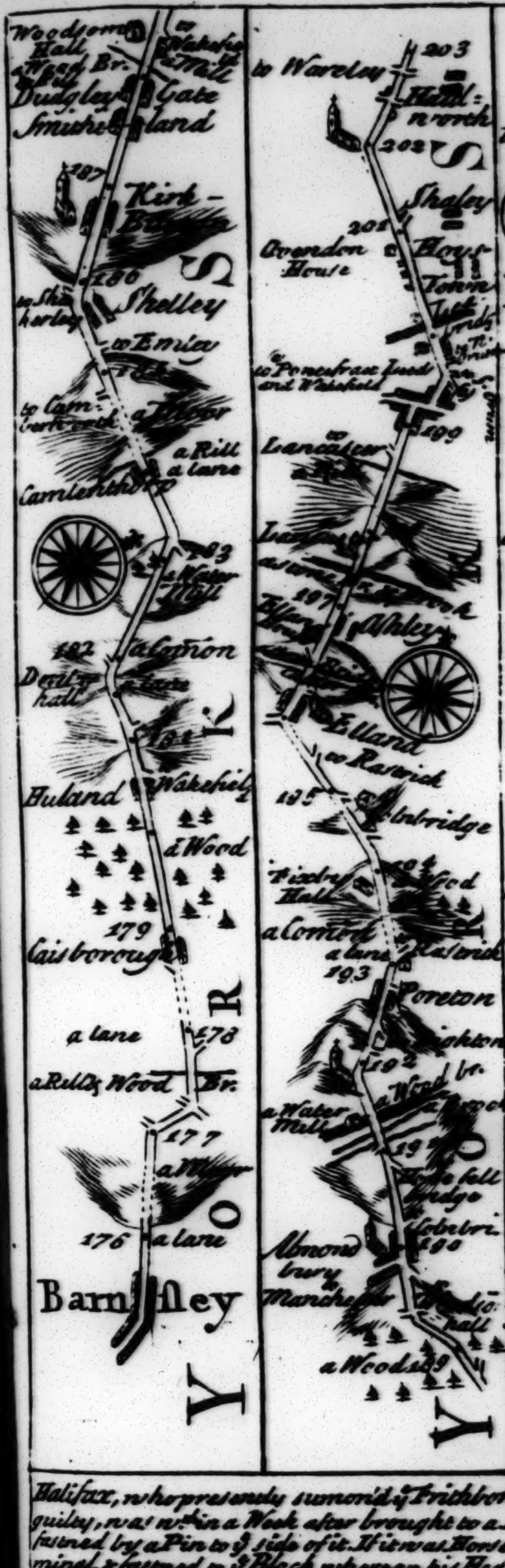
Woodsom Hall
Wood Br.
to Wakefield
Hall
Dudgley
Gate
Smithe
land
Kirk-Burton
Shelley
to Emley
to Cawthorn
a Rill
a lane
Camlesforth
Water Mill
a Common
Devil hall
Huland
Wakefield
Wood
Caisborough
a lane
a Rill
Wood Br.
a lane
Barnsley
YORK S
to Wareley
Hallworth
Shaley
Ovendon House
to Pontefract Leeds and Wakefield
Lancaster
Ashley
Elland
to Rastrick
Fixby Hall
a Common
Poreton
a Water Mill
Almond bury
Manchester
a Wood
YORK S
176
177
178
179
183
186
187
189
190
191
192
193
194
195
197
199
201
202
203

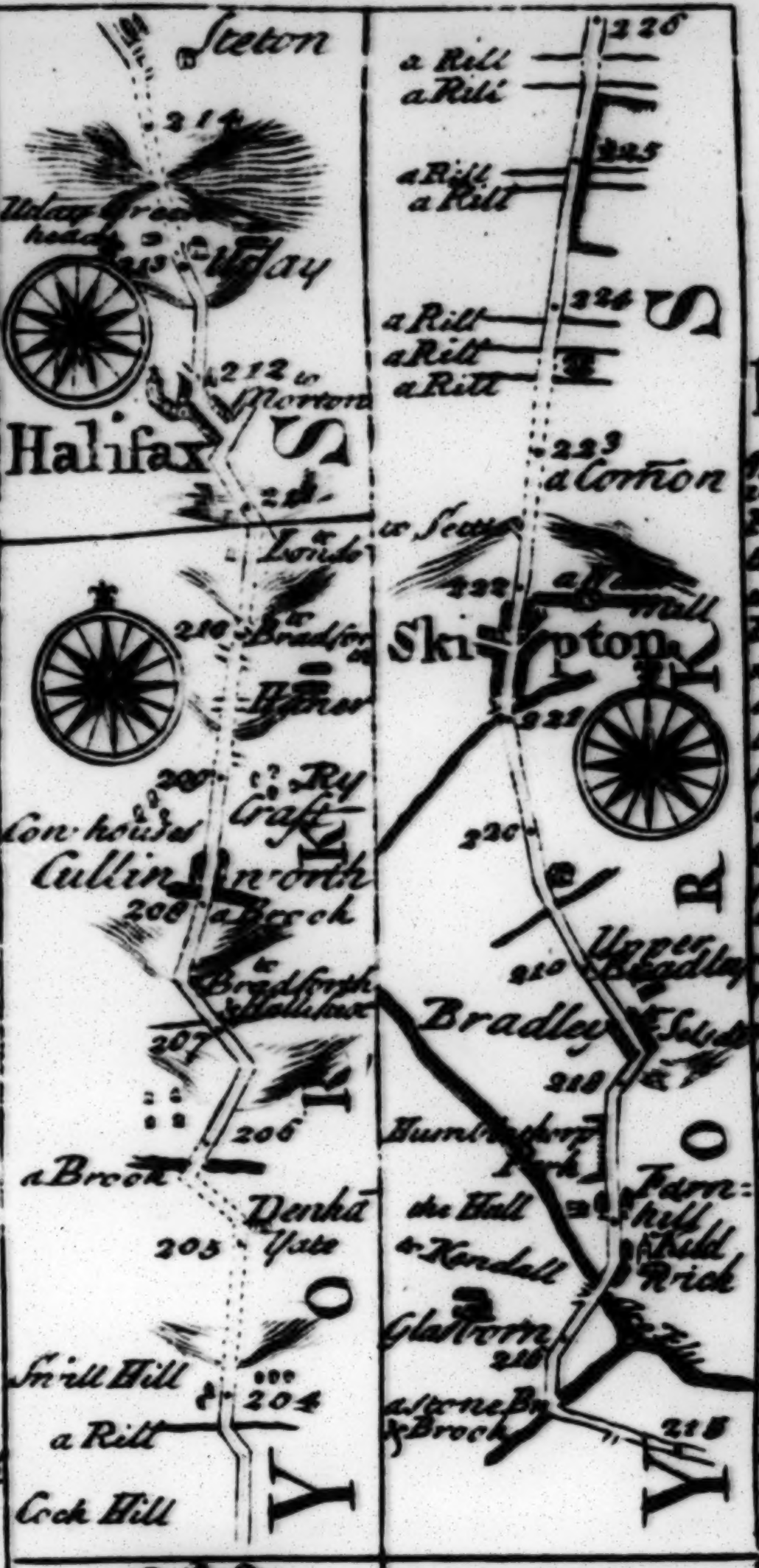
Steeton
Ilkley
Halifax
to Norton
London
Bradford
Ry Graft
Con houses
Cullinworth
a Brook
Bradforth
Denholm Yate
a Brook
Snill Hill
a Rill
Cock Hill
a Rill
a Common
to Settle
a Mill
Skipton
Upper Bradley
Bradley
Humbleshorp
Farnhill
the Hall
to Kendall
Glasborn
a stone Br.
& Brook
YORK S
204
205
206
207
208
210
212
213
214
215
216
218
219
220
221
222
223
224
225
226

Halifax

qu. Halig-fax, i.e. Holy Hair, for there is a tradition, that the Name of ye Town was formerly Horton, and that a certain Clergyman in vain attempting ye Chastity of a Maiden Inhabitant, in revenge barbarously cut off her Head, wch was afterwds hung on a Ew-tree; After the Head was consumed by time and Accidents, the Tree was reputed Holy by the Vulgar, and so frequently visited by Pilgrims, ambitious of the Sacred Relique, that there was nothing left at last but ye mere Trunk, and even that still retain'd its reputation of Sanctity, ye People pretending themselves, that those little Veins wch spread out like Hair in ye rind, between the Bark and Body of the Tree, were originally ye Hair of ye Virgin, whence this Town recd its modern Name. The old Custom here of proceeding against Felons is pretty remarkable, wch was this: If a Felon was seized within ye Liberties, for stealing Goods out of ye liberties or Precincts of Hardwick Forest, either Hand-haband [as they term it] i.e. with his hand in or in ye Fact; or Back-berond, i.e. with ye Goods on his Back, or somewhere about him; or Confessond, i.e. owning & confessing ye Fact whereof he was accus'd, and ye Goods stolen exceeding 13d½ in value: The Felon so taken was brought before ye Bayliff of Halifax, who presently summon'd ye Frithborgers within ye several Towns of ye Forest, & ye Felon found guilty, was wthin a Week after brought to a Scaffold, where was an Ax raised up on high by a Pulley & fastned by a Pin to ye side of it. If it was a Horse or other Creature stolen, it was brought together wth ye Criminal, & fastned to ye Block whereon his Head lay: & ye Jurors holding up their hands as a sign, ye Ax was let down by ye Bayliff or his Servant, ye beast dismiss'd, & execution done. This Town is further notable for Johannes de Sacro Bosco, Author of ye Treatise de Sphaera, & ye birth of Dr. Jno. Tillotson ArchBp. of Canterbury, & for ye benefaction of Mr. Nath: Waterhouse, who by his Will, dat: 1st Jul. 1642, provided a House for ye Lecturer, an Hosp. for 12 aged Poor, a Work House for 20 Child.n wth £45 pr. An. to ye Mastr. & a Salary to ye Preaching Ministers of ye 12 Chapelries. One Crowther a Cloather gave also £10 pr. An. to ye Poor & £20 pr. An. to ye Free Schl. of Q. Eliz., in ye Par. of Hallifax wch contns in it upwards of 12000 Inhabit. In ye Church lies interr'd ye Heart of Will: Rokeby [of ye Rokebys of Kirk Sandal, near Doncaster, where he was born] who was successively, Vicar of Halifax Parson of Sandal, Bp. of Meath & ArchBp. of Dublin, where dying 29 Novr. 1521, he appointed his Bowels to be buried at Dublin, his Heart at Halifax, & his Body at Sandal, & over each a Chap. to be built, wch was accordingly done. The Tn is large & well built trades chiefly in Cloath. Mt on Thu-

Halifax Gives Title to ye Noble Geo: Montague, Created E. by his Majesty K. George. His Seat at Bushy Pk. Middlesex.

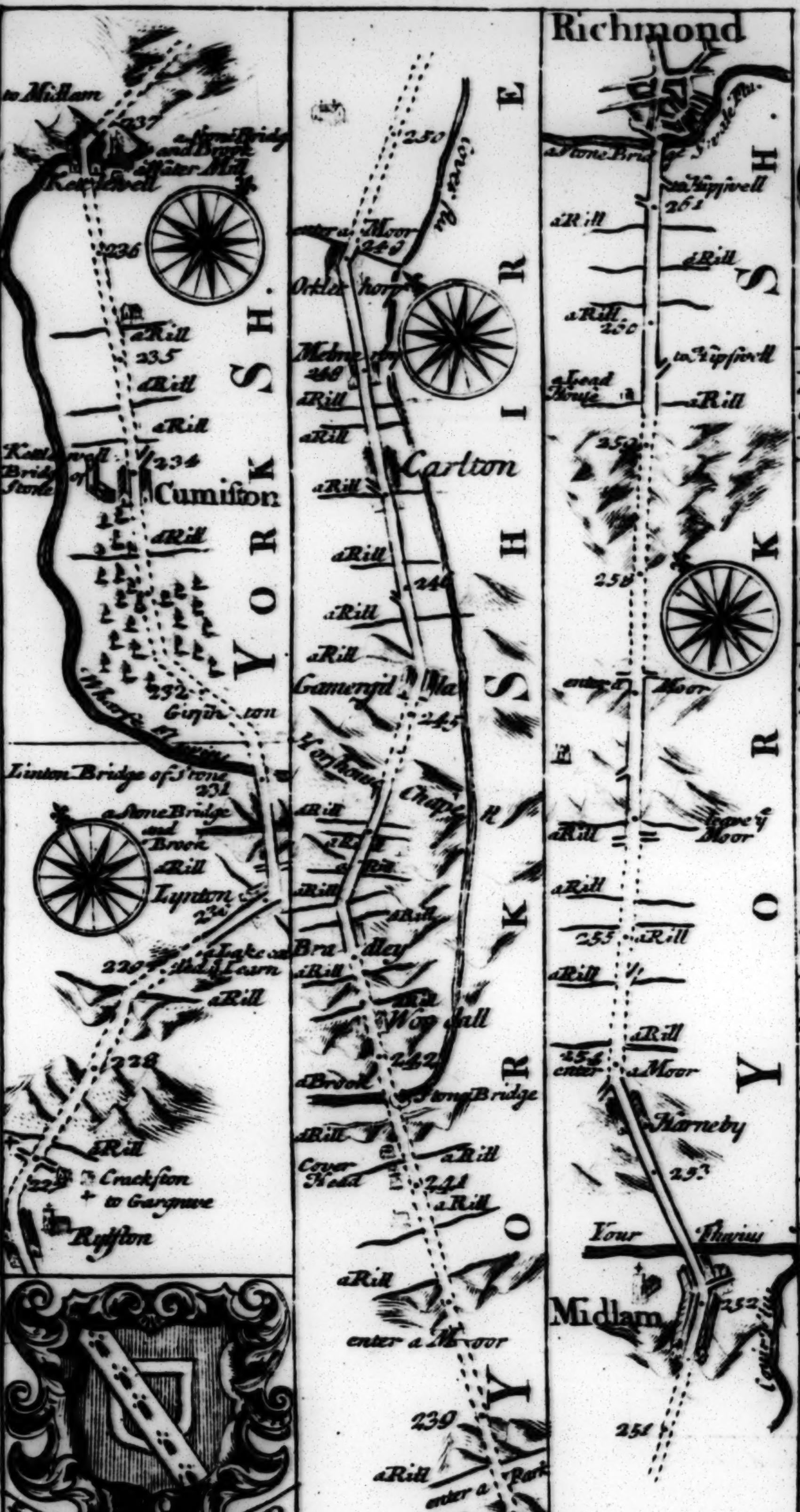
to Midlam
237
a Stone Bridge and Brook
a Water Mill
Kettlewell
236
a Rill
235
a Rill
a Rill
Kettlewell Bridge of Stone
234
Cumiston
a Rill
YORK SH.
232
Wharfe River
Linton Bridge of Stone
231
a Stone Bridge and Brook
a Rill
Lynton
230
229
a Rill
228
a Rill
Crackston
to Gargrave
227
Ryston
250
Cover Ri.
enter a Moor
249
248
a Rill
Carlton
a Rill
246
a Rill
a Rill
245
Horsehouse Chapel
a Rill
Bradley
Woodall
242
a Brook
Stone Bridge
a Rill
Cover Head
241
a Rill
a Rill
enter a Moor
239
a Rill
enter a Park
238
a Rill
YORKSHIRE
Richmond
Swale Ri.
a Stone Bridge
to Kipswell
261
a Rill
a Rill
260
to Kipswell
a Lead House
a Rill
259
258
enter a Moor
YORKSHIRE
a Rill
a Rill
255
a Rill
a Rill
254
enter a Moor
Harneby
253
Your River
Midlam
252
Cover Ri.
251
YORKSHIRE
ÿ Arms of RICHMOND

Richmond gives Title to his Grace Charles Lenox, Created Duke August ye 9th 1675: 27th Car: 2d. Chief Seat at Goodwood in the County of Suſſex.

Bradley [at 243½] Is famous for being ye Birth Place of Sr. Henry Savil (temp. Eliz. Rg) Warden of Merton Coll, Provoſt of Eaton, and the Learned Editor of St. Chryſoſtom.

Skipton is a Town indifferently large & well Inhabited, & has a good Market on Sat: It had formerly a Caſtle, wch belonged to ye Cliffords, Anceſtors to ye Earls of Cumberland, of whom ſeveral lye interred in ye Church, particularly George ye 3d Earl of that Title, Created Kt. of ye Garter by Q. Elizabeth, who notwithſtanding his Birth, Eſtate, & Honours, performed 9 Voyages in his own Perſon, moſt of them to ye Weſt Indies; He Dyed October 30th 1605, leaving only one Daughter. Ann Counteſs of Pembroke, Dorſet, & Montgomery, born 30th January 1589 at Skipton Caſtle in Yorkſhire. She rebuilt or conſiderably repaired 6 Ancient Caſtles, built 7 Chappels or Churches, founded & liberally endowed 2 Stately Hoſpitals, & Dyed 22d of March 1675. [at 221]

Richmond – Is a very ancient Town, & at this day large & flouriſhing. The Caſtle wch was very strong was erected by Allan Fergaunt, i.e. ye Red, firſt Er. of Richmond to defend him agst ye Danes & Saxons that were diſinherited & outlawed at ye coming in of ye Normans. The said Allan was ſon of Hoel E. of Britagne deſcended from Havise, great Aunt to ye Conqueror, who gave ye said Allan this Country by ye name of ye Lands of E. Edwin in York Sh., with his Daughter, but Allan having no Iſſue by her left ye Earldom of Britagne to his ſon Conan le Groſſe, by a second Wife. The Corporation conſiſts of a Mayor 12 Ald., a Recordr & 24 Comon Council men: The Mayor is choſen yearly on Hillary day being 13th Janry by ye 13 Free Companies of ye Town: And ye Membrs for Parl: are elected by ye Burgage holders & returned by him: The chief Trade is in Hose & Knit Caps. It has 2 Par. Churches, Mt. Sat. & every Palm Sund: Fair once a Fortnight till Christmas for Cattle. Fairs Palm Sund: East: Tues: d. noted for Horses, S. Swithin & Holy Rood day.

The Road from

LONDON to SHREWSBURY. &c.

Comencing at Meriden in ye Holy-Head Road (see Page 64)

Meriden	78	98'4	Wenlock	114	143'6
Bermingham	88	109'5	Shrewsbury	124	157
Dudley	96	119'6	Abberbury	130	164
Bridgnorth	108	135'6	Welſhpool	138	176

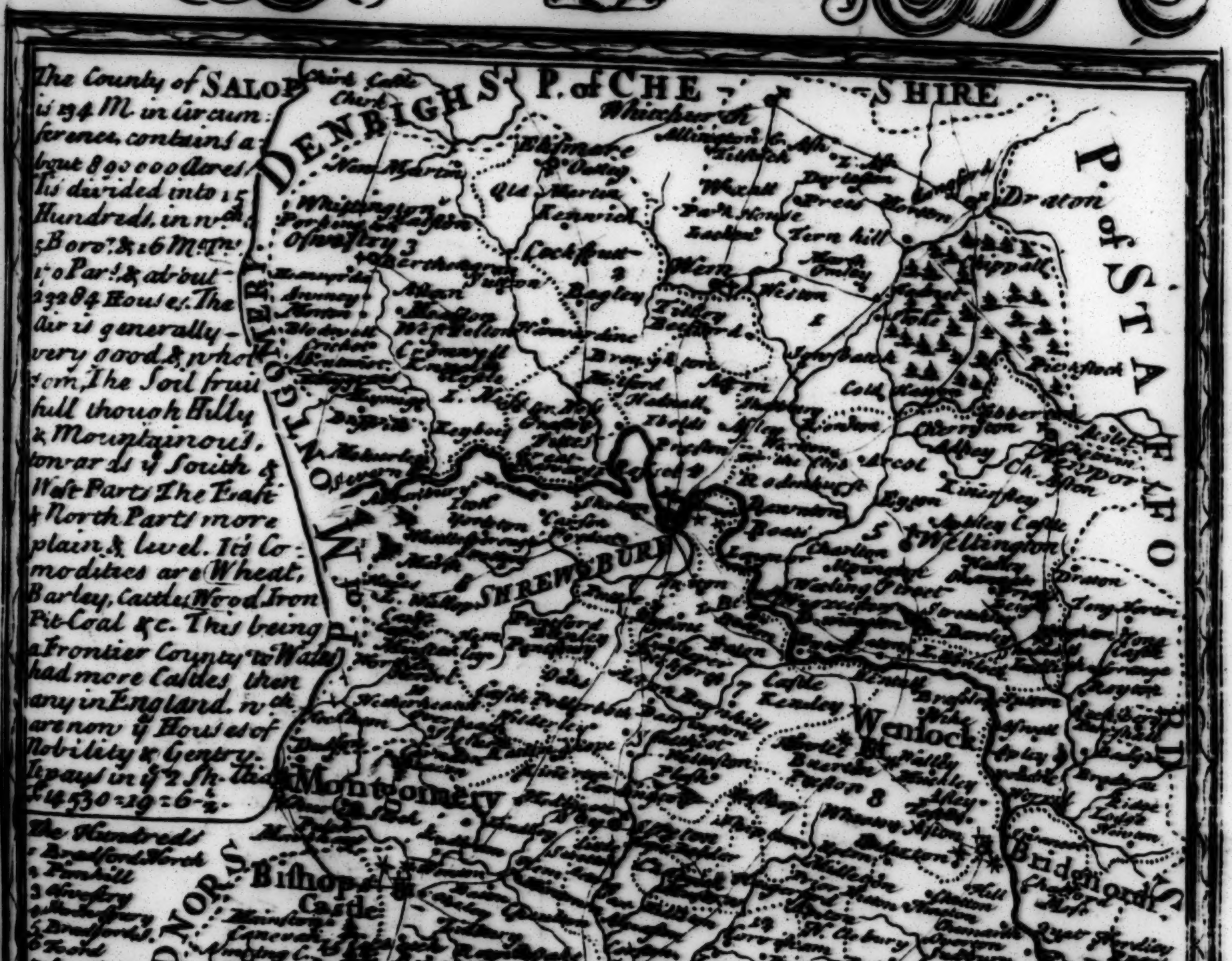
SHROPSHIRE
DENBIGHS. P. of CHE- SHIRE
P. of STAFFORD
P. of WORCESTER
P. of HEREFORD
P. of RADNOR S.
MONTGOMERY
SHREWSBURY
Wenlock
Montgomery
Bishops Castle
Ludlow
Bridgnorth
Whitchurch
Oswestry
Draton
Wellington
Bewdley
English Miles
2 4 6 8 10

The County of SALOP is 134 M. in circumference, contains about 890000 Acres. Tis divided into 15 Hundreds, in wch 5 Boros. & 16 Mt. Tns. 170 Pars. & about 23284 Houses. The Air is generally very good & wholsom, The Soil fruitfull though Hilly & Mountainous, towards ye South & West Parts The East & North Parts more plain & level. Its Comodities are Wheat, Barley, Cattle, Wood, Iron Pit-Coal &c. This being a Frontier County to Wales had more Castles then any in England. wch are now ye Houses of Nobility & Gentry. It pays in ye 2 Sh. Aid £4530=19=6½.

The Hundreds
1 Bradford North
2 Pimhill
3 Oswestry
4 Shrewsbury
5 Bradford S.
6 Ford
7 Condover
8 Wenlock Liberties
9 Brimstry
10 Chirbury
11 Purslow
12 Munslow
13 Overs
14 Stottesden
15 Clun

Birmingham — *Bromicham or Bremicham* Is a large & well built, & Populous; the Inhabitants being mostly Smiths are very Ingenious in their way, & Vend vast Quantities of all Sort of Iron wares. From hence ẏ Noble Family of the Bremichams, Erls of Louth in Ireland, are Said to have had both their Origin & Name. Markett Th.

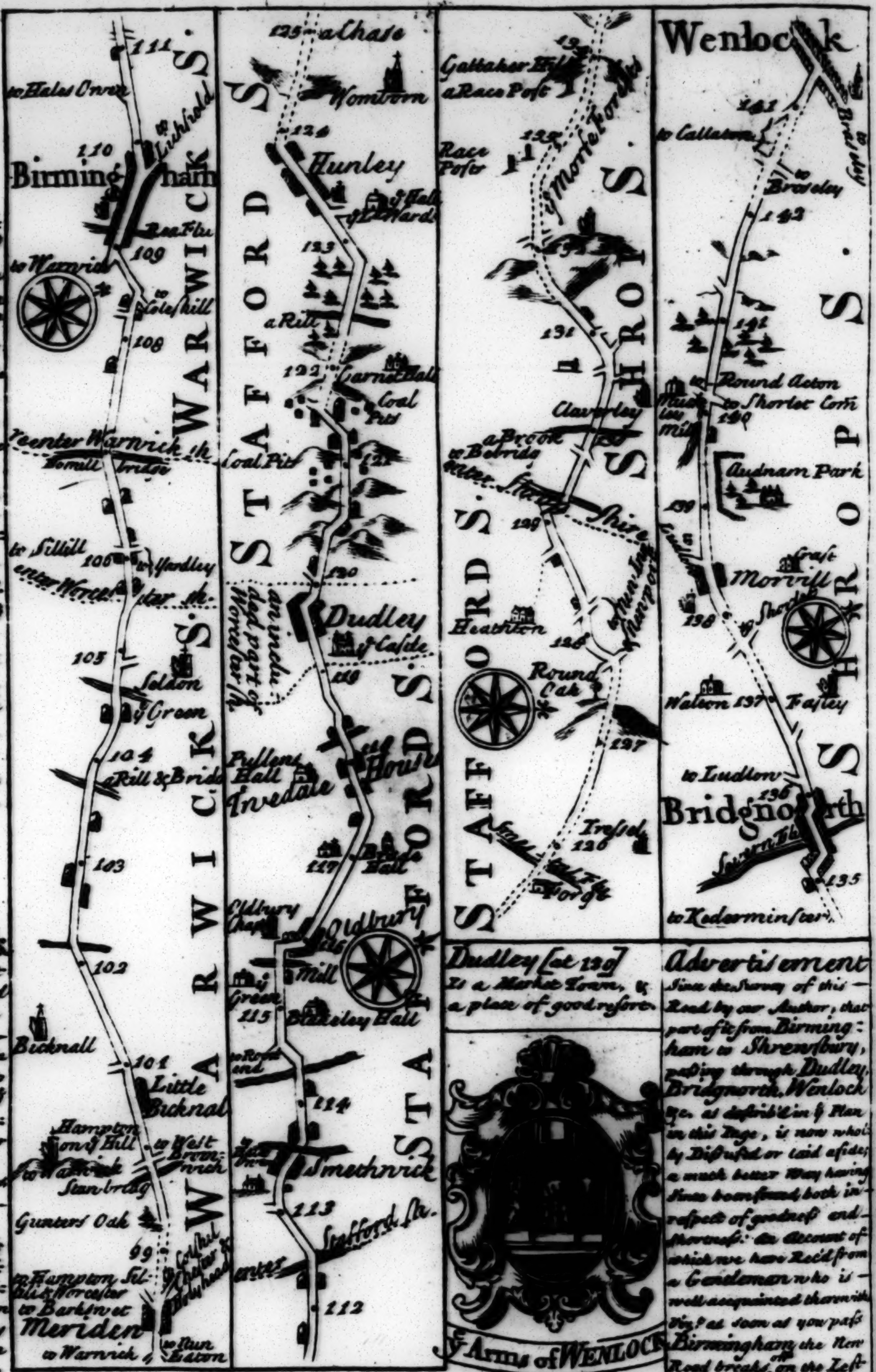

WARWICK S.
111
to Hales Owen
Lichfield
110
Birmingham
to Warwick
109
to Coleshill
108
re enter Warwick Sh.
Homill Bridge
to Sillill
106
to Yardley
enter Worcester Sh.
105
Soldon
Green
104
a Rill & Bridg
103
102
Bicknall
101
Little Bicknal
Hampton on ẏ Hill
to West Bromwich
to Warwick
Stanbridg
Gunters Oak
99
to Hampton Sillill & Worcester
to Barkswel
Meriden
to Warwick
to Nun Eaton
125 a Chase
Wombourn
124
Hunley
ẏ Hall of Ld Wards
123
a Rill
122
Garnet Hall
Coal Pits
Coal Pits
121
STAFFORD S.
120
Dudley
& Castle
119
Pullens Hall
Tividale
Houses
117
Oldbury Chap.
Oldbury
Mill
Green
115
Blakeley Hall
114
Smethwick
113
Stafford Sh.
enter
112
Gallaher Hill
a Race Post
Race Post
Morfe Forest
131
Claverley
a Brook
to Bobridg
Staffordshire
128
Heathton
Round Oak
127
Tressel
126
Forge
STAFFORDS.
SHROPS.
Wenlock
141
to Callaton
to Broseley
142
141
Round Acton
to Shorlot Com.
Mudstow Mill
140
Audnam Park
139
Morvill
Cross
138
Walton 137
to Ludlow
136
Bridgnorth
Severn Fl.
135
to Kedarminster
SHROPS.
ẏ Arms of WENLOCK

Dudley [at 120] Is a Market Town, & a place of good resort.

Advertisement
Since the Survey of this Road by our Author, that part of it from **Birmingham** to **Shrewsbury**, passing through **Dudley**, **Bridgnorth**, **Wenlock** &c. as describ'd in ẏ Plan on this Page, is now wholy Disused or laid aside; a much better Way having Since been found both in respect of goodness and Shortness: an Account of which we have Rec'd from a Gentleman who is well acquainted therewith. Viz.t as soon as you pass **Birmingham** the New Road breaks off on the Left accutely & Passes thro' W. **Birmingham**, **Wolverhampton**, **Boxnigal**, **Ivesford**, **Shiffnall Priorlee**, **Okenyate**, **Watling Street**, **Fen Bridge**, **Alcham**, **Emstry**, & so to **Shrewsbury**.

Wenlock Is an Ancient Borough and Corporation by Charter, consisting of a Bayliff [who is Justice of ẏ Quorum] Recorder, & other Justices, 20 Bayliffs Peers & about 100 Burgesses. The Bayliff & one of ẏ Justices are chosen Yearly on Michas Day in ẏ Common Hall by 23 Electors, & ẏ Bayliff for ẏ year before is ẏ other Justice: The Inhabitants paying Scot & Lot Elect the Membrs of Parliamt. The Trading Commodities of the Town are chiefly Lime & **Tobacco Pipes**. The Market is on Monday. Fairs Trin. Monday, June 24th, [each holding 3 Days] & Oct. 6th for 3 Days. The Town was Anciently Famous for a Nunnery, wherein Milburga a Devout Virgin Lived & was Buryed; & wth **Roger de Montgomery** afterwd. filled wth **Monks**; And in later times for a Noble Inhabitant **Sr. Jno Winell**, call'd also **Wenlock**, a Person eminent for his Loyalty & Fidelity to K. Hen: 6th. who therefore Created him Baron **Wenlock**, & caused him to be elected Kt. of ẏ Garter. He afterwds. Dyed for ẏ said K. in ẏ Battle of Tewksbury & having no Issue, ẏ Estate fell to his Cousin & Heir, from whom ẏ Lawleys in ẏ Cty are descended

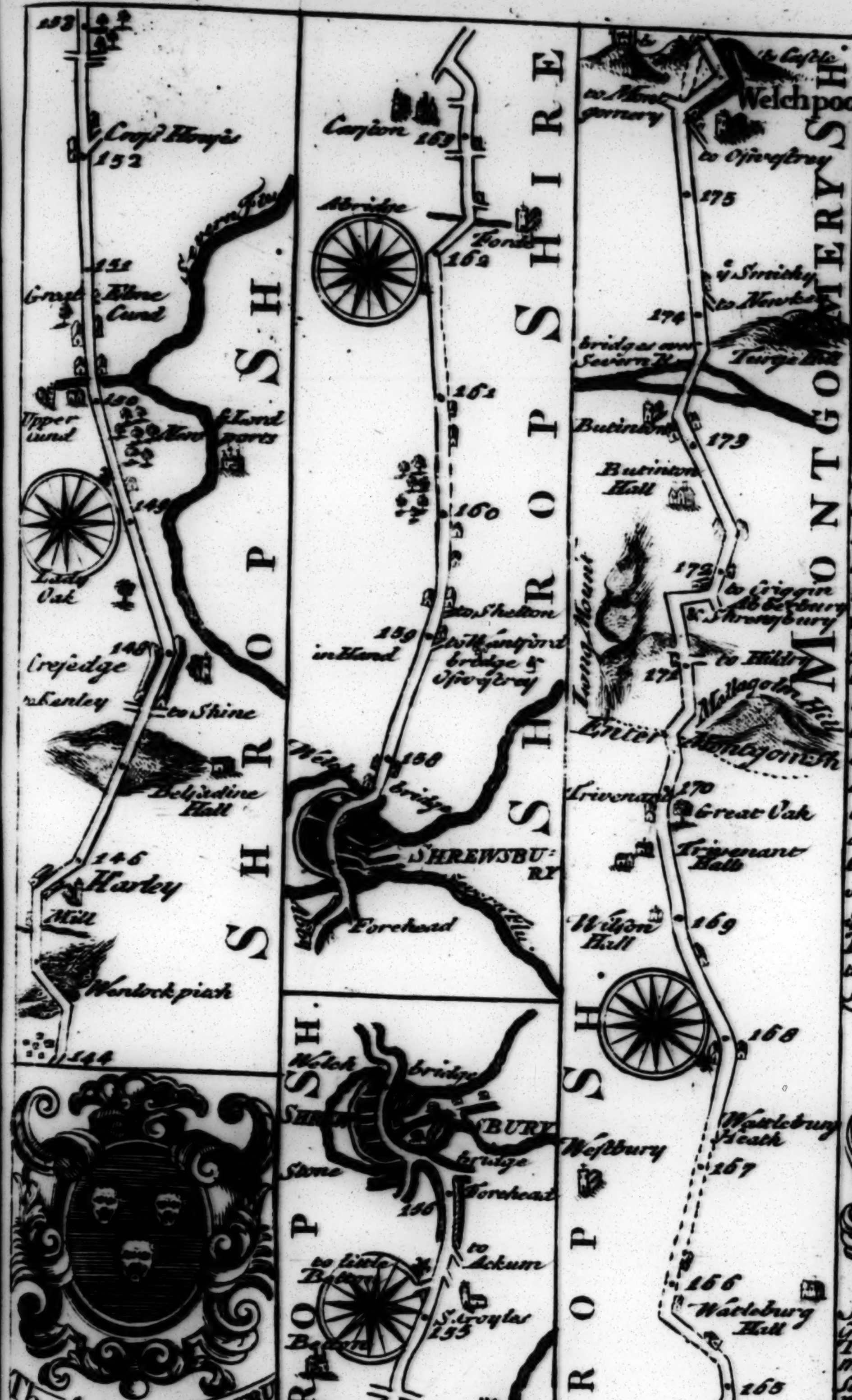
153
Croſs Houſes
152
Severn Fluv.
151
Great Cund
Little Cund
150
Upper Cund
Norn
Lond worts
149
Lady Oak
148
Creſsedge
to Kenley
to Shine
Belſsedine Hall
146
Harley
Mill
Wenlock pish
144
SHROP SH.
The ARMS of SHREWSBURY
Carjon
163
A bridge
Ford
162
161
160
to Shelton
159
in Hand
to Montford bridge & Oſwestrey
158
Welch bridge
SHREWSBURY
Forehead
SHROPSHIRE
Welch bridge
Stone bridge
Weſtbury
Forehead
156
to Ackum
to Little Betton
S. Goyles
155
Betton
to Bermton
154
Vox tney
Severn Fluv.
SHROP SH.
to Caſtle
to Montgomery
Welchpool
to Oſwestrey
175
ye Smithy
to Henton
174
bridges over Severn R.
Targe hill
Butinton
173
Butinton Hall
Long Mount
172
to Criggin
to Westbury Shrewſbury
171
to Hildery
Mallagolen Hill
Enter Montgom Sh.
Trievnant
170
Great Oak
Trievenant Hall
Wilton Hall
169
168
Waterbury Heath
167
166
Waterburg Hall
165
to Alberbury
164
Ronton
Caſtle
SHROPSH.
MONTGOMERY SH.

Welchpool

Is a considerable Town Corporate, gov'd by Bayliffs, & has a good Mt. on Mond. Near it is a famous Caſtle called Kaſtelh Kôch from ye reddiſh Stones whereof it was built within its Wall were 2 Caſtles; one belonging to Baron Dudley & another now ye Seat of ye Ld. Powis. — The st. Red Caſtle was built about ye time of K. Will Rufus by Kadûrgan ap Bledhyn; a moſt prudent Britain, & a Person much respected by ye Engliſh & Normans, but obliged to leave his Native Country & the large poſseſsions granted him by ye Normans & flee into Ireland on account of his Son Owen, who being an inconsiderate & turbulent young Man very much annoy'd ye Engliſh and the Flemings, who were then lately settled on ye Seacoaſt of Wales.

Shrewsbury

Gives title to the Noble Cha. Tallbot, Created Earl Mar. 20th 1442. Cheif Seats at Thiſtleworth in Middlex. Pepperhill in Shropſh. Alton Caſtle in Staffordſhire & at Grafton in Worceſtershire.

Near Shrewsbury was fought a very bloody Battle between K. Hen. 4th & Sr. Hen. Piercey where in ye latter was slain & ye Earl of Worceſter, who sided with him taken and beheaded. This Town is particularly famous for a Noble Free school founded by Q. Eliz. having 4 Masters & a publick Library.

SHREWSBURY
the County Town of
SHROP-SHIRE

is an Ancient Boro. by Prescript. Consiſting of a May. Record. Steward Alderm.n & Com.n Council men or Aſsist.ts ye Sen.r Alderm.n yt has not Serv'd ye Office of May.r is Annually Elected into ye Office. Memb. for Parliam.t are Chosen by ye Burgeſs.s Weekly Mar.ts W. & S. as also a Mt. every Thursday for Welsh Cottons & Flannels in wch Comodities 1000l at least is Weekly laid out. 6 Fairs An.ly Wed. in ye Week after Easter, Wed. before Whitsun, Jun 24. Aug. 1st Sep. 28 & Dec. 1st. Here are 6 Pariſh Churches.

The Road from

LONDON *to* SOUTHAMPTON, &c.

Comencing at Bagſhot in the Lands-end Road (see Page 128)

to

Bagſhot	23	29	Alreſford	47	59'7
Farnham	32	40'6	Twiford	54	68'5
Alton	39	50'2	Southampton	62	78'3

From Southampton to Rumſey . . . 6 | 8'3

White Pariſh	22	27'3	Saliſbury	18	25'5

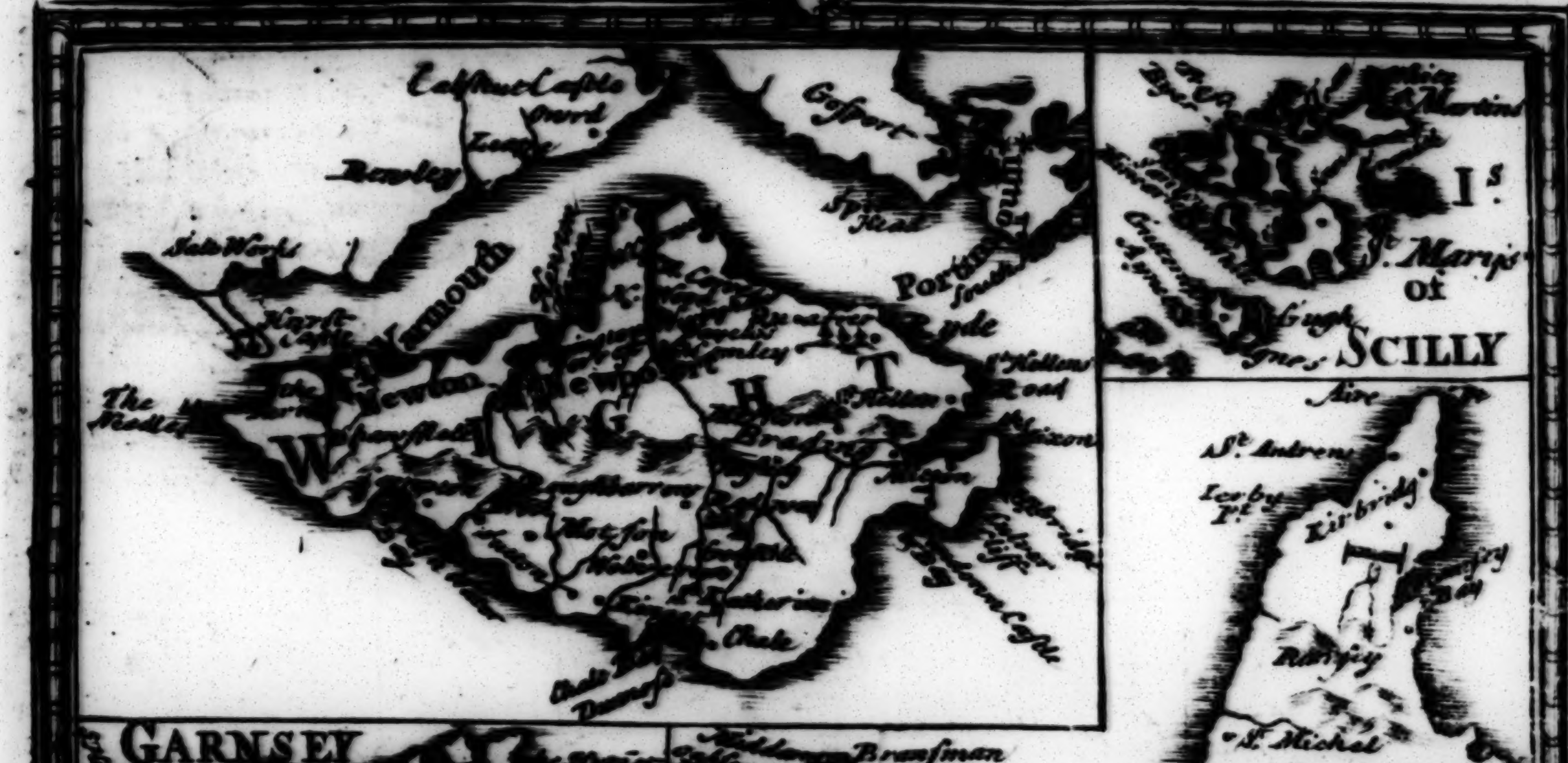

The smaller ISLANDS in the BRITISH OCEAN
W I G H T
Calshot Castle
Gosport
Bewley
Portsmouth
Yarmouth
Newton
Newport
Cowes
Ryde
St. Hellens Road
Brading
Chale
The Needles
Is. of SCILLY
St. Martins
St. Marys
GARNSEY
de Vale
St. Peters
St. Martins
FARNE I.
Bransman
Wambo
M A N
Aire
St. Andrew
Kirkbride
Ramsey
St. Michel
Glan Brow
Peel Castle
Peel
St. Lomon
Laxey
Laxey Bay
Douglas
Kirk Christ
St. Ann
Russin
Port Erin
Calf of Man
Darbey Haven and Fort
JARSEY
St. Trinity
St. Laurence
HOLY I.
Part of Northumberland
Lover Cross
Plough
ALDERNEY
Le Hovis
C. de la Hague
English Miles
2 4 6 8

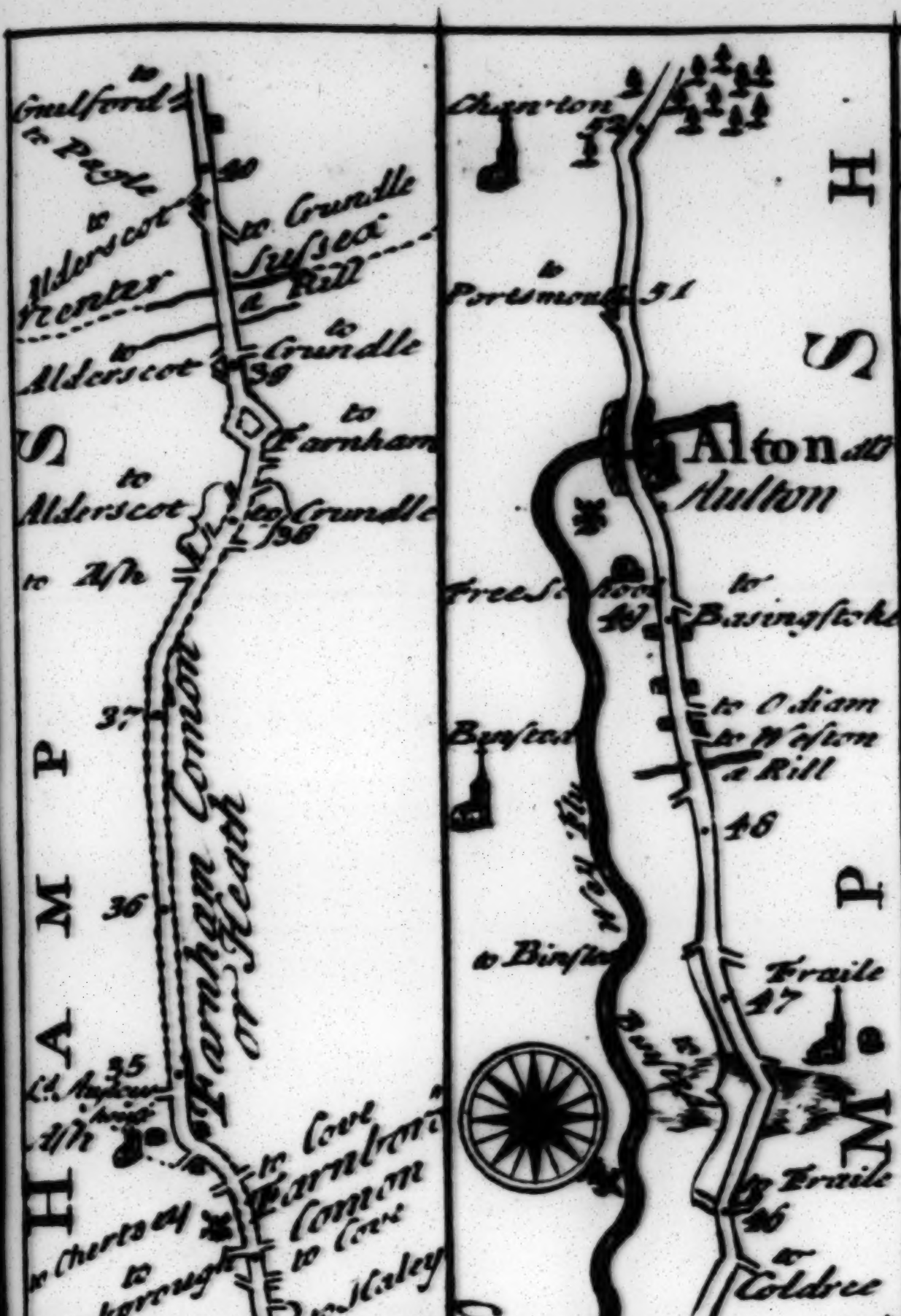
to Guilford
to Peple
40
to Alderscot
to Crundle
enter Sussex
a Rill
to Alderscot
39
to Crundle
to Farnham
to Alderscot
to Crundle
38
to Ash
37
36
Farnham Comon or Heath
35
Ash
to Chertsey
Farnborough Comon
to Cove
to Farnborough
to Cove
to Haley
enter Hampsh
Frimbely
to Kingston
to Chertsey
to Black water
Heath and 32
Furzie Ground
to Chertsey
Bagshot Heath
to Blackwater
31
to Andover being ẏ Road to Exeter and Lands end
30
a Rill
a Brook
Bagshot
SURREY
HAMPSH
Charton
to Portsmouth 51
Alton als Aulton
Free School
to Basingstoke
49
Binsted
to Odiam
to Weston
a Rill
48
to Binsted
Froile
47
to Froile
46
to Coldree
45
Bentley
44
Comon
Paper Mill
enter Hampsh
43
42
to Dipmall
41
the Castle
to Hartley Row
to Petersfield
Farnham
SURREY
HAMPSH

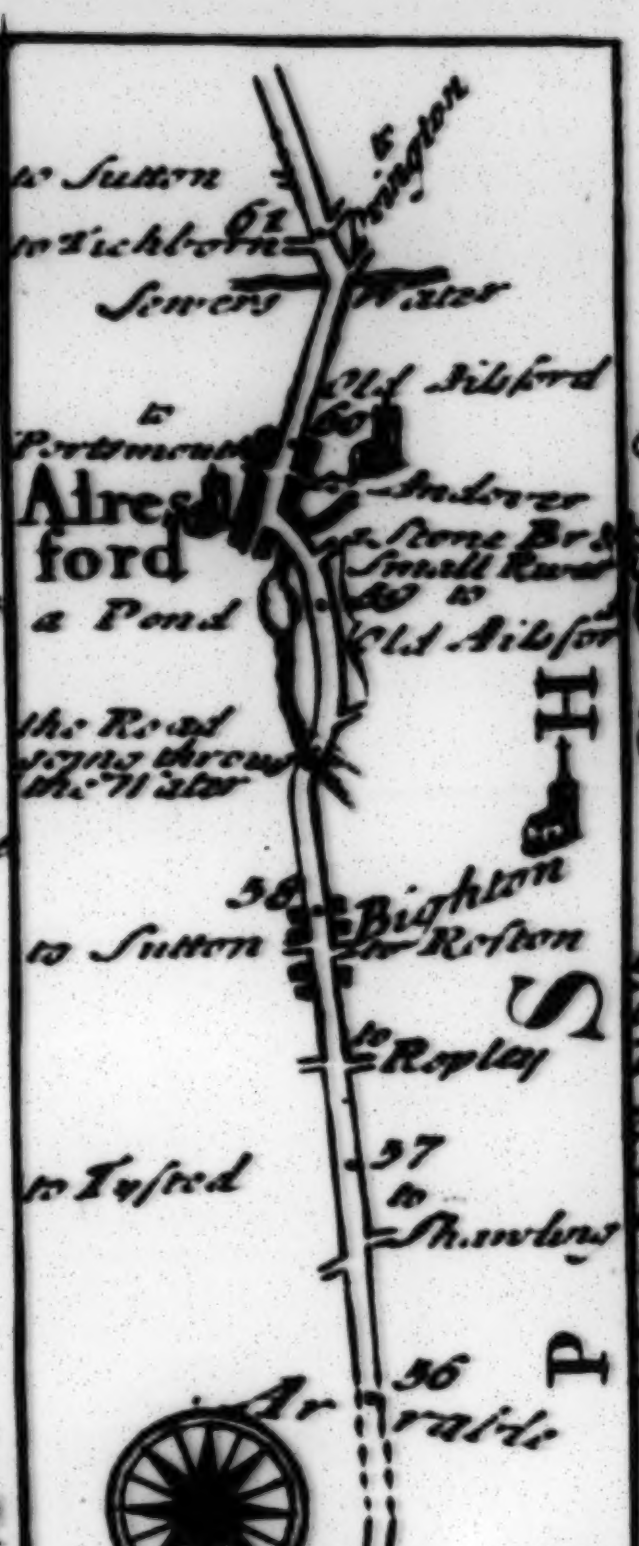
to Sutton
61
to Itchinton
to Tichborn
Sowers Water
Old Alsford
to Portsmouth
Alresford
to Andover
a Stone Br.
Small Rivers
59
to Old Ailesford
a Pond
the Road going through the Water
58
to Sutton
Bighton
to Roston
to Ropley
57
to Tisted
to Shawling
56
Ar raidle
55
to Maysted
Araldle
54
HAMPSH

Farnham, *Taking its Name from ye great quantity of Fern near it, was given by Ethelbert K: of West Saxons, to the Bp. & Church of Winchester. Here it was that K: Alfred (about 893) with a very small Force routed a great Number of Pilfering Danes. Henry of Blois Bp. of Winchester, by the permission of K: Stephen built a Castle on a Hill near the Town, which is now govern'd by 12 Masters, of whom 2 are Bayliffs, having a great Mt. on Thursday & Fairs on Midsumer & all Saints day. —*

Alton [at 50]

Is a place abounding with Wood, & has a good Mt. for Provisions on Sat; with a Fair on ——— The Manor before the Dissolution of Religious Houses, belonged to the Monastery of Hide & was afterward given by K: Hen: 8th to Richard Pescall Esqr. who again exchanged with the said K: for other Lands in Wiltshire. This Town gave name to Wm. de Alton, who wrote in Ed. 2ds time, That the Virgin Mary was stain'd with Original Sin as well as the rest of Mankind; And near it was born Fryar Pitts, Jesuit Sanders's Nephew, a famous Man beyond Sea temp. Jac: 1mi R; who died Dean of Verdun in Lorrain. Here is a Charity school for 40 Boys & 20 Girls.

Saliſbury

Gives title to the Noble Ja: Cecil: Created Earl May 4th 1603. 1 Jac: 1mi Chief Seats at Hatfield in Com. Hertford, & at Cranborn-house in Dorsetshire. ——

Southamptõ

Supposed to stand on the ruins of the old Clausentum, Is a place of antiquity and Note, whither the Saxon & Danish Kings used frequently to resort. K: Canutus, after many prosperous Battles, becoming sole Monarch of England & happening to be in this Town, the Parasites about him complimented him with Divine Attributes, and would fain have perswaded him all things were subject to his Royall Will. To expose such false & fulsome flattery the King ordered his Chair of State to be brought to the sea side, wherein sitting in the presence of his Courtiers he spake to ye Ocean after this manner. — "Thou are my Subject & "the Ground whereon "I sit is mine, nor hath "any hitherto been "obedient to me, without being severely punish'd "therefore I strictly "charge & command thee, "not to approach my "Ground, or wet the "Cloaths or Feet of me "thy Lord and Master. But the angry Sea (whose raging is only still'd by its Great Creator) regardless of the Kings Commands and Threats, continued its wonted Course, and rudely wet his Majesties Feet & Robes. Whereupon starting up of a suddain he thus accosts him self. —— "Le:

Continued in ye following Page.

Alresford

Is a Borrough Town of great Antiquity — Govd by a Bayliff & 8 Burgesses: & is said to have been given by the Pious K. Kinewale to the Church of Winchester, after he had reced ye Christian Sacraments from ye hands of Bp Birinus, soon after ye Gospel was first preached in Britain. It was entirely destroyed by Fire on May day 1610; before which time there was not one Person that receiv'd Alms in the Parish. It has been since advantageously rebuilt, having a good Market House with a great Mt on Thursd. for Sheep, Provisions &c. Fairs on Holy Th: & Midsumer-day

[at 60]

This Town gives title to his Grace Charles Fitz-Roy Duke of Cleveland & Southampton Created D. Septemb. 20th 1675 Chief Seat at Bayleys in Com. Bucks.

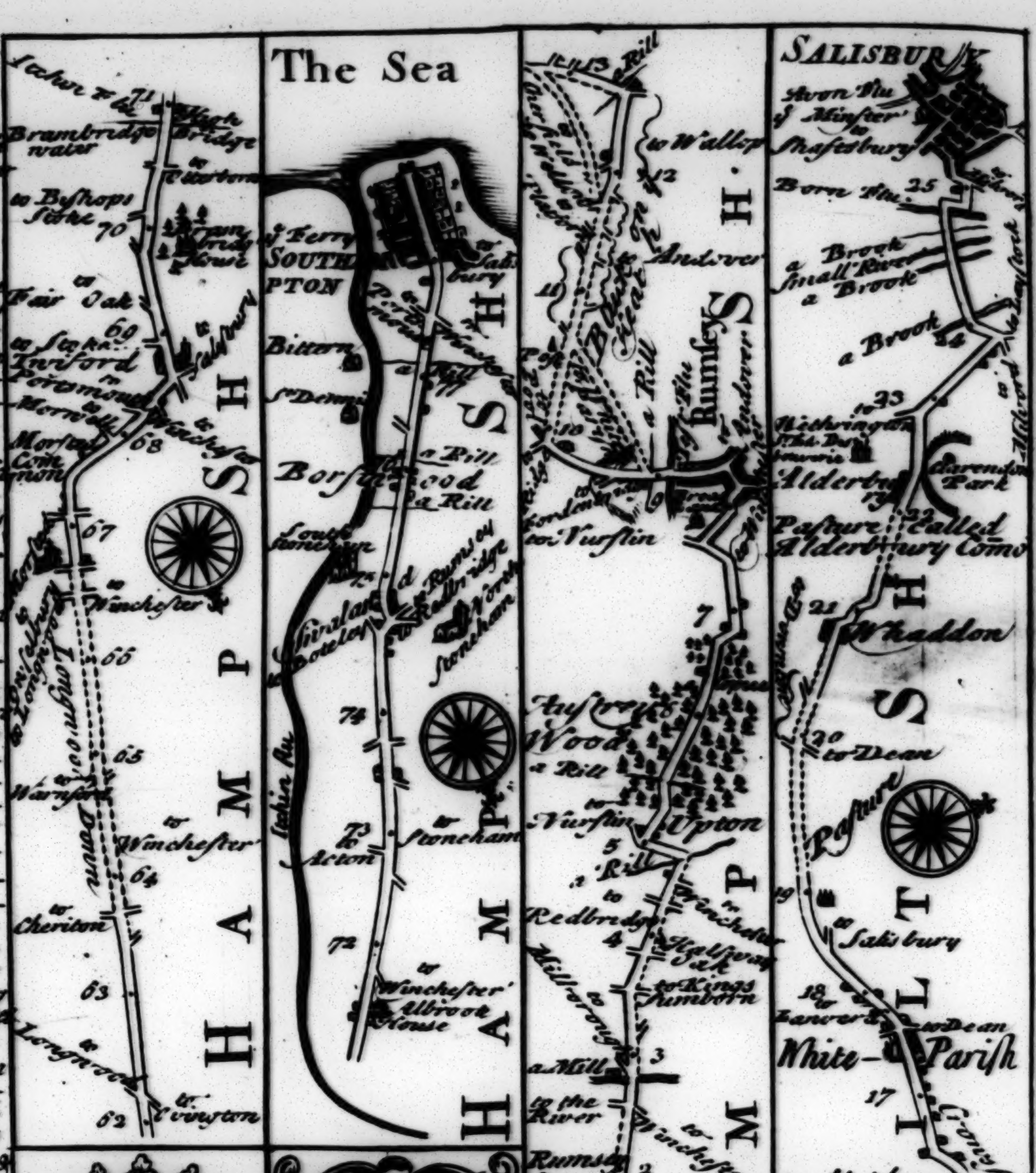
The Sea
SALISBURY
Southampton
Brambridge water
High Bridge
to Bushops Stoke
Fair Oak
Twiford
Morstead
Longwood
Warnford
Winchester
Cheriton
Longwood Down
Bittern
St Dennis
Borstwood
Stoneham
North Stoneham
Allbrook House
Ancesbury Wood
Nursling
Rumsey
Upton
Redbridge
Rumsey Comon
the Ferry
The Sea
Andover
Alderbury
Clarendon Park
Pasture called Alderbury Comon
Whaddon
White Parish
Dean
Downton
Wellow
Lemington
Cherfield
Hamp Shire
Wilt Shire
the Arms of SOUTHAMPTON

"Let this convince ye whole World, That poor and Weak is ye power of its greatest Monarchs, & that none is worthy of ye Title of King, but he whose Will being an eternal Law, ye Heaven & Earth & Sea obey; And he would never after suffer ye Crown to be put on his Head but immediately crowned ye Statue of our Saviour at Winchester with it. In ye Wars between K. Ed. 3d & Philip of Valois, it was burnt by ye French, & out of its Ashes presently rose up ye more flourishing Town now standing, wch is washed wth ye Rivers Test & Itching, surrounded with double Ditches & strong Walls, with Battlements, & fortifyed wth a Castle, built all of square stone by K. Rich. 2d upon a high raised Mount for ye security of ye Town & Harbor. K. Hen. 5th intending his 1st expedition into France rendezvous'd wth his Army here, & discovering a conspiracy of Richd Earl of Cambridg, ye Ld Scroop & Sr Thos Grey who were hired by ye French King for a Million of Gold to destroy him & ruin ye enterprize, He caused them to be imediately condemn'd, beheaded & buried in ye Chapl of Gods house at Winchester, & so proceeded in his Voyage. Here Philip of Spain landed Ao 1554 when he came to marry Q. Ma. This Town tho' it has suffered by ye Wars, with ye Plague & other Accidents, still retains a good share of trade having in it a Custom house & a convenient Dock for Ships. It was 1st incorpd by K. Hen. 2. then by K. Jno made a Town & County by K. Hen. 6. recd. its last Charter from K. Ch. 1st & is now govd by a Mayr, 9 Justices, 2 Bayliffs, a Sheriff & 24 Com Councl mn & 2 Burgs Memb. for Parl. elect. by ye Burgs & all that pay to ye Chur. & Poor. There are 5 Parishs besides 1 for the French. Mts Tu. Thu. & Sat. Fairs ye Tuesday before Shrove tide, Trin. Mond. St Marks d. & Tu. after St Andrews d.

The Road from

LONDON to WELLS &c. Comencing at New Market

Containing 95:64 com. & 121'1:75 mea. Miles. (see Page)

New Market	54	60'3		Fakenham	88	110'5
Berton Mills	60	69'1		Walſingham	92	116'3
Brandon Ferry	67	78'4		WELLS	95	121'1
to Hilborro	73	87'5		to New Market	54	00'3
Swaffham	77	94'		Kenford	57	65'2
Tittleſhall	84	104'4		St. Edmunds Bury	6.	75

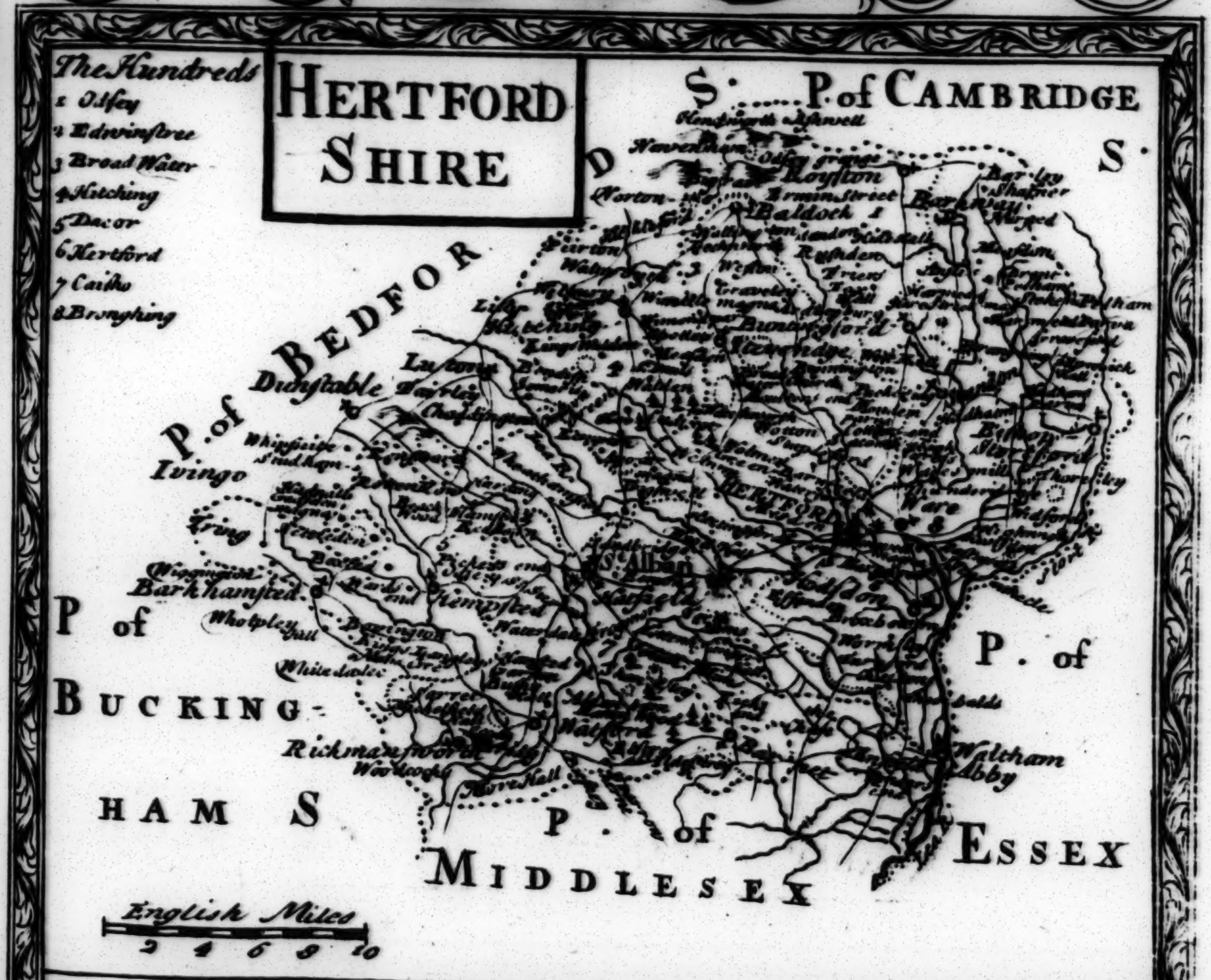
HERTFORD SHIRE
The Hundreds
1 Odſey
2 Edwinſtree
3 Broad Water
4 Hitching
5 Dacor
6 Hertford
7 Caiſho
8 Brongsing
P. of CAMBRIDGE S
P. of BEDFORD S
P of BUCKINGHAMS
P. of MIDDLESEX
P. of ESSEX
Royſton
Baldock
Dunſtable
Luton
Ivingo
Tring
Barkhamſted
Hempſted
St. Albans
Hertford
Ware
Hodſdon
Watford
Rickmanſworth
Waltham Abby
English Miles
2 4 6 8 10

The County of **HERTFORD**— is 130 Miles in Circumference; contains ab.t 451000 Acres, 'Tis divided into 8 Hundreds; has 2 Borough, & 18 Mt. Towns, 120 Par.s & ab.t 16560 Houſes. The Air is extraordinary good, ſweet, & Healthfull all over ye County. ye Soil for ye most part Chalky, but fruitfull in Corn & Wood, of which tis ſaid that they who buy a Seat in Hertford ſhire, pays 2 Years purchaſe for the Air; the Ground generally level having but few Hills. Cheif Comodities are Wheat, Barley, Malt, Fiſh, Fowl, Sheep, & fat Cattle: This County pays in ye 2 Sh. Aid £24186-19-8.

Swafham

Formerly belonged to ye Earls of Richmond, & is at present a very considerable Town having an excellent Mt on Sat: for Provisions &c.
[at 94]

Fakenham

Was given by K: Hen 1st to Hugh Capel, & afterwards by K: John to the Earl of Arundel. It has now a Markt: on Thursd. [at 110 ½]

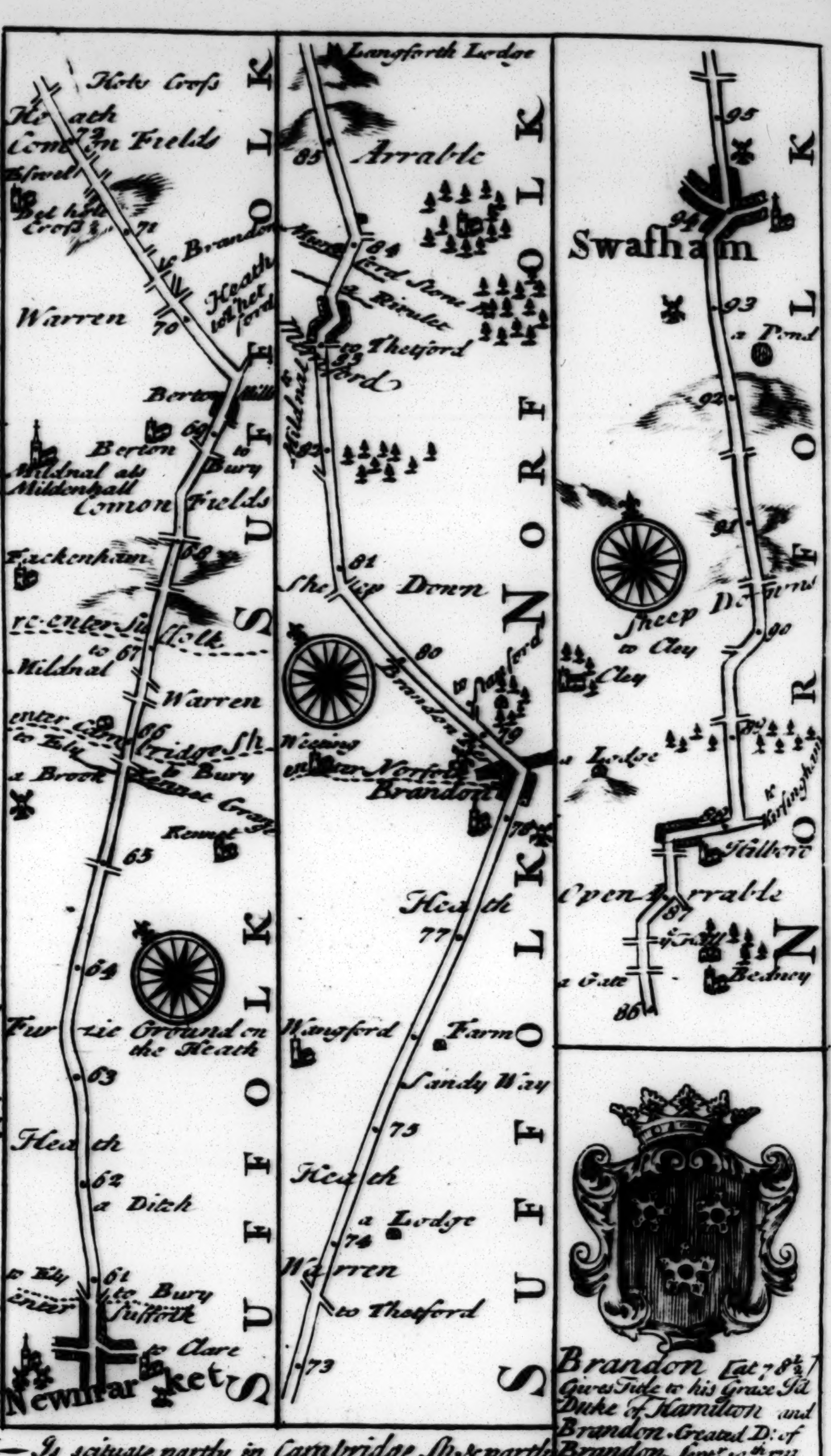

Hots Cross
Heath
Common Fields
Eriswell
Bel hole Cross
72
71
70
to Brandon
Heath
Warren
Heath wth het ford
Berton Mills
Berton
69
to Bury
Mildnal als Mildenhall
Comon Fields
Fackenham
68
re:enter Suffolk
to Mildnal
67
Warren
enter Cambridge Sh.
66
to Ely
a Brook
to Bury
Kennet Grange
Kennet
65
64
Furze Ground on the Heath
63
Heath
62
a Ditch
61
to Ely
enter Suffolk
to Bury
to Clare
Newmarket
SUFFOLK
Langforth Lodge
85
Arrable
84
Hereford Stone
a Rivulet
to Thetford
83
Mildnal ford
82
81
Sheep Down
80
to Langford
Brandon
79
Weeting
enter Norfolk
Brandon
78
Heath
77
Wangford
Farm
Sandy Way
75
Heath
a Lodge
74
Warren
to Thetford
73
NORFOLK
SUFFOLK
95
94
Swafham
93
a Pond
92
91
Sheep Downs
90
to Cley
Cley
a Lodge
to Kersingham
Itilbore
Open Arrable
87
a Gate
86
Beaney
NORFOLK

Brandon [at 78½]
Gives Title to his Grace the Duke of Hamilton and Brandon. Created D: of Brandon Septr 10th 1711 10 Annæ Rs. Chief Seats at Ashton Hall in Lancashi. It is a Town of note & by ye conveniency of its River has a tolerable Trade cheifly in loading & unloading Goods to & from ye Isle of Ely. It had formerly a Mt & has still 3 Fairs, Feb: 24th June 11th & Novr 11th

Newmarket — Is scituate partly in Cambridge Sh. & partly in Suffolk, in a very healthfull Air, near a spatious Heath, which has invited the Court to sett their Horses in the Town for racing: K: Ch. 2d built a Palace in it for his reception on that occasion, & his Successors have ever since encouraged the said Races, by being sometimes present at them, & giving a Plate or two yearly to be run for by Persons of Qualities Horses, to the no small advantage of the Town. Mt Tuesd: Fairs. St Lukes day.

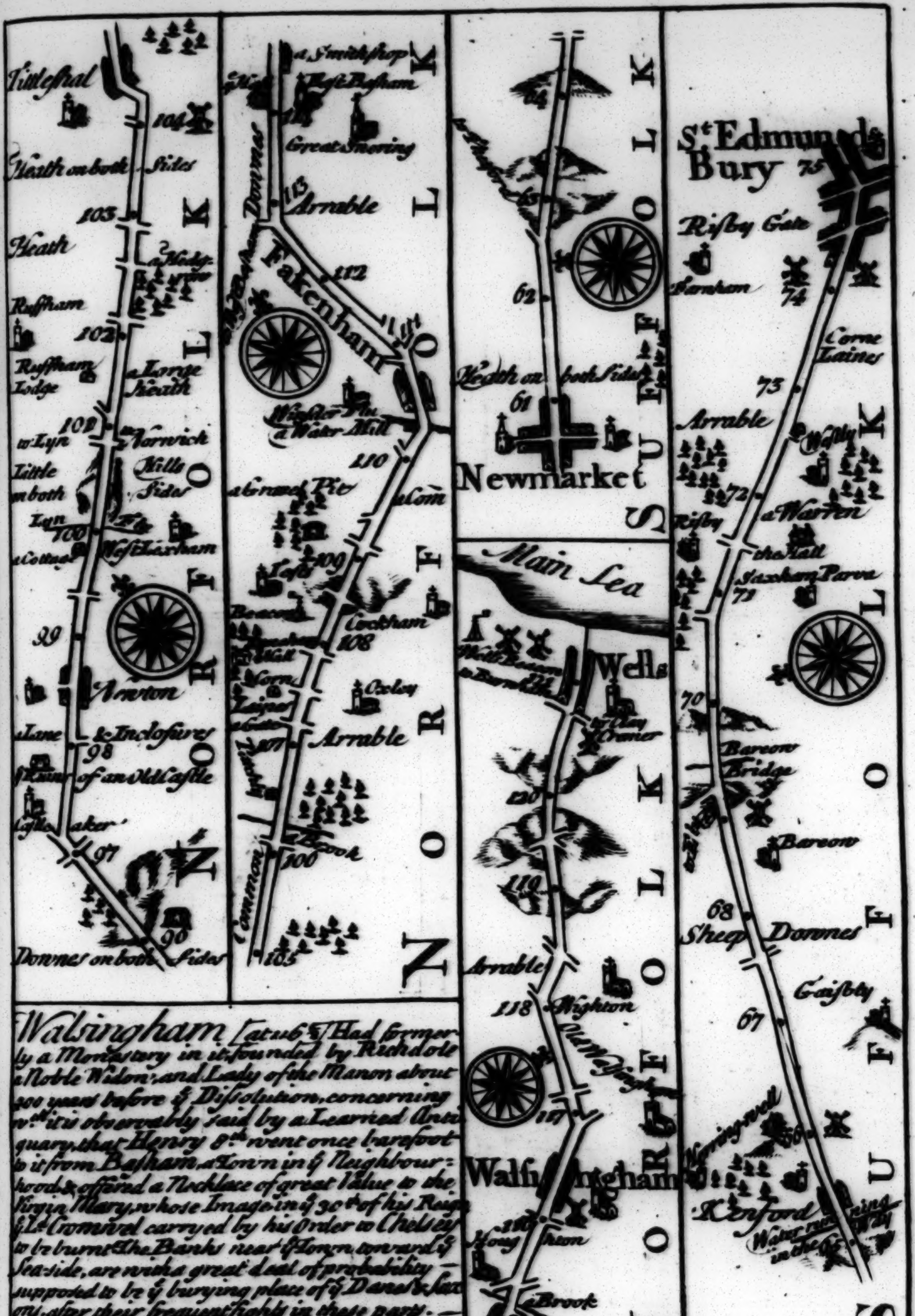
Tittleshal
104
Heath on both Sides
103
Heath
a Hedge
Rossham
102
Rossham Lodge
a Large Heath
101
to Lyn
Norwich
Hills
Sides
Little
on both
Lyn
100
a Cottage
West Laxham
99
Arston
a Lane
& Inclosures
98
of an Old Castle
97
96
Donnes on both Sides
NORFOLK
a Smithshop
East Basham
115
Great Snoring
Donnes
113
Arrable
Fakenham
112
Water Mill
a Water Mill
110
a Com
a Gravel Pit
109
Cockham
108
Arrable
107
Brook
106
Common
105
64
63
62
Heath on both Sides
61
Newmarket
SUFFOLK
Main Sea
Wells
Crimer
120
119
Arrable
118
Wighton
117
Walsingham
Houghton
a Brook
115
St. Edmunds Bury
75
Risby Gate
Farnham
74
Corne Laines
73
Arrable
Westly
72
Risby
a Warren
the Hall
Saxham Parve
71
70
Barrow Bridge
Barrow
68
Sheep Donnes
Gaisly
67
Kenford
Water running in the Way

Walsingham Lat. 56. Had formerly a Monastery in it, founded by Richdole a Noble Widow, and Lady of the Manor, about 400 years before ye Dissolution, concerning wch it is observably said by a Learned Antiquary, that Henry 8th went once barefoot to it from Basham, a Town in ye Neighbourhood, & offered a Necklace of great Value to the Virgin Mary, whose Image in ye 30th of his Reign ye Ld Cromwel carryed by his Order to Chelsey to be burnt. The Banks near ye Town toward ye Sea-side, are with a great deal of probability supposed to be ye burying place of ye Danes & Saxons, after their frequent fights in these parts. This place is lastly remarkable for giving Name to ye Noted Family of ye Walsinghams, of whom Sr Francis Walsingham, that wary Statesman, was Secretary of State to Q. Eliz. The Market here is on Friday.

THE ROAD FROM LONDON to WEYMOUTH Com DORSET

Comencing at Basingstoke [*see page 61*] *Contain.g* 104 & 132 *Miles*

to Basingstoke	39	48½	to Cranborn	76	95⅛
Sutton	49	62	Blandford	85	107½
Stockbridge	55	69⅝	Dorchester	97	123
Broughton	58	73½	Weymouth	104	132⅜
Dounton	67	84⅜			

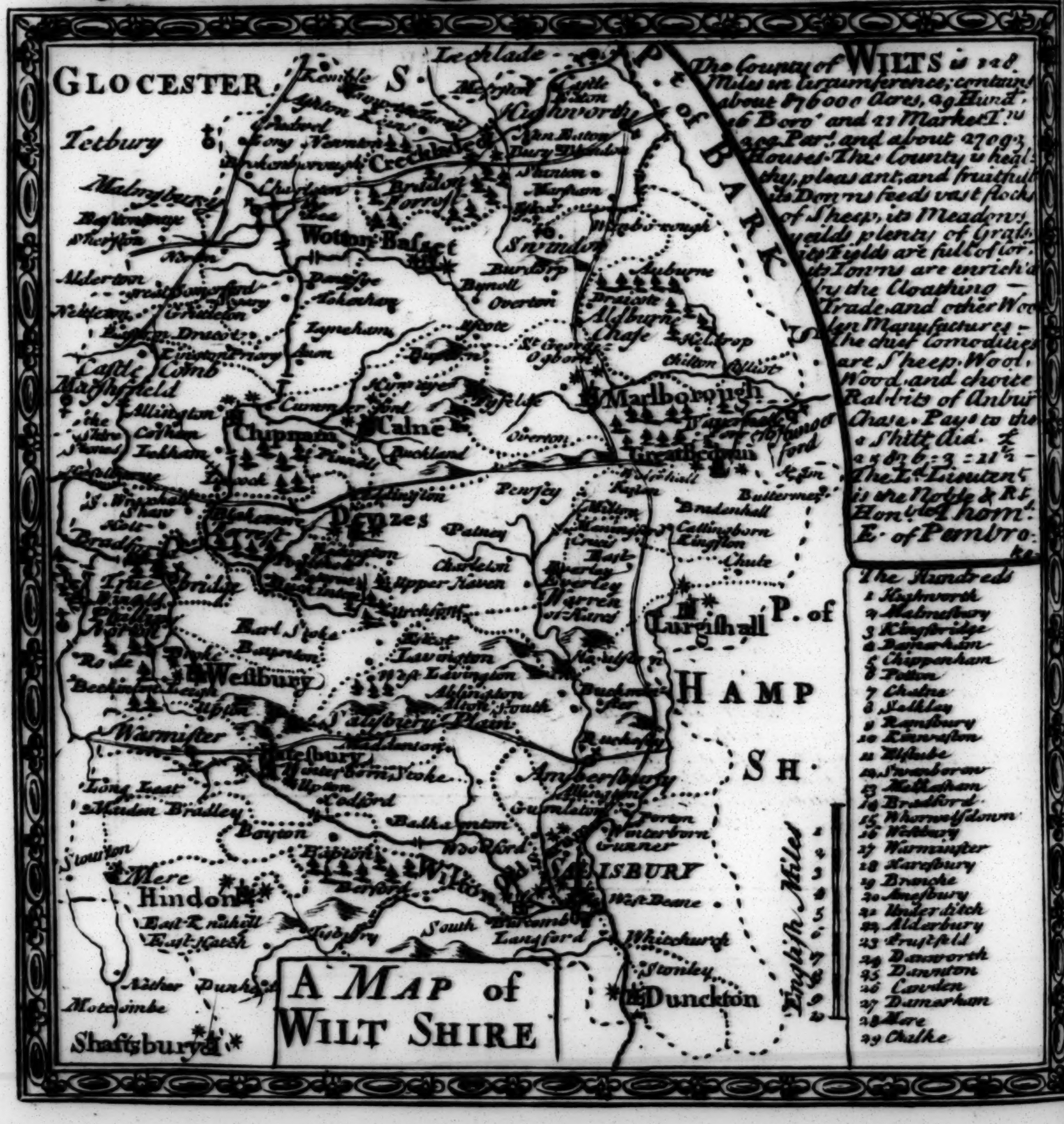
GLOCESTER S
Tetbury
Malmsbury
Lechlade
Cricklade
Highworth
P.t of BARK
Wotton Basset
Swindon
Alderton
Castle Comb
Marshfield
Chipman
Calne
Marlborough
Aldburne Chase
Hungerford
Great Bedwin
Devizes
Bradford
Trubridge
Westbury
Warminster
Heitesbury
Salisbury Plain
Lurgishall
P. of HAMP SH.
Ambersbury
Wilton
SALISBURY
Mere
Hindon
Stourton
Long Leat
Shaftsbury
Downton
Duncklon
English Milles

A MAP of WILT SHIRE

The County of WILTS *is 128 Miles in circumference; contains about 876000 Acres, 29 Hund.t 16 Boro.' and 21 Market T.ns 304 Par.s and about 27093 Houses. The County is healthy, pleasant, and fruitfull its Downs feeds vast flocks of Sheep, its Meadows yeilds plenty of Grass, its Fields are full of Corn, its Towns are enrich'd by the Cloathing Trade and other Woollen Manufactures. The chief Comodities are Sheep, Wool, Wood, and choice Rabbits of Anbur Chase. Pays to the 1 Shill. Aid. £ 25876 : 3 : 11½ The L.d Lieuten.t is the Noble & R.t Hon.ble Thom.s E. of Pembroke.*

The Hundreds

1 Highworth
2 Malmesbury
3 Kingsbridge
4 Damerham
5 Chippenham
6 Potton
7 Chalne
8 Selkley
9 Ramsbury
10 Kinwaston
11 Elstube
12 Swanboro
13 Melksham
14 Bradford
15 Whorwelsdown
16 Westbury
17 Warminster
18 Haresbury
19 Branche
20 Amesbury
21 Underditch
22 Alderbury
23 Frustfeld
24 Dunworth
25 Dannton
26 Cawden
27 Damarham
28 Mere
29 Chalke

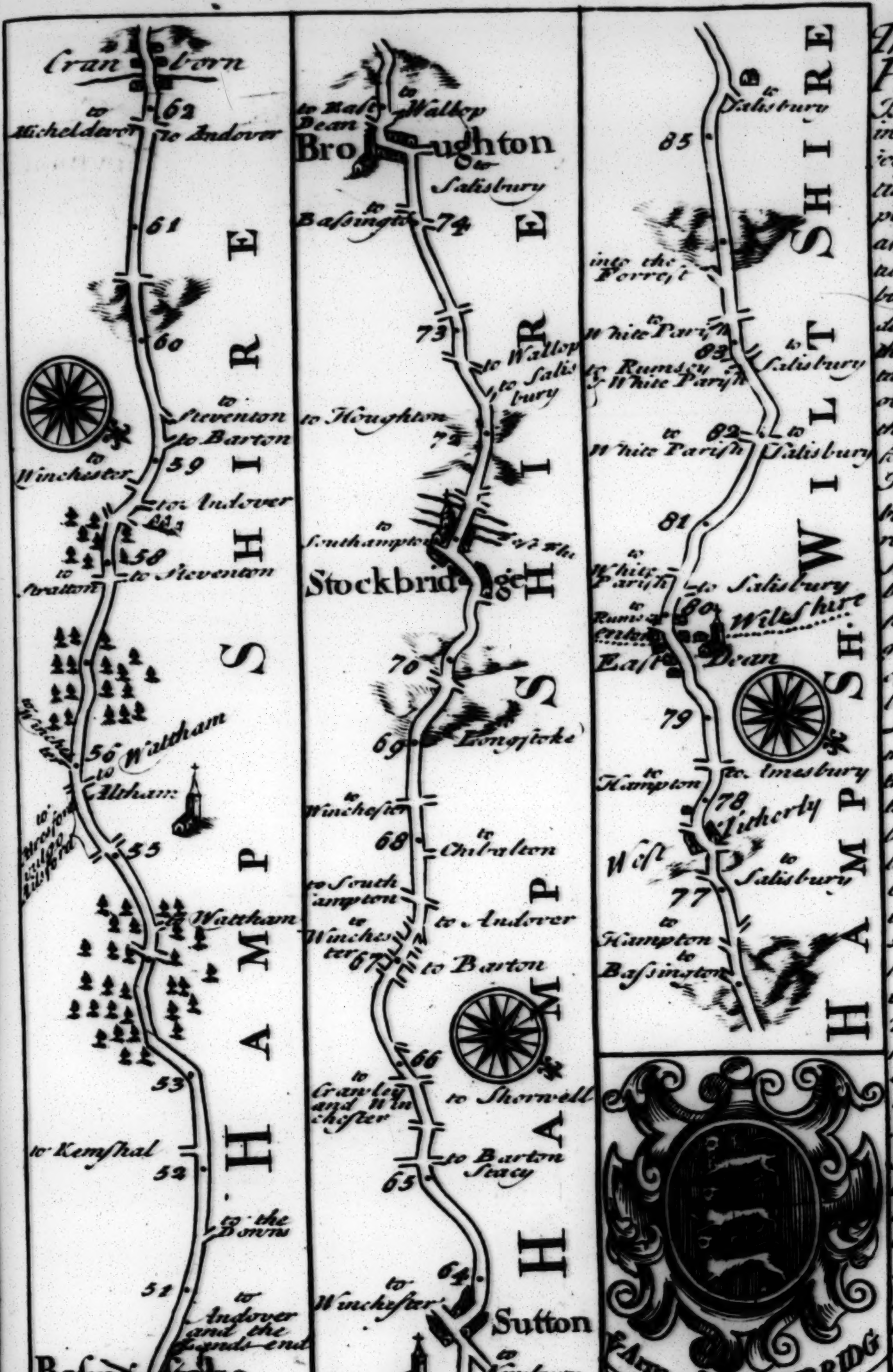
Cranborn
62
to Micheldever
to Andover
61
60
to Steventon
to Barton
to Winchester
59
to Andover
58
to Stratton
to Steventon
56
to Waltham
Altham
55
Waltham
53
to Kemshal
52
to the Downs
51
to Andover and the Lands end
Basingstoke
to Wilton
to Newbury
HAMPSHIRE
to Nalsy Dean
to Wallop
Broughton
to Salisbury
to Basingstoke
74
73
to Wallop
to Salisbury
to Houghton
72
to Southampton
Stockbridge
70
69
Longstoke
to Winchester
68
to Chilbolton
to South ampton
to Winchester
to Andover
67
to Barton
66
to Crawley and Winchester
to Shorwell
65
to Barton Stacy
64
to Winchester
Sutton
Michelalvor
to Newbury
to Kenton Norton
HAMPSHIRE
to Salisbury
85
into the Forrest
White Parish
83
to Salisbury
to Rumsey & White Parish
White Parish
82
to Salisbury
81
White Parish
to Salisbury
Rumsey
80
Wilts hire
East Dean
79
to Hampton
to Amesbury
78
West Titherly
to Salisbury
77
to Hampton
to Basingston
WILTSHIRE
HAMPSHIRE
Ye Arms of STOCKBRIDG

Stockbridge

Is a Town, tho' small yet well accomodated for Travellors. The Corporation consists of a Bayliff, Constable, & Serjeant. Memb: for Parl: are chosen by the Inhabitants that pay to Church, & Poor. M^{kt} Thu. Fairs Holy Th. St Peters & St Lukes days for Cattle &c.

Blandford is a large and flourishing Borough Town, & ancient Corporation Govern'd by a Bayliff, annually chosen out of the Aldermen or Capital Burgesses. temp Ed. 1^{mi} & Ed. 3 R. 2^{di} It sent its Representatives to Parl. but has long since discontinued so doing. It was accidentally destroyed by Fire, temp Eliz. R^{a} but soon after rebuilt in greater order & beauty, & is at present very well frequented by Gentry & accomodated for Travellers, it has ye Quarter Sessions kept in it once a Year & drives a Trade in Bone Lace and Straw works. Dr Wake the present Arch Bishop of Canterbury has a Seat in this Town.

The Isle of Portland

Is about 7 Miles in compass, & now joyned to the Continent. It bears plenty of Corn, & affords good Pasture for Sheep &c. but is so ill provided with Fuel that the Inhabitants are often obliged to dry their Cow-dung for that use. The Inland Parts abound with Quarries of excellent Stones, both durable and beautifull for building; great quantities of which have been vended to London since the great Fire, to the great advantage of the Inhabitants of this Island, and the Country adjoyning. On the East side is a Church for Divine Service: On the North a well fortified Castle, built by K. Hen. 8th. The Portl^{d} Men like the old Inhabitants of the Baleares in the Mediterranean, were formerly famous Slingers. K. Ed. ye Confessor gave this Island inter alia to ye Chu. of Winchest^{r} in Testimony of his repentance for having wrongfully accused his Mother Emma of Incontinency with ye B^{p} of ye See. To clear herself of so odious a Charge she submitted to ye trial of Ordeal, wch was to pass blindfold & barefoot over 9 red hot Plough Shares with^{t} touching any of them, wch She perform'd in ye Cathed. at Winchester & afterwards gave 9 Manors to that See, in memory of her deliveran

Dunkton A Town pleasantly situated & well watered. It is a very ancient Boro. by Prescription now gov.d by a May.r chosen yearly at ye Court Leet of St. James Ash who is Ld. of ye Manor under ye Bp. of Winchester. The Freeholders within ye Town elect Memb. for Parl: – Mt Thursd. Fairs Op. & St Mathew's day. This place is famous for having been ye Seat of Beavois of South ampton, who for his great Valour & exploits, was accounted one of ye greatest Worthies.

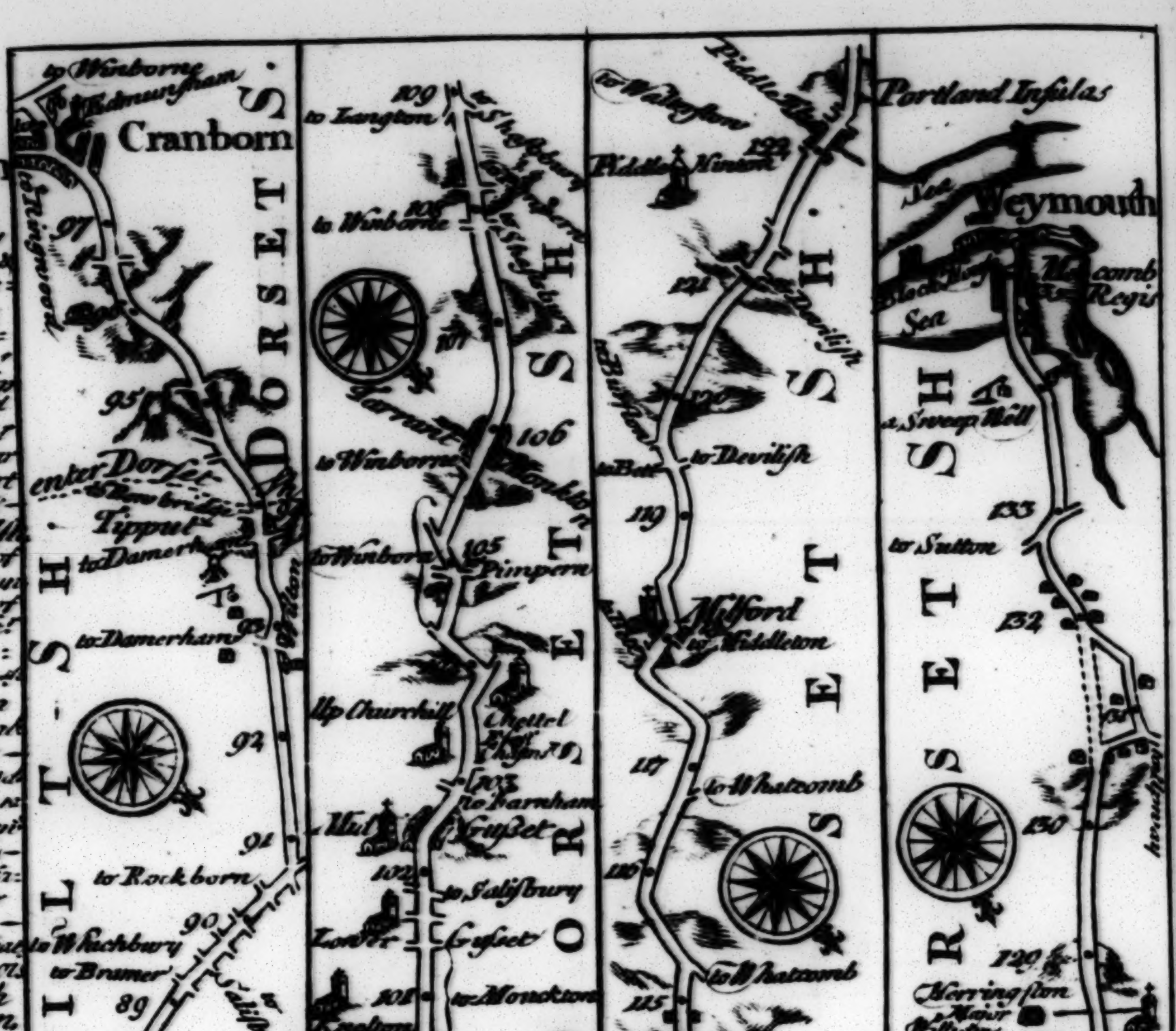
to Winborn
Edmunsham
Cranborn
to Ringwood
97
95
enter Dorset
Tippet
to Damerham
to Damerham
93
94
91
to Rockborn
90
to Whitchbury
to Bramer
89
to Salisbury
88
87
Avon flu
Dunkton
WILTSH.
DORSETS.
109
to Langton
to Shaftsbury
to Winborn
108
107
Tarrant
106
to Winborn
105
to Winborn
Pimpern
Up Churchill
103
to Farnham
Mid
104
to Salisbury
Gussect
Zorett
101
to Monckton
Knolton
to Shaftsbury
100
Allhollow
Winborn
S. Giles
to Shaftsbury
99
to Pentridge
DORSETSH.
Piddle Town
to Wallesford
Piddle Hinton
122
121
to Devilish
120
to Bett
to Devilish
119
Milford
to Middleton
117
to Whatcomb
116
to Whatcomb
115
114
113
112
to Whitcomb
111
Brinston Place
Portman Esq.
to Charlton
Stowre flu
Blandford
DORSETSH.
Portland Insulas
Sea
Weymouth
Melcomb Regis
Sea
Sweep Well
133
to Sutton
132
131
130
Herringston
Monkton
129
128
to Maiden
to Bridport
127
Stynsford
126
Dorchester
to Blackmore
125
Strangeways
124
to Piddle
123
DORSETSH.

Arms of WEYMOUTH

Cranborn Is a pretty little Town, well watered, & pleasantly seated: K. James Aug. 20th 1604 Honoured it with giving the Title of Viscount to that great Statesman & Loyal Subject, Sr. Robt Cecil, who was the 1st of that Degree that wore a Coronett, & was the Year following created by the said King Earl of Salisbury: The present Earl of the same Family has a Seat here: Mt Wedn. [at 98]

Weymouth & Melcomb Regis. Formerly distinct Towns: but, by Act of Parl.t 13o Eliz. & confirm'd by K. James Ao 1617. United and made one Corp. Consisting of a May.r (who is ever after Alderman) Recorder 2 Bayliffs. Alderman and 24 Capital Burgesses. Memb. for Parl. are 4 Elect. by the Freeholders that have but the least Freehold within the Corporation, whether Inhabitant or not, returned by the Mayor. It trades to Newfound Land. Weekley Markets on Tuesday and Friday. The Bridge joyning Weymouth & Melcomb Regis falling to decay, was rebuilt not long since by their Representatives Sr Tho. Hardy Kn.t Wm Harvey, Reginald Marriot, John Ward Esq.rs Gives Title of Viscount to Ld Thomas Thynne Created 11th Decemb.r 1682.

The Road from

LONDON *to* YARMOUTH.

Commencing at Colchester (see Page 46)

Containing 92 comp. and 122'5 meas.ᵈ Miles.

Colcheſter	43	50	Saxmundham	70	86'7
Stafford	48	57	Blyborough	76	97'1
Ipſwich	55	68	Beckles	83	107'5
Woodbridg	62	75'3	Hadſko	86	112'7

Yarmouth : 92 : 122'5.

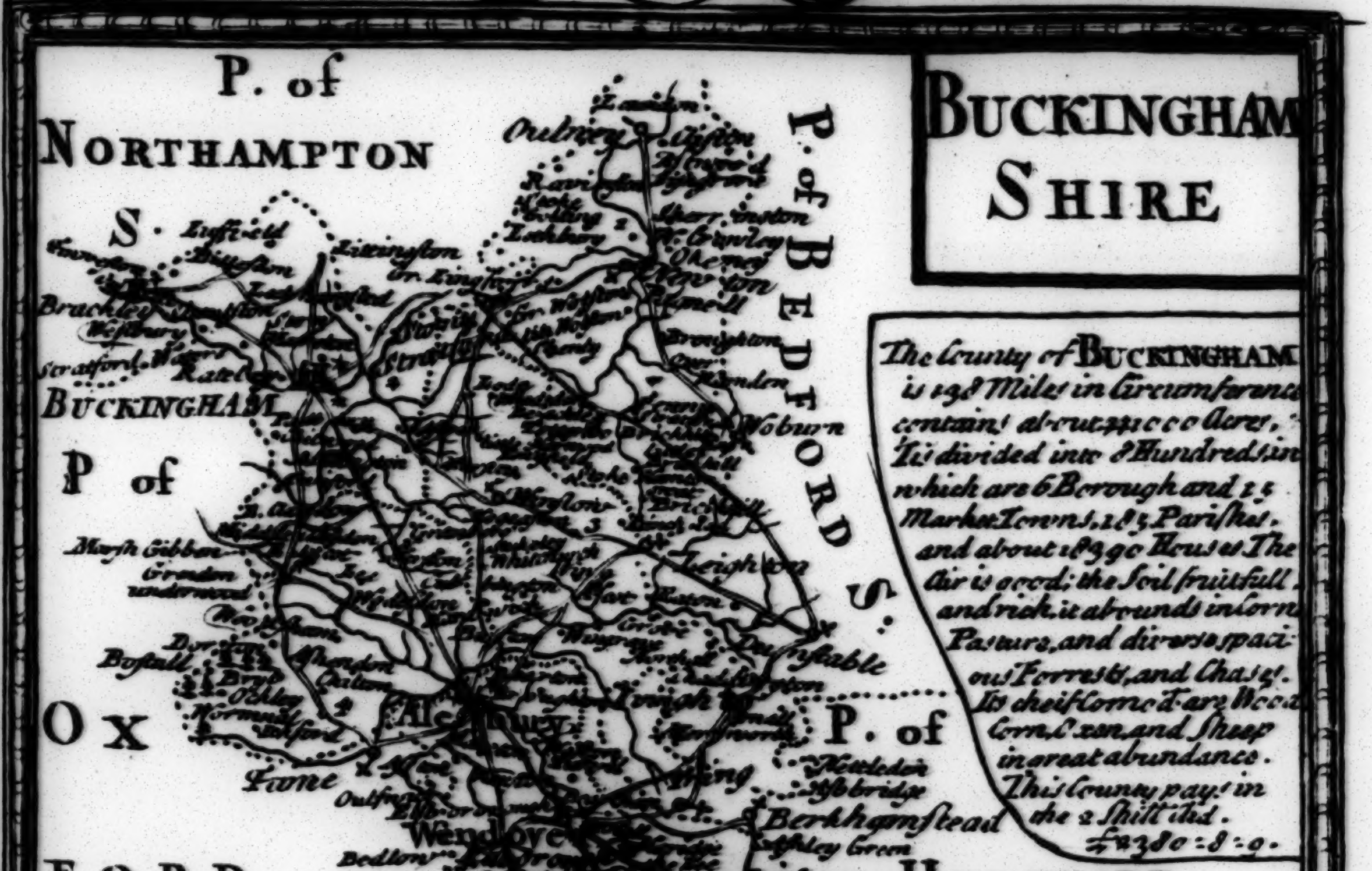

BUCKINGHAM SHIRE

The County of BUCKINGHAM
is 138 Miles in Circumference
contains about 441000 Acres,
'Tis divided into 8 Hundreds in
which are 6 Borough and 15
Market Towns, 185 Parishes,
and about 18390 Houses The
Air is good; the Soil fruitfull
and rich it abounds in Corn
Pasture, and diverse spaci-
ous Forrests, and Chases.
Its cheif Commod.ᵗˢ are Wood
Corn, Oxen, and Sheep
in great abundance.
This County pays in
the 2 Shill. Aid.
£4380 : 8 : 0.

The Hundreds

1 Newport
2 Buckingham
3 Collſton
4 Aſhenden
5 Aleſbury
6 Diſborough
7 Burnham
8 Stoke

P. of NORTHAMPTON S.
P. of BEDFORD S.
P. of OX FORD S.
P. of HEREFORD S.
P. of MIDDLE SEX
P. of BARK S.
BUCKINGHAM
Brackley
Stratford
Newport
Olney
Woburn
Leighton
Dunſtable
Marſh Gibbon
Aleſbury
Wendover
Berkhamſtead
Tame
Bedlow
Radnage
High Wickham
Amerſham
Beaconsfield
Rich manſworth
Great Marlow
Maidenhead
Uxbridge
Colnbrook
Windſor
Denham
English Miles
5
10
15

Woodbrid

a large Town ſeated on Derben Rly about 6 Miles from its Influx into the Ocean. It drives a good trade with several Ships Pinks Hoys &c. Their cheif Comodities are Butter Cheese Sackcloth Plants &c. which are transported to diverse Countrys. Here the Quarter Seſsions for the liberties of St. Etheldred & Audry are held, with a considerable Market on Wedn especially for Hemp.

[at 75 4/5]

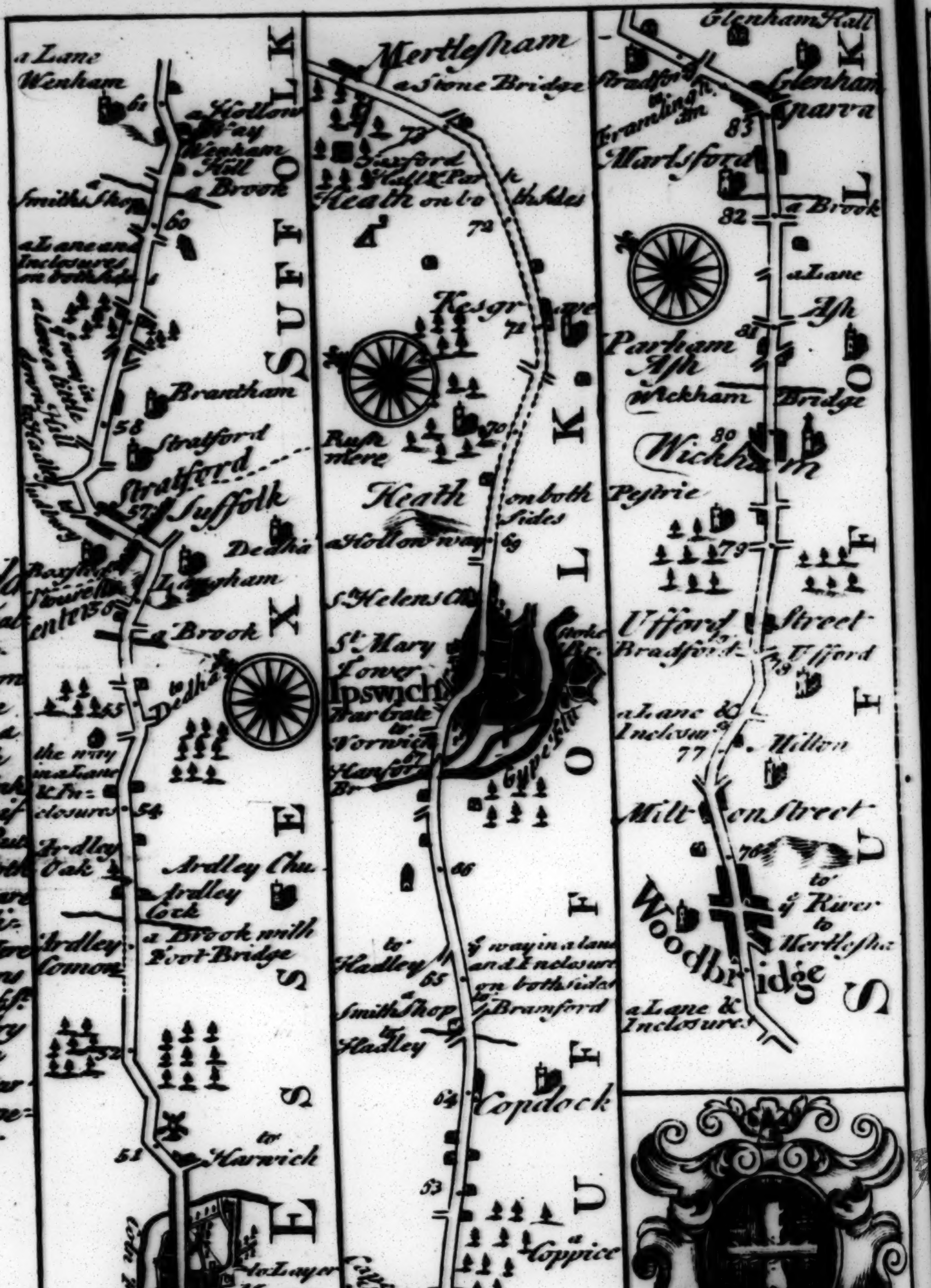
a Lane
Wenham
61
a Hollow Way
Wenham Hill
a Brook
Smiths Shop
60
a Lane and Inclosures on both sides
59
Brantham
58
Stratford
Stratford
57
Suffolk
Dedham
Langham
56
a Brook
Dedham
55
the way in a Lane & Inclosures
54
Ardley Oak
Ardley Chu.
Ardley Cock
a Brook with Foot Bridge
Ardley Comon
53
52
51
to Harwich
to Layer Marney
to Maldon
Colchester
ESSEX
SUFFOLK
Mertlesham
a Stone Bridge
73
Sexford Hall & Park
Heath on both sides
72
Kesgrave
71
Rushmere
70
Heath on both sides
a Hollow way
69
St. Helens Ch.
St. Mary Tower
Ipswich
Bar Gate
to Norwich
Hanford Br.
Gyppe Riv.
66
to Hadley
65
the way in a lane and Inclosures on both sides
Smith Shop
to Bramford
to Hadley
64
Copdock
63
a Coppice
62
Capel with its Horse
Capel
SUFFOLK
Glenham Hall
Stratford
to Framlingham
Glenham Parva
83
Marlsford
82
a Brook
a Lane
Ash
81
Parham Ash
Wickham Bridge
80
Wickham
Pettrie
79
Ufford Street
Bradsford
Ufford
78
a Lane & Inclosures
77
Hilton
Milton Street
76
to the River to Mertlesham
Woodbridge
a Lane & Inclosures
SUFFOLK
The Arms of COLCHESTER

COLCHESTER

A very Ancient Borough, & Famous City in ye time of ye Romans, has been Incorporated by Severall Charters ye laſt granted by K. Willm 3d. It conſiſts of a Mayor High Stewd, Recorder & his Deputy, 11 Aldermen, 18 Aſsiſtants, & as many Com: Councilmen &c. The said Mayor & Aldermen for ye time being wth 48 Guardians, are alſo a Corporation for ye benefit of ye Poor. This Tn sends 2 Membrs to Parlt contains 4 Wards & 16 Par: Churches: It was Anciently very well Wall'd, & had a strong Caſtle built by Edwd Son to K: Alfred for its Defence agst ye Danes, of wch there are still some remains. This Town is said to have given Birth to Helena Mother to Constantine ye great. Here alſo tis said was born Lucius ye first Christian King in England. This Town held a long Siege in ye time of ye Rebellion. Sr Chas Lucas & Sr Geo: Liſle. wth Severall others of ye Kings Friends being Block'd up in it by ye Parlt Army under Sr Thos Fairfax, & at last reduced by Famine & ye said Sr Charles & Sr George Executed soon after their Surrender. This place of late drives a very great Trade in Bays, & Says, to Spain & America; for the Support of which there is a Colony of Dutch Planted here; who have a Hall, & Officers under them for the Advancement of ye said Trade: It is alſo Noted for its excellent Oysters, & Candyed Eringo Root, which is a pretty Sweet-Meat & good Stomachick. Markets Wedneſdays Frydays & Saturdays Fairs June 24th July 12th & October 9th

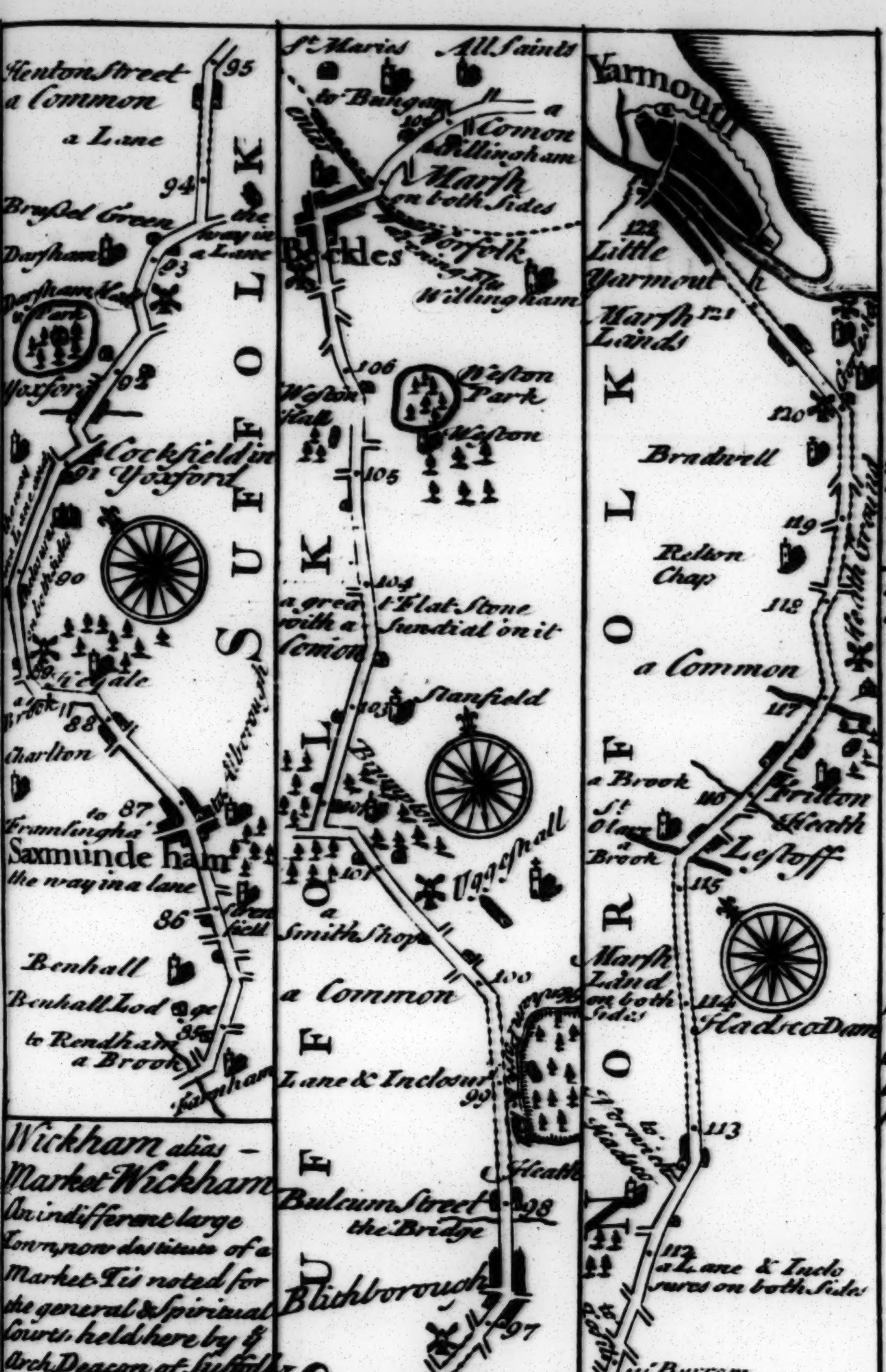
Henton Street
a Common
a Lane
95
94
Brysted Green
the way in a Lane
Darsham
93
Darsham Hall
Park
Yoxford
92
Cockfield in
91 Yoxford
90
89
a Brook
88
Charlton
to 87
Framlingha
Saxmunde ham
the way in a lane
86
Benhall
Benhall Lod
85
to Rendham
a Brook
SUFFOLK
St Maries
All Saints
to Bungay
102
a Comon
Willingham
Marsh on both Sides
Beckles
Norfolk
Willingham
106
Weston Park
Weston Hall
Weston
105
104
a great Flat Stone with a Sundial on it
Comon
103
Stanfield
Uggeshall
101
a Smith Shop
100
a Common
Lane & Inclosur
99
Heath
Bulcum Street
98
the Bridge
Blithborough
97
Wood Lodge
96
Heath on bo: th Sides
Hast Bridge
to Dunwich
SUFFOLK
Yarmouth
122
Little Yarmout
Marsh Lands
121
120
Bradwell
119
Relton Chap
118
a Common
117
a Brook
116
Fritton Heath
St Olavs
a Brook
Lestoff
115
Marsh Land on both Sides
114
Hadsco Dam
113
112
a Lane & Inclosures on both Sides
111
Burrow
a Smiths Shop
110
NORFOLK

Wickham alias – **Market Wickham**

An indifferent large Town, now destitute of a Market. Tis noted for the general & Spiritual Courts, held here by ye Arch Deacon of Suffolk for the Eastern part of the County, and for its Spire a Sea Mark for Sailors. [at 80]

Yarmouth

Gives Title of Earl to the Noble William Paston, Created Earl July ye 30th 1679. 31: Car: 2d. Chief Seats at Paston-hall, and Edgefield in ye County of Norfolk.

Saxmundham alias **Saxlingham**

Has a good Market on Thursday. [at 87]

Blithborough — Seated on the banks of the River Blith, was formerly a Market Town and memorable for the burying place of the Christian King Anna whom Penda the Mercian slew in a pitch'd Battle. — [at 97]

The Road from

BRISTOL *to* BANBURY.

Containing 55 comp. & 74'7 meas^d. Miles.

From Bristol to	*com.*	*meas*		*com.*	*meas*
Sodbury	10	12	Burford	38	51'7
Tetbury	19	25'2	S. Newton	50	68'7
Cirencester	26	35'4	Banbury	55	74'7

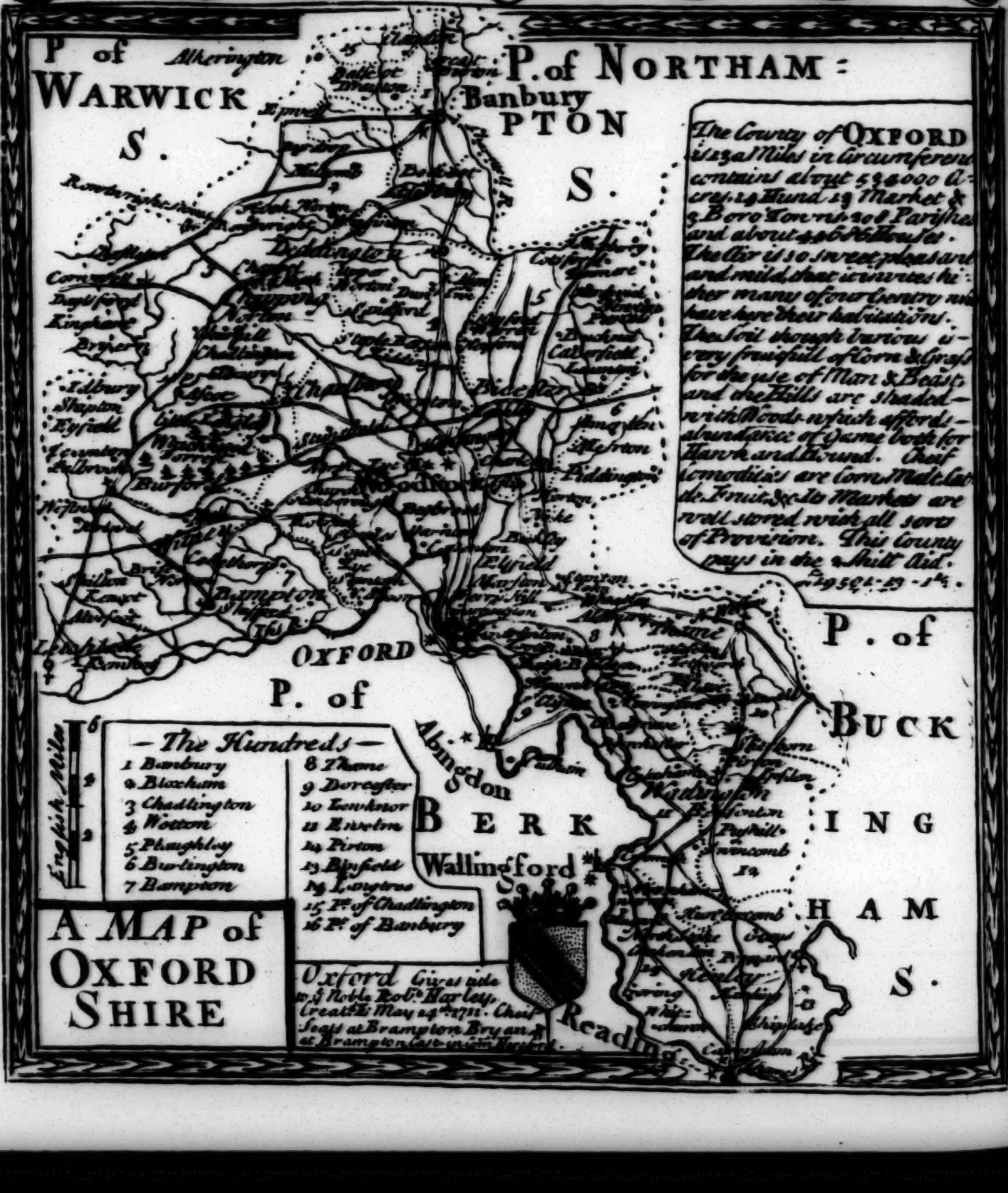
P. of WARWICK S.
P. of NORTHAMPTON S.
P. of BUCKINGHAMS.
P. of BERK
Banbury
OXFORD
Abingdon
Wallingford
Reading
Burford
Bampton
Thame
Alkerington
English Miles
1
2
4
6

The County of OXFORD
is 123 Miles in Circumferen
contains about 534000 A=
cres, 14 Hund. 13 Market &
3 Boro Towns, 208 Parishe
and about [illegible] Houses.
The Air is so sweet pleasan
and mild, that it invites hi=
ther many of our Gentry wi
have here their habitations.
The Soil though various is=
very fruitfull of Corn & Grass
for the use of Man & Beast,
and the Hills are shaded=
with Woods which afford=
abundance of Game both for
Hawk and Hound. Chief
Comodities are Corn, Malt, Cat
tle, Fruit &c. Its Markets are
well stored with all sorts
of Provision. This County
pays in the 2 Shill. Aid
£29501-13-1d.

The Hundreds

1 Banbury	8 Thame
2 Bloxham	9 Dorcester
3 Chadlington	10 Lewknor
4 Wotton	11 Ewelm
5 Ploughley	12 Pirton
6 Burlington	13 Binfield
7 Bampton	14 Langtree
	15 P^t. of Chadlington
	16 P^t. of Banbury

A MAP of
OXFORD
SHIRE

Oxford Gives title
to ye Noble Robt. Harley,
Created E: May 24th. 1711. Chief
Seats at Brampton Bryan &
at Brampton Cast. in Com. Hereford.

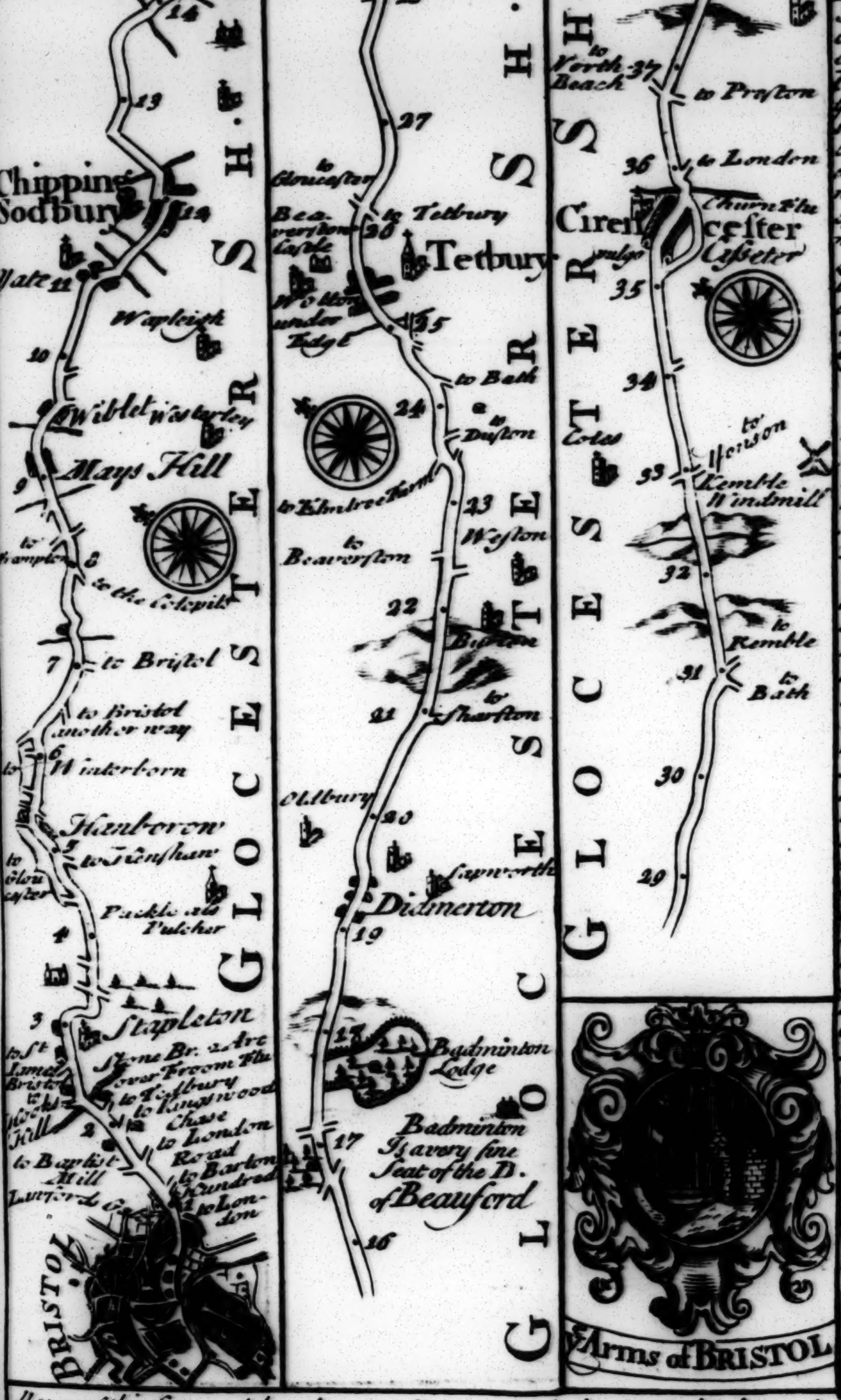
GLOCESTER SH.
Chipping Sodbury
Yate
Wapleigh
Wiblet
Westerley
Mays Hill
to Frampton
to the Colepits
to Bristol
to Bristol another way
Winterborn
Hanborow
to Frenshaw
to Glocester
Packle als Pulcher
Stapleton
to St James Bristol
Stone Br. 2 Arc over Froom Flu
to Tedbury
to Kingswood Chase
to London Road
to Barlist Mill
to Barton Hundred
Lawfords G.
to London
BRISTOL
to Glocester
Bearverston Castle
Weston under Edge
to Tetbury
Tetbury
to Bath
Duston
to Elmtree Farm
to Bearverston
Weston
Sharston
Oldbury
Sapworth
Didmerton
Badminton Lodge
Badminton It a very fine Seat of the D. of Beauford
to North Beach
to Preston
to London
Churn Flu
Cirencester
Cisseter
Coles
Henson
Kemble Windmill
to Kemble
to Bath
the Arms of BRISTOL
1
2
3
4
5
6
7
8
9
10
11
12
13
14
15
16
17
18
19
20
21
22
23
24
25
26
27
28
29
30
31
32
33
34
35
36
37

Dedmerton

Has been ye Manor of ye Codringtons ever since Q. Eliz. Robt Codrington Esqr at present Ld has a pleaſant Seat in ye Pariſh. Another Robt a younger Brother of ye same name & Family & Mr A. of Magdalens Coll. Oxon wrote ye Life of Robt E. of Eſsex who was beheaded in ye latter end of Q. Eliz. Reign & several other ingenious Treatiſes. [at 141]

BRISTOL

is Situate partly in Somerſetſh. partly in Gloceſterſh. It is very fair, large, and populous, & drives a very great foreign & home Trade, having a Commodious Key for Ships of above 150 Tun. It is walled round, and had formerly a Strong Caſtle, built by Robert Earl of Gloceſter, Natural Son to K. Hen. 1st. It was made a Biſhops See, City and County incorporate by K. Hen. 8th under a Mayor, Recorder, a Sheriff, 13 Aldermen, a Comon Council. 2 Members for Parliament are choſen by a Majority of the Burgesses Inhabitants. It has a very fine Cathedral, dedicated to St Auſtin, Founded by K. Hen. 2d and 17 Pariſh Churches: among wch the moſt beautifull is St Mary's of Radcliff, the workmanſhip of which is so curious and exquiſite, that it exceeds moſt Pariſh Churches in England. in it the Founder Wm Canninges has 2 Honorary Monuments, the one is his Image as a Magiſtrate, having five times been Mayor of this City, and the other as a Clergy-man, he having in his latter days enter'd into Order, & been made Dean of the College founded by him at Weſtminſter: The Church of St Stephen has a very Stately Tower, built by one Mr Shipward alias Barſtable. The Collegiate Church called Gaunts from its pious founder Sr Henry Gaunt, was by the munificence of J. Carr, a Wealthy Citizen, made an Hoſpital for Orphans. This City is computed equal to a 10th Part of London but enjoys a 5th Part of its Trade. There are upwards of 200 Sail belonging to the Port, the cheif Trade is mannaged from Wales & the Midland Countries. For the carrying of & purging the filth of the Town, it has convenient Vaults, which is the Reaſon they draw all things on Sledges, leſt the ſhaking of Cart Wheels &c ſhould impair the Arches. On each ſide the River Avon near this City, are found transparent Stones reſembling Diamonds, & ſcarce diſtinguiſhable but by their ſoftneſs. Mts Wedn. Th. & Sat. 2 great Fairs St James & St Pauls day. Gives Title of Earl to the Lord John Harvey, created by K. George.

Tetbury [at 25¾]

Is a considerable Town Gov.d by a Bayliff &c. It is well built & a place of good resort. In ye middle of ye Town are 2 Mt Houses one for Bacon, Chees &c. & another large one for Yarn for wch last Comodity ye Mt is moſt famous being on Wedn & ye Fairs on Aſhwedn & Mary Magdalens day July 22d. The Berkleys were formerly Lds of ye Manor for several Centuries untill George Ld Berkley conveyed it with ye Boro' & Tolls advowson & Comonage to ye Inhabitants who now enjoy them. This Town had once a Caſtle said to have been built by Dunwallo K. of ye Britains ab. 2000 Years agoe. It has now a Freeschool (of wch the Learned Dr. Hull Principal of Edmund Hall Oxon was once Maſter) An alms-house for 8 Poor People founded by Sr. Thos. Romney & a large Pariſh Church.

Chipping Sodbury Is an ancient Boro' & Corp. consisting of a Mayr 6 Ald. & 12 Burgeſses by Chart. from K. Chas. 2d Mt on Th. for Corn, Cheese &c. Fairs on Ascension day & June 24th The Manor has been in ye Family of ye Stephens of Little Sodbury, ever since K. James 1st Here is a Free-School Liberally endowed. [at 12]

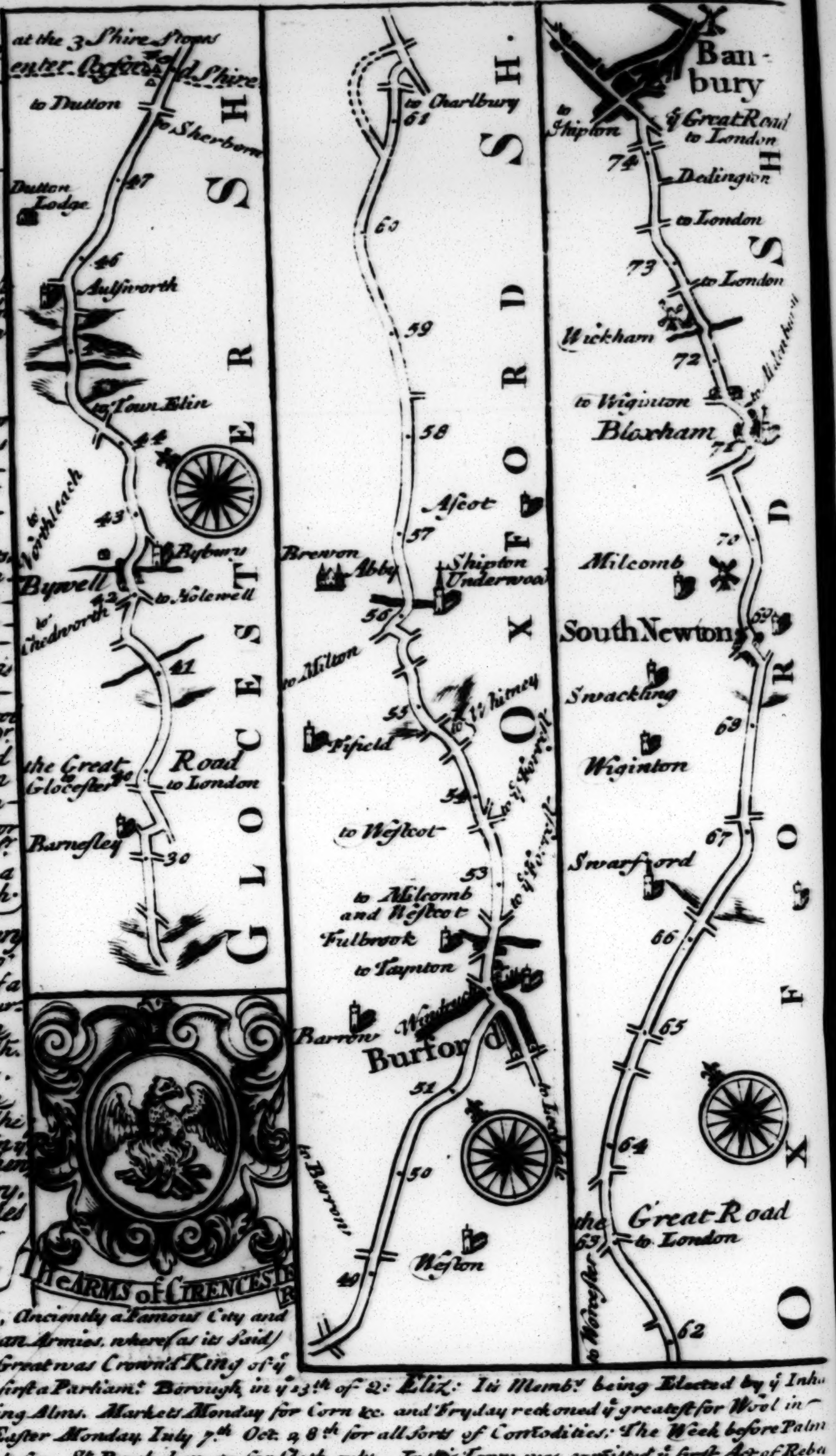
at the 3 Shire Stones
enter Oxfordshire
to Dutton
to Sherborn
47
Dutton Lodge
46
Aulſworth
to Town Elin
44
to Northleach
43
Byburn
Bywell
42
to Holewell
to Chednorth
41
the Great Gloceſter Road to London
Barneſley
30
GLOCESTERSH.
The ARMS of CIRENCESTER
to Charlbury
61
60
59
58
Aſcot
57
Brewon Abby
Shipton Underwood
56
to Milton
55
to Whitney
Fifield
54
to Whitney
to Weſtcot
53
to Whitney
to Milcomb and Weſtcot
Fulbrook
to Taynton
Windrush
Barrow
Burford
51
to Lechlade
50
to Barron
49
Weſton
OXFORDSH.
Ban-bury
to Shipton
the Great Road to London
74
Dedington
to London
73
to London
Wickham
72
to Aldenbury
to Wiginton
Bloxham
71
70
Milcomb
South Newton
69
Swackling
68
Wiginton
67
Swarford
66
65
64
the Great Road to London
63
to Worceſter
62
OXFORDSH.

Cirenceſter, Anciently a Famous City and Station for ye Roman Armies, where (as its said) Conſtantine ye Great was Crown'd King of ye Britains. Made firſt a Parliamt Borough in ye 13th of Q: Eliz: Its Membrs being Elected by ye Inhabitants not recieving Alms. Markets Monday for Corn &c. and Fryday reckoned ye greateſt for Wool in England. Fairs Eaſter Monday, July 7th Oct. 28th for all sorts of Comodities; The Week before Palm Sunday & ye Week before St. Bartholemew, for Cloth only. In this Town was comitted ye firſt Act of Rebellion, in 1641 by ye Rabble who oppoſed ye Ld Chandois, Ld Lieutenant of ye County in Executing ye Kings Comiſsion of Array. In 1642 It was made a Parliament Garriſon by Colonel Fettiplace; but taken by Pr. Rupert; not long Poſseſs'd by ye Kings Friends, for ye E: of Eſsex beating up ye Kings Quarters, Sr Nicol: Criſp, & Colonel Spencer with their Regiments were driven out of ye Town. Here alſo was ye firſt Blood ſhed in ye late Revolution in 1688. The Ld Lovelace Marching with a Party of Horſe in order to Joyn ye Prince of Orange, was Attack'd by a bold Militia Captain, Animated by ye D: of Beaufort who was Kill'd in ye engagemt but his Men over powering ye Ld Lovelace, took him Priſoner & carry'd him to Glocester Goale.

The Road from
BRISTOL to WESTCHESTER
Containing 102 Comp. & 145'5 meas.d Miles.

From Bristol	com.	meas.d		com	meas.d
Auſt Ferry	10	12	Ludlow	55	75'6
Chepſtow	15	18	Ch. Stretton	65	91'2
to Monmouth	25	31'7	Shrewſbury	74	105'1
Hereford	37	50'5	Whitchurch	88	12[illegible]
Leominſt.r	47	65	CHESTER	102	145'5

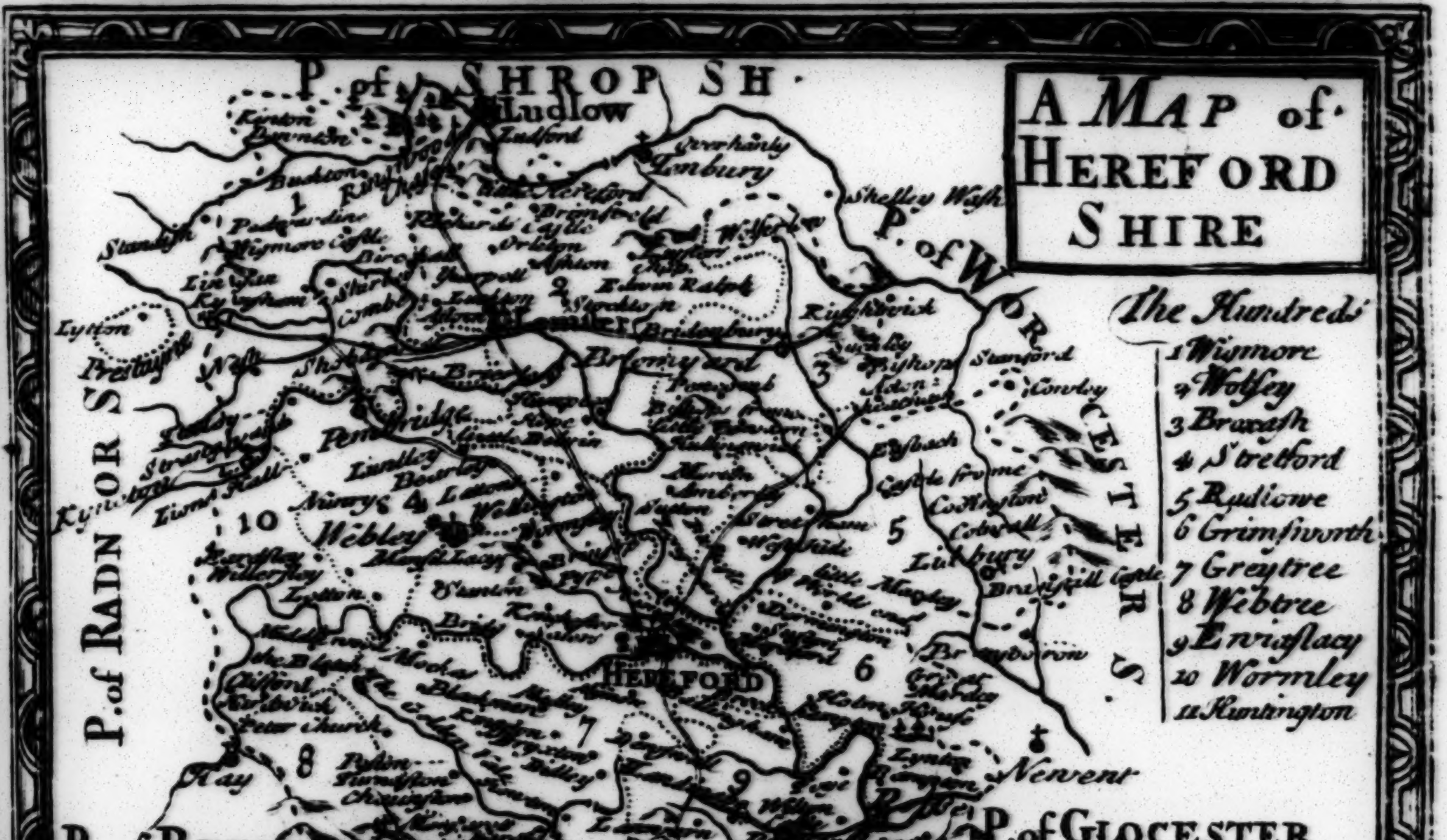
A MAP of HEREFORD SHIRE
The Hundreds
1 Wigmore
2 Wolfey
3 Broxash
4 Stretford
5 Radlowe
6 Grimsworth
7 Greytree
8 Webtree
9 Erriaslacy
10 Wormley
11 Huntington
P. of SHROP SH.
Ludlow
Lenbury
P. of WORCESTER S.
P. of RADNOR S.
Prestaigne
Kyneton
Pembridge
Leominster
Bromyard
Webley
Ledbury
HEREFORD
Hay
Nevent
P. of GLOCESTER SH.
P. of BRECKNOCK SH.
Pt. of MONMOUTH S.
Monmouth
Walsh Bicknor
English Bicknor
St. Michaell
English Miles
1 2 4 6 8

The County of **HEREFORD** *is 102 Miles in Circumference, contains about 660000 Acres, 11 Hundreds, 3 Borrough & 8 Market Towns, 176 Parishes and 15000 Houses. The Air is good, and the Soil exceeding Fruitfull, cheifly in the Vales but towards the Vales, the Country is Hilly, well stock'd with Flocks of Sheep. Tis a pleasant & fertile County yeilding good store of Corn and Grass, for the benefit of Man & Beast, & exceeds in four things Wheat, Wood, Wool, and Water, which last produces plenty of Salmon; but more eminently famous for Cyder, especially Red Streak which is much esteemed all over the Land. This County had formerly 28 Castles, most of which are now ruinous. Pays to the 4 Shill. Aid £1024-11-4 The Ld. Lieutenant is the Rt. Hon.ble Thomas Earl of Conningsby.*

Chepstow,

Said to be raised out of ye Old Venta Silurū, was formerly walled round & had besides ye Castle a Monastery ye remaining part of wch is converted into a Par. Ch. The Clares Es of Pembroke were for some time Lds of it, of whom Richd ye last E., called Strong bow from his great Strength & Skill in Archery, was ye first Person that made way for ye English into Ireland. The Ldship of this place passed with ye eldest Et Daughter to ye Biggots &c. & so to ye Es of Worcester. — Mket Sat. & Fairs Friday in Whitsun Week, Augt 1st & Friday before St Lukes day.

[at 18]

HEREFORD

Is a City indifferent large & Populous, very pleasantly scituate in a fine Champaign, encompassed with 2 Rivers suppos'd to have been built under the Saxon Heptarchy & created an Episcopal See soon after the Conversion of the Saxons by Austin; Putta being ordained first Bishop Ao 680o It was afterwards very much advantaged by the Interrment of the Learned & religious West Saxon K. & Martyr Ethelbert who being invited by the Potent K Offa the Mercian to marry his fair Daughter Elfrid, & repairing to the said Offa's Seat at Sutton Wallis in this County, was barbarously murthered by him at the instigation of his Wife Quindreda coveting his Kingdom & first buried at Merden, but afterwds by Offa's order translated to this City. The murther'd Prince quickly gaining the reputation of a Saint & Martyr. Milfrid a Petty King of the Mercians, erected a Church over his Grave dedicated to him, which was very much enrich'd by the expiatory Gifts of his Successors, & the Town by the multitude that came to visit the Martyr's Tomb. In K. Ed. the Confessors time, The City was Sacked, the Cathedral destroyed, & Leofgar the Bishop carryed Captive by the ungovernable Britains. But Harold quieting that Rising, afterward fortified it with a Broad & High Rampire. On the coming of the Normans it was very much improved & enlarged, & Wm Fitz Osborn, a near Relation of the Conqueror's & 1st E. of Hereford, is said to have walled round & fortified it with a strong Castle; Here Simon E. of Leicester & the other Barons rebelling against K. Hen 3d

Continued in the Opposite Page.


The Seavern
Aust Ferry
Stone Br. & Brook
Marsh Ground
Aylberton
to Tuckinton
Stone Br. & Brook
Stone Br. & Brook
Stone Br. and Brook
Almsbury
Stone Br. & Brook
Knowl
Swanzey Common
Compton
a Rill
to Greenwill
a Rill
to Carleton
to Gloucester
to Charleton
Henchampton
to Embury
Westbury
Pasture or Common on both sides
to Ridland
Gallows
St Michael
Clifton
BRISTOL
Avon Flu
GLOCESTER SH.
Furs & Fern
a Rill
to Chepstow
Furs & Fern
to Pennalth
to Monmouth
Ragland
a Rill
a Cross
Furs & Fern
Ragland
a Rill
Ragland
Part of Wynwood
an Iron Mill
to Tintern
Stone Br. and Brook
to Percassick
Chepstow Park
Inn Ash
to Abergavenny
ye Castle
to Covert
to Usk
to Newport
Chepstow
to Michaeldean
Wye Flu
Balan Stay
The Seavern
MONMOUTH S.
Broad Oak
to Ross
to Langarran
Garran Bridge
by Lane to Pelendra
to Broad Oak
Trepenbonnel to Ross
Tremehair
to Trewergan to Ross
to Pembridge Castle
Welsh Newton Ch.
to Trigel
Buckal Wood
to Manson
Gallows Hill
Monmouth
Dixton
Wye Br
Trothy Fl
to Michaeldean
Ye Arms of HEREFORD
MONMOUTH S.

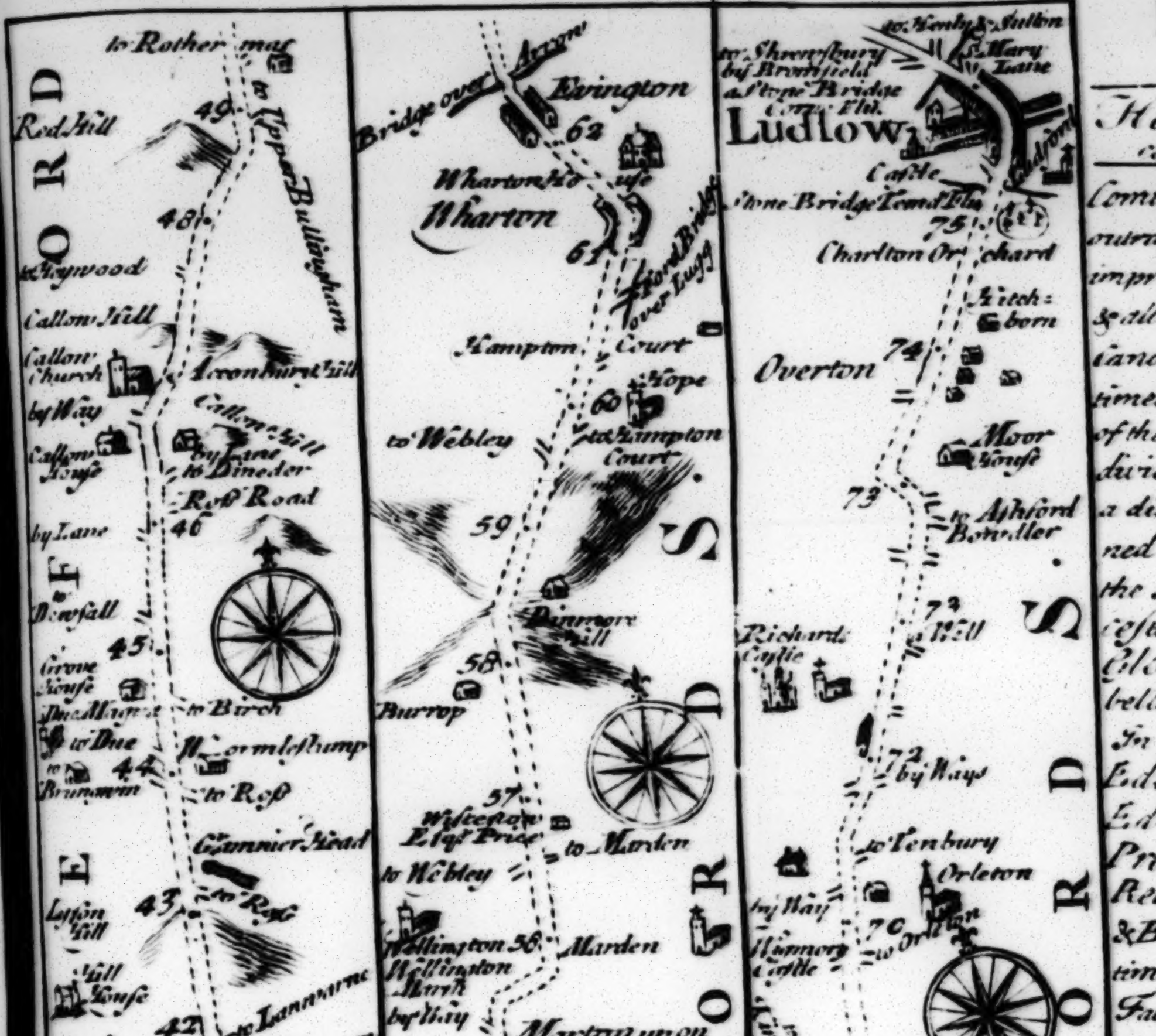
to Rothermas
Red Hill
49
Upper Bullingham
48
to Haywood
Callow Hill
Callow Church
Aconbury Hill
by Way
Callow House
Callow Hill
by Lane to Dineder
Ross Road
46
by Lane
to Dewsall
45
Grove House
Due Magna
to Birch
to Due
Wormlesthorp
44
Brunnum
to Ross
Gannier Head
Lyston Hill
43
to Ross
Hill House
42
to Lanwarne
to Arcop
to Langaran
Hendry House
41
to Ross
St Wannerds
to Arcop
to Prior Wood
Triago
Pencoid
40
Bridge over Arrow
Evington
62
Wharton House
Wharton
61
a Hard Bridge over Lugg
Hampton Court
Hope
60
to Webley
Hampton Court
59
Dinmore Hill
58
Burrop
57
Wisteston
Elias Price
to Marden
to Webley
Wellington
56
Marden
Wellington Marsh
by Way
55
Morton upon Lugg
to Upper Lyth
54
Pipe Church
a Cottage
53
Holmer Church
Brundles Oak
to Webley
to Lugg Bridge
Widmarsh end
52
to Sutton
to Pewn
enter Widmarsh
Conisby Hospital
a Foot Path
HEREFORD
River Wye
50
to Henly & Sutton St Mary Lane
to Shrewsbury by Bromfield
a Stone Bridge
Corve Flu.
LUDLOW
Castle
Stone Bridge Temd Flu
75
Charlton Orchard
Kitchborn
Overton
74
Moor House
73
to Ashford Bonaller
72 1/2
Hill
Richard's Castle
72
by Ways
to Tenbury
Orleton
by Way
70
to Orleton
Hamnory Castle
to Kingsland
a Stone Bridge
69
by Lane
Lady Meadow
68
to Kingston
to Crofts Castle
Lyston
to Kingston & Eye Church
67
to Acton
66
to Tenbury
to Crofts
Lugg Flu.
Water
Pinsley
to Knighton
to Corn Market
Worcester Road
Lempster
by Way to Kyneton
64
HEREFORDSHIRE
Ye Arms of LUDLOW

Ludlow, a Corporation, by Chart. Ed. 4th Consisting of a Bayliff who is Justice of the Peace, and 11 other Aldermen 25 Common Councillmen (out of whom is chosen) an Under Bayliff, who is Coroner, Recorder, Town Clerk, Steward, Chamberlain, &c. In this Town the Lord President of the Councill of the Marches, established by K. Hen. 8th kept his Court; consisting, besides the said President, of as many Counsellors as the King pleased, a Secretary, Attorney Sollicitor, and the Justices of the Welsh Circuits: But this Court has been sometime since Suppressed. Markets on Monday & Wednesday. Fairs on Tuesday before Easter, Wednesday in Whitsun Week, August 10th September 17th & November 25th

Hereford continued

Comitted their first outrages, seizing & imprisoning the Bp. & all the Foreign Canons; But some times after the power of the Barons being divided & broke, by a dispute that happned here, between the said E. of Leicester & the Earl Glocester: that Rebellion ended. — In this City Prince Ed: afterwards K: Ed: 3d. was declared Protector of the Realm by the Qu: & Barons, in the life time of his unhappy Father K. Ed: 2d. whose great Favourite — Hugh Spencer the younger was afterwards hang'd here, on a Gallows Fifty Foot high. Near this Town was fought the Battle of Mortimers Cross, between the Armies of K. Hen 6th & the E. of March, afterwards K. Ed: 4th wherein the latter proving victorious. The Noble Sr. Owen Tudor or ap Theodore, founder of the Family of that Name, David Lloyd Esqr. Morgan on Renther & several other Gentlemen were taken & executed here. In the Grand Rebellion, this City was garisoned by Sr Wm Waller for the Parl: but retaken, by the Kings Forces, & Sr Barnabas Scudamore made Governour, who enlarged its Fortifications, & bravely defended it against the Scotch Rebels, who sat down before it. see this Account continued in Page

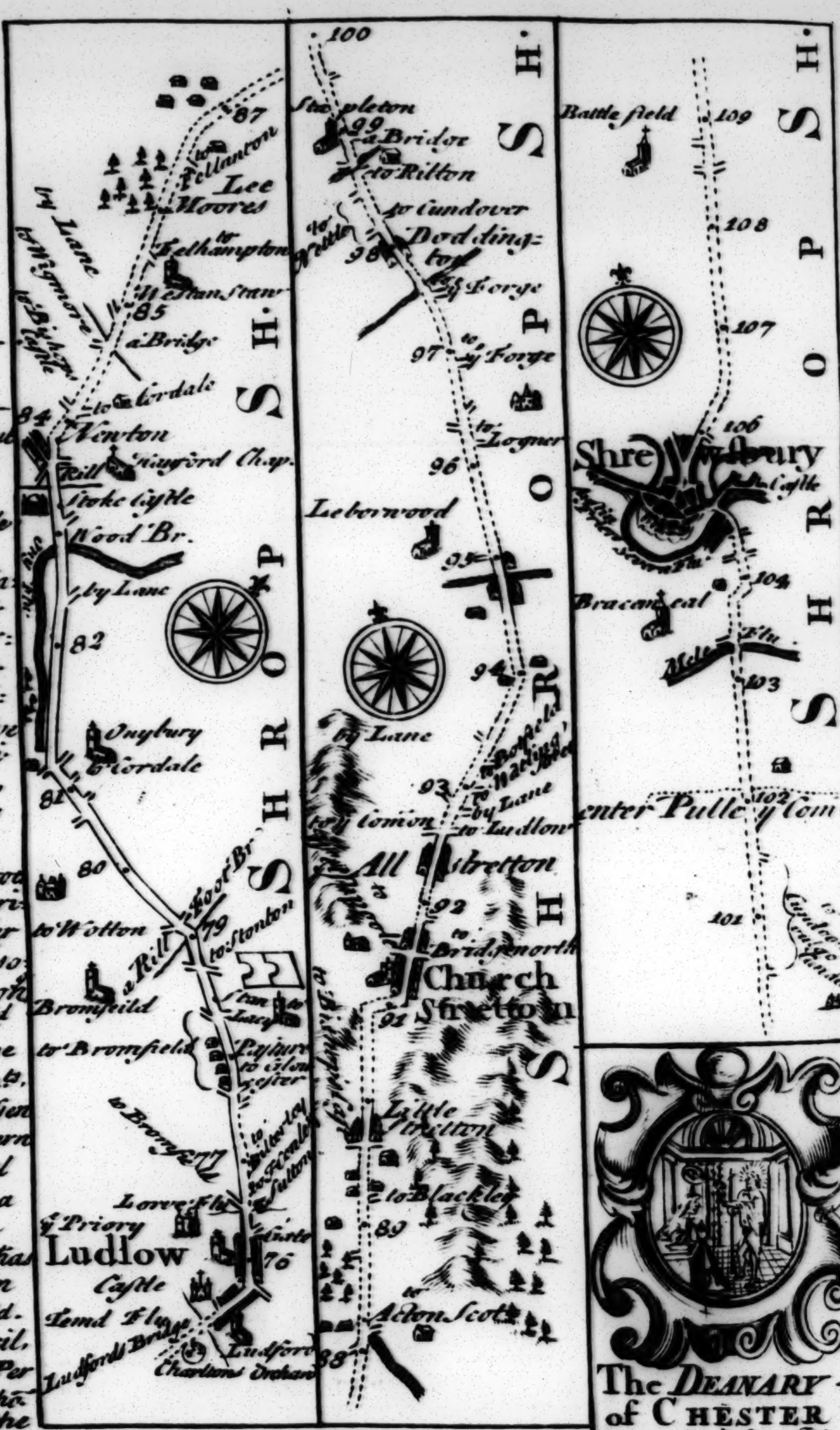
87
Fellanton
Lee Moores
to Felhampton
Weston Staw
85
to Wigmore
to Bishops Castle
Lane
a Bridge
to Clordale
84
Newton
a Rill
Hayford Chap.
Stoke Castle
Wood Br.
by Lane
82
Onybury
to Cordale
81
80
to Wotton
Foot Br.
79
to Stanton
a Rill
Bromfeild
to Bromfeild
Lacy
to Glocester
77
Lower Fla
y Priory
Ludlow
Castle
76
Temd Flu
Ludfords Bridge
Ludford
Charltons Orchard
SHROP SH.
100
Stapleton
99
a Bridge
to Rilton
to Cundover
98
Doddington
y Forge
97
to y Forge
to Longnor
96
Leborwood
95
94
by Lane
93
by Lane
to Ludlow
to y Comon
All Stretton
92
to Bridgenorth
Church Stretton
91
Little Stretton
to Blackley
89
Acton Scott
88
SHROP SH.
Battle field
109
108
107
106
Shrewsbury
Castle
104
Bracemeal
Mele Flu
103
102
enter Pulley Comon
101
SHROP SH.

Hereford
continued

Augt. 15th. 1645 but were obliged to raise the Siege with consideable loss. In Decr. following, ye Parliamentarians, Col. Birch & Col. Morgan, Governour of Glocester, possessing themselves of the Dran Bri: by a Stratagem, broke into ye City with a Body of 2000 Horse & Foot & obliged ye Garrison to surrender themselves Prisoners of War, among whom was ye L^d. Brudenel, Iudge Jenkins; 12 Kn^ts. & several other Gentlemen. The Government of this Loyal City is vested in a Mayor (chosen yearly on Michas day) a High & under Stew^d. 12 Ald. a Comon Council, consisting of 31 Persons among whom are reckoned the May^r & 5 of ye Ald who are Justices a Record^r. T^n. Clerk, Sword-bear^r & 4 Serj^ts at Mace. It had formerly 6 Par. Ch^s, of wch were destroyed in ye Civil Wars, so that now there are but 3 standing besides ye Cath: wch is a very magnificent Structure, first founded by Milfrid aforementioned but rebuilt as it now stands by Robt. Losenga in ye reign of ye Conqueror after ye Model of ye Church at Aquisgrave now Aixle Chapel then lately built by Charles the Great. The Dignitaries of ye See have all of them Houses adjoyning to ye Church. & there is a College for ye Vicars & Choristers who lead an Academical life under a Governour. The noted Musician M^r. Hen: Hall who wrote several Poems & composed an Opera on ye Doge of Venice's Marriage wth ye Ocean belonged to this Cath: There is moreover in ye Town a well endowed Hospital. M^ts Wedn Frid & Sat. Fairs Tuesday after Candlemas. Wedn in Easter Week. June 20th & Octr. 9th & holds 3 days each.

The DEANARY of CHESTER

Erected by King Henry 8th Anno Domine 1541. Thomas Clark last Abbot of S^t. Werburg, consecrated first Dean.

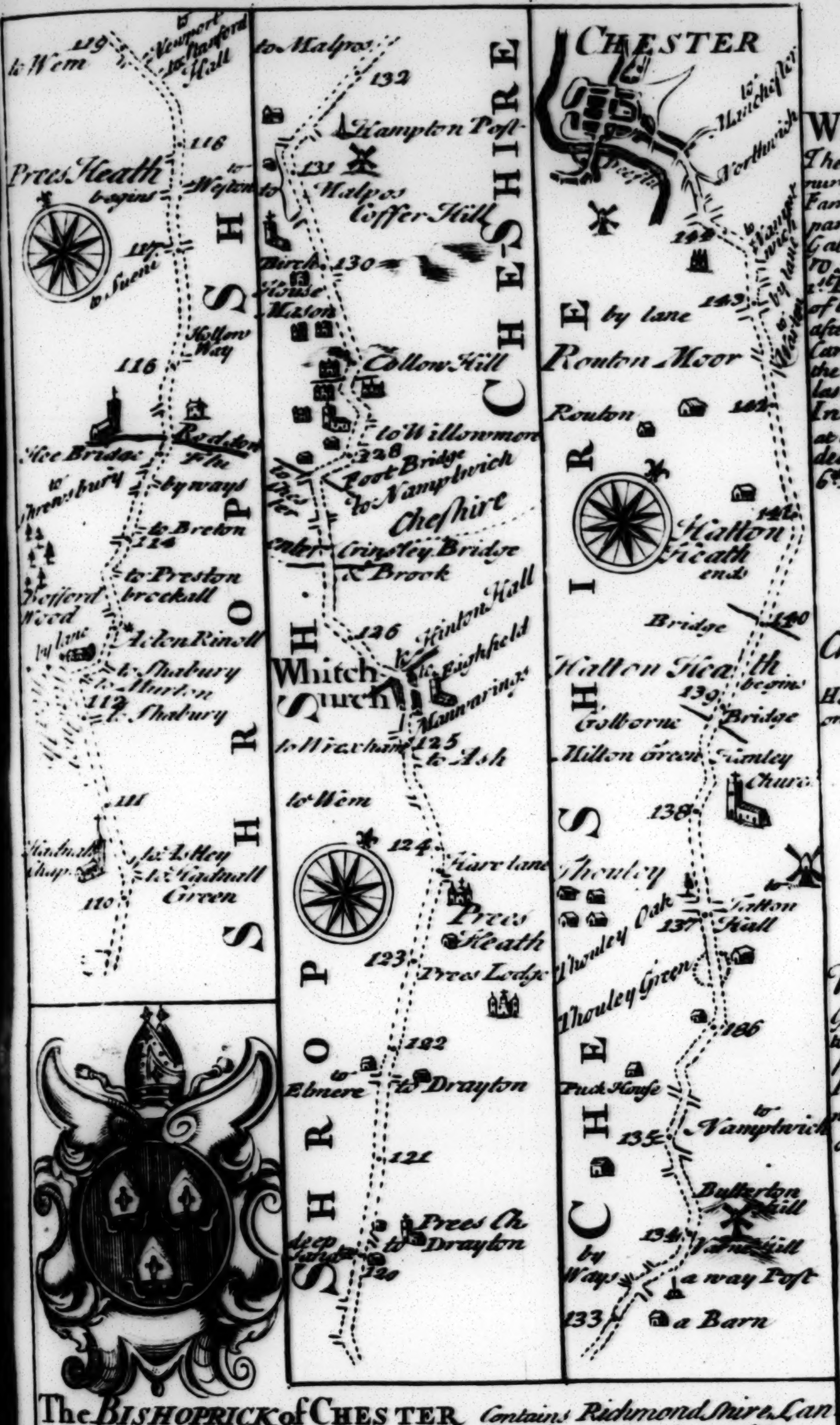
CHESTER
to Manchester
Northwich
Deeside
to Namptwich by lane
to Warrington
148
143
by lane
Routon Moor
Routon
142
CHESHIRE
141
Hatton Heath end
Bridge
140
Hatton Heath begins
139
Bridge
Golborne
Hilton Green
Tranley Church
138
Thouley
Tatton Hall
137
Thouley Oak
Thouley Green
136
Puck House
to Namptwich
135
Bulkerton Hill
134
Varne Hill
by Ways
a way Post
133
a Barn
to Malpas
132
Hampton Post
131
to Malpas
Coffer Hill
130
Birch House
Maton
Tallow Hill
to Willowmore
128
Foot Bridge
to Namptwich
to Chester
Cheshire
Crinsley Bridge & Brook
126
Hinton Hall
Whitchurch
to Bighfield
Mainwarings
125
to Wrexham
to Ash
to Wem
124
Harr lane
Prees Heath
123
Prees Lodge
122
to Elmere
to Drayton
121
Prees Ch
to Drayton
deep Lane
120
SHROPSHIRE
119
to Wem
to Newport
to Hawford Hall
118
Prees Heath begins
to Weston
117
to Sueno
Hollow Way
116
Hee Bridge
Red don
to Shrewsbury
by ways
to Breton
114
to Preston brockall
Besford Wood
by lane
Aston Rinoll
to Shabury
to Hurton
112
to Shabury
111
Hadnall Chap.
to Astley
to Hadnall Green
110

The BISHOPRICK of CHESTER Contains Richmond Shire, Lancashire, Cheshire, and part of Cumberland, and therein 256 Par: Was founded by Henry 8th Anno Domine 1541. John Bird the first Bishop. Value 420 Pounds, 1 Shill, 8 Pence.—— Seat Chester Palace in Chester.

Whitchurch

There are several Monuments of the Noble Family of the Talbots, particularly of that Gallant English Hero Sr Jno Talbot, 1st E. of Shrewsbury of that Family, who after many successfull Campaignes against the French, was at last slain with his Son Jno Viscount Lisle, at the battle of Bourdeaux. 24 Rni Hen 6th. Rs Mt on Friday.

(at 125¼)

Church Stretton [at 125¼] Has a good Corn Mt on Thursday. —

Wem [at 115¾] Gave Title of Baron to Sr George Jeffreys created by K Ja 2d who also made him Ld Chan of England. —

Hampton Court [at 69¼] Is a very fine Seat of the Ld Conningsby, built by Rowland Lenthall Master of the Wardrope to K Henry 4th. The Noble and Rt Honble Tho. Conningsby was created Earl of Conningsby by his Present Majesty K George. —

The Road from
BRISTOL *to* EXETER
Containing 60 comp. & 78'4 meas.d Miles.

From Bristol	com.	mea.		com.	mea.
Bishops Chue	6	7'1	Taunton	37	47'5
to Wells	15	19	Wellington	42	54'6
Glastenbury	19	24'6	Welland	50	64'6
Greinton	24	31'3	Bradinch	54	69'6
Lyng	31	39'5	*EXETER*	60	78'4

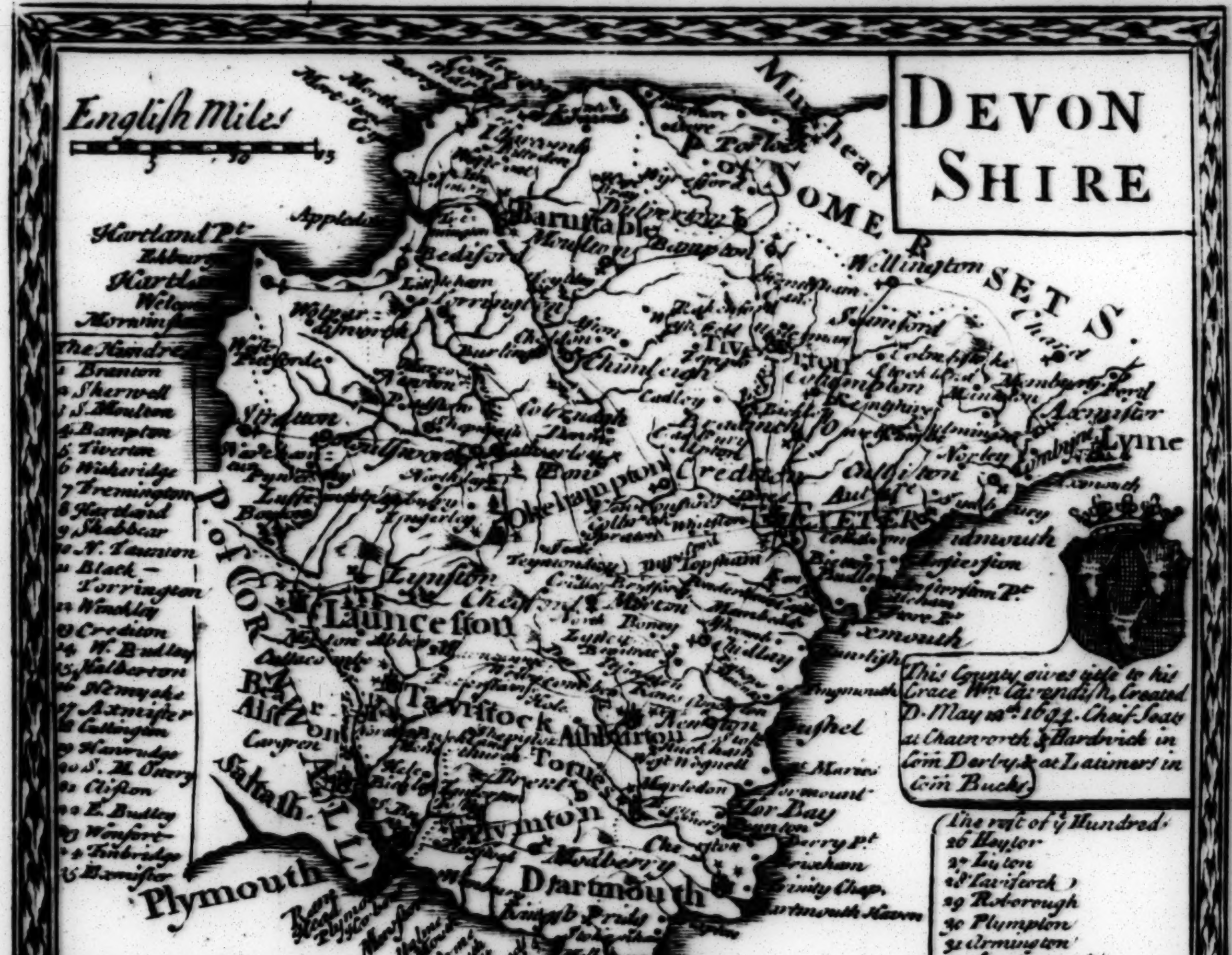
DEVON SHIRE
English Miles
5
10
Hartland Pt.
Hartland
Barnstable
Bideford
Torrington
Chimleigh
Tiverton
Collumpton
Bradinch
Crediton
Okehampton
Exeter
Axminster
Lyne
Sidmouth
Exmouth
Wellington
Launceston
Tavistock
Ashburton
Totnes
Plymouth
Saltash
Dartmouth
Modbery
Kingsb. Bridg
Tor Bay
Muinhead
Part of SOMERSET S.
Part of CORNWALL
The Hundreds
1 Branton
2 Sherwell
3 S. Moulton
4 Bampton
5 Tiverton
6 Witheridge
7 Fremington
8 Hartland
9 Shebbear
10 N. Tawton
11 Black Torrington
12 Winkley
13 Crediton
14 W. Budley
15 Halberton
16 Hemyoke
17 Axminster
18 Cullington
19 Hanridge
20 S. M. Ottery
21 Cliston
22 E. Budley
23 Wonford
24 Tinbridge
25 Exminster
This County gives title to his Grace Wm. Cavendish, Created D. May 12th 1694. Cheif Seats at Chatworth & Hardwick in Com. Derby & at Latimers in Com. Bucks.
The rest of ye Hundreds
26 Haytor
27 Lifton
28 Taviſtock
29 Roborough
30 Plympton
31 Armington
32 Stanborough
33 Colridge

The County of **DEVON** *is 200 Miles in Circumference, cont.ns ab.t 1920000 Acres & is divided into 33 Hund.s in w.ch are 38 M.t & 12 Boro Towns, 394 Par.s & ab.t 56310 Houses. The Air is generally good pretty mild in ye Valleys & near ye Sea but extream cold & sharp on ye Hills. The Soil in ye lower Grounds is fruitfull & yeilds plenty of Corn, Graſs, Cyder, Perry, &c. but ye Hills are barren unleſs it be where by Art & Industry they have improved it with Dung & Water. The Men are strong & active. Its Comod.s are Corn, Cattle, Wool, Sea Fish & Fowl, Kersies, Serges, & Bone Lace; besides ye Production of its Mines of Lead & Tin & some Silver & Loadstone formerly on Dartmouth Rocks. It has diverse excellent Harbours for ye Navy Royal. It pays in ye 4 Sh. Aid £4201:11:8.*

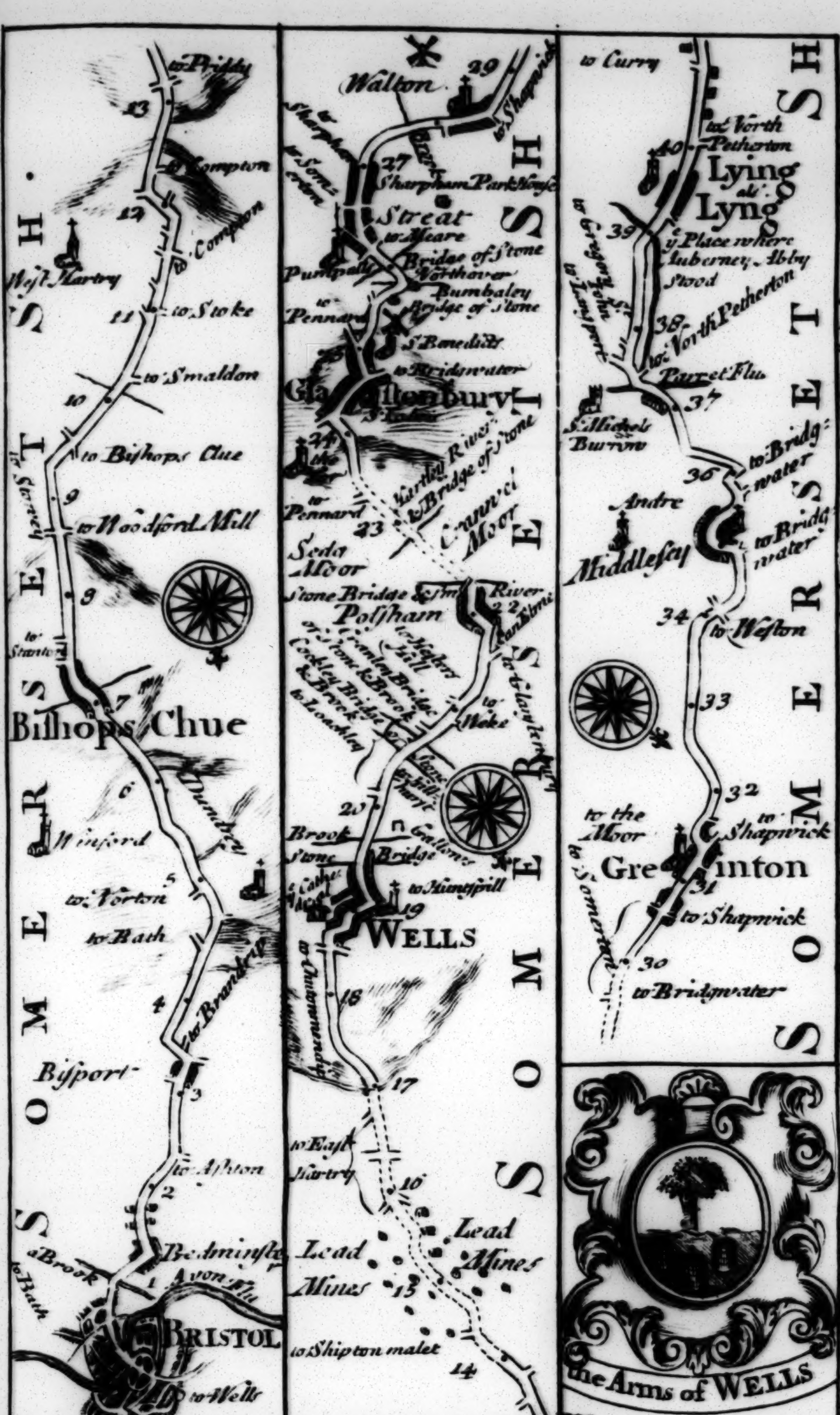
to Priddy
13
Compton
12
to Compton
West Hartry
to Stoke
11
to Smaldon
10
to Bishops Chue
9
to Woodford Mill
8
to Stanton
7
Bishops Chue
6
Dundry
Winsford
5
to Norton
to Bath
4
to Brandsey
Bisport
3
to Ashton
2
Bedminster
a Brook
to Bath
1
Avon Flu
BRISTOL
to Wells
SOMERSET SH
29
Walton
to Sharpham
to Somerton
to Shapwick
27
Sharpham Park House
Streat
to Meare
Pumpally
Bridge of Stone
Northover
Bumbaley
Bridge of Stone
to Pennard
St. Benedicts
to Bridgwater
Glastonbury
St. John
24
to Pennard
Hartley River
& Bridge of Stone
Crannel Moor
23
Seda Moor
Stone Bridge & Mill
Polsham
River
22
to Hodgert Hill
Coxley Bridge
to Wake
20
Brook
Stone Bridge
Gallows
to Huntspill
19
WELLS
to Chutermendip
18
17
to East Hartry
16
Lead Mines
Lead Mines
15
to Shipton malet
14
SOMERSET SH
to Curry
to North Petherton
40
Lying al. Lyng
39
to Grogery John
to Langport
ye Place where Auberney Abby stood
38
to North Petherton
Parret Flu
37
St. Michels Burrow
36
to Bridgwater
Andre
Middlesey
to Bridgwater
34
to Weston
33
32
to the Moor
to Shapwick
to Somerton
Gre Hinton
31
to Shapwick
30
to Bridgwater
SOMERSET SH
the Arms of WELLS

Glaſtonbury [ar 25]
Is remarkable for its ancient Abbey wherein (its said) Joseph of Arimathea, who was sent by St. Philip the Apostle to convert the Britains, and K. Edgar, lye interred; on the Account of the former this Place was anciently call'd ye firſt Ground of God & of the Saints in England; & it is confidently affirmed that there was formerly a Wallnut Tree in the old Church Yard, which never budded till Barnabas day, & a Hawthorn Tree in this place which allways budded on Christmas day, wch last having been cut down many years since some of ye Branches were removed to ye Garden of Wm. Stroud Esqr., owner of ye Ground were ye Old one grew, & other Branches were set in the Garden of ye White horse Inn in ye Town. Here likewise was buried ye ever memorable & renowned Britiſh Hero & K. Arthur, whose Coffin of Hollow'd Oak & Bones & over them a stone Croſs leaded with a very legible Inscription were found very deep in the ground between 2 Pyramids, upon search made by ye order of K. Hen: 2d. This Town is likewise noted for a Hill near it whereon was erected a Tower called ye Tor. The Town itself is large & well built containing 2 Par. Chus & a Mt on Tu. & Fairs Septr. 8th & Michas day. The Cheif Comodities are Horses, & Cattle.

WELLS, suppos'd to take its Name from ye many Springs that arise in & near it. Is a City of great Antiquity & note, & at this day very flouriſhing. It has been a Bps. See ever since ye Year 905 & is sd to have been firſt created a Free Borough temp. Hen. 2d. & by ye Intereſt of Reginald Fitz Joceline Bp. of ye See. It afterwards recd a very beneficial Charter from K. Ine & laſtly from Q. Eliz. 31o. R. by force of wch it is at present govd by a Mayr. Masters or Ald. & a Comon Councill, wch free Burgeſses Memb. for Parl. chosen by ye Corp. The Cathl. built by K. Ina abt ye 8th Century, & dedicated to St. Andrew is a very beautifull building ye Frontispiece toward ye W. is a very curious piece of Architecture, consisting entirely of statues of Stone. Near ye sd Chu is a Well called St. Andrews Well, one of ye fineſt Springs in England. The Bps. Palace is also a Noble building having been Walled & Ditch'd round An. 1400 by Ralph Erghum Bp. – In ye middle of ye Town is ye Old Mt. Place, now called ye Croſs a Handsome building, erected by Bp. Wm. K. & Dean Woollman; & near it has been built of later Years another fair Mt. House: at ye W. end is a Par. Chu dedicated to St. Cuthbert & near it an Hoſpital founded by Bp. Nicholas Bubwith for 24 Poor People. Cheif Trade Knit Hose. Mts Wedn. & Sat. Fairs May 3d. June 24th. Octr. 14th & Novr. 25th & 30th.

Columpton
or
Colehampton
A handsome Town seated near the River Columb, from which it has it's Name; has a Market on Saterday

[at 67]

Bradinch
or
Bradinuch
A Town seated on the Columb, which before its ruin by Fire, had a Mark.t now discontinued.

[at 70]

Wellington
at 55
Has a Market on Thursday.

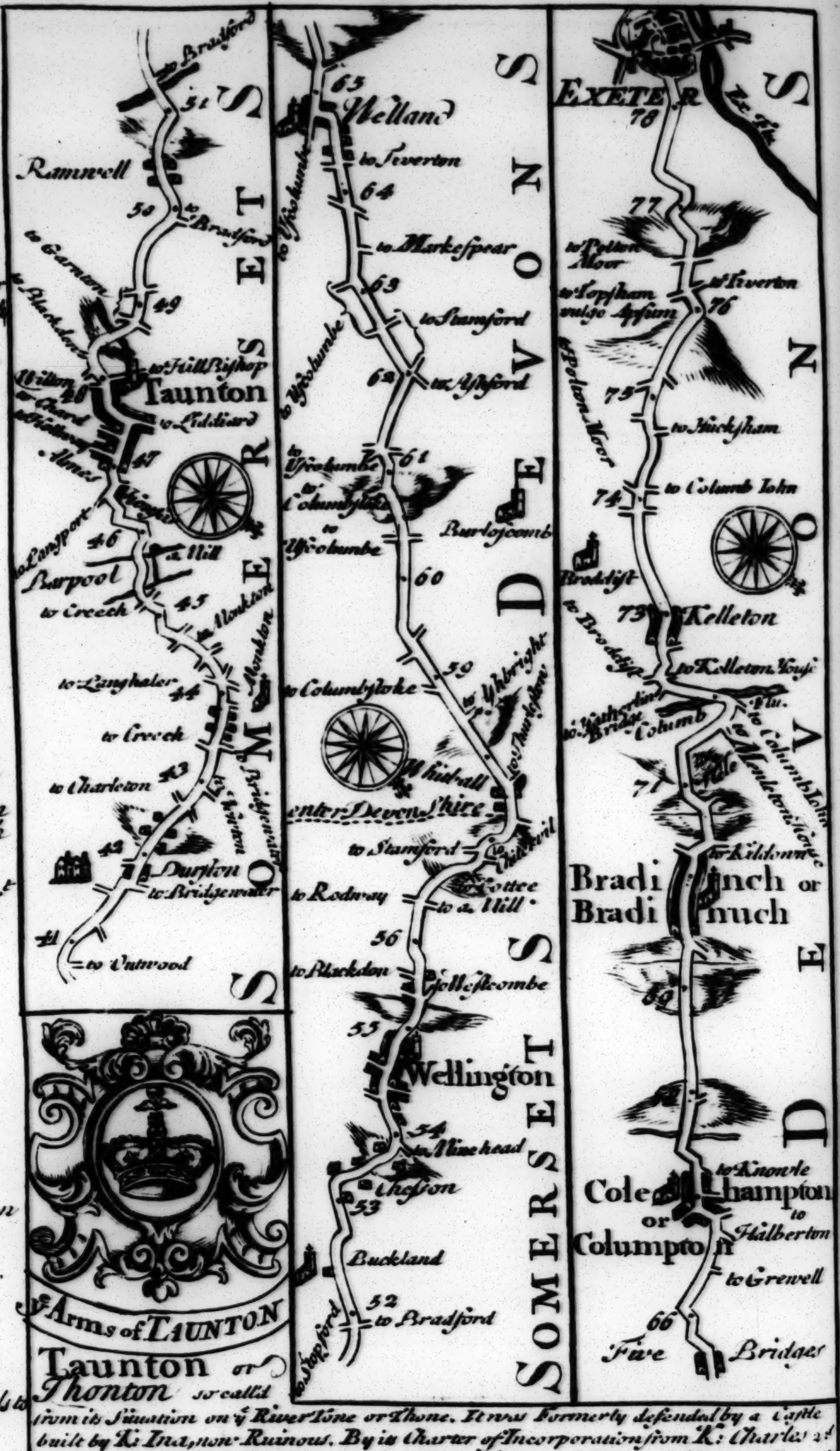
to Bradford
51
Ramwell
50
to Bradford
to Carmen
to Blackdon
49
to Hill Bishop
Taunton
to Liddiard
Wilton
to Chard
47
Ilmes
to Langport
46
a Hill
Barpool
45
to Creech
Monkton
to Langhaler
44
to Creech
43
to Charleton
Ruston
to Bridgewater
42
Durston
to Bridgewater
41
to Untwood
SOMERSET
65
Welland
to Tiverton
64
to Ufcolumbe
to Markespear
63
to Stamford
to Ufcolumbe
62
to Ufford
61
to Ufcolumbe
to Columbstoke
to Ufcolumbe
Burlescomb
60
59
to Columbstoke
Whitball
enter Devon Shire
to Stamford
Cottee
to Rodway
to a Hill
56
to Blackdon
Holleslcombe
55
Wellington
54
to Minehead
Chesson
53
Buckland
52
to Bradford
to Shopford
SOMERSET
DEVON
EXETER
78
77
to Polton Moor
to Topsham vulgo Apsom
to Tiverton
76
to Polton Moor
75
to Huckham
74
to Columb John
Broddist
73
Kelleton
to Kelleton House
to Broddist
to Hitherland Bridge
Columb
Flu.
to Columb John
71
to Kildonnie
Bradinch or Bradinuch
69
Colehampton or Columpton
to Knowle
to Halberton
to Grewell
66
Five Bridges
DEVON
ye Arms of TAUNTON

Taunton or **Thonton** so call'd from its Situation on ye River Tone or Thone. It was Formerly defended by a Castle built by K: Ina, now Ruinous. By its Charter of Incorporation from K: Charles 2d consists of 24 Burgesses, out of whom are chosen Annually a Mayor, 2 Aldermen, Record: Town Clerk, & 2 Serjants at Mace. Members of Parliament are Elected by ye Potwallons that is all Persons that Boil their own Pots Inhabitants of ye Parishes of St. Mary Magdalen & St. James's, which is ye Extent of ye said Burough. They Drive a great Trade in Woollen Manufactures Markets Wednesday & Saturday. Fairs 17th June, & 7th July wch holds 7 Days. This Town was Besieg'd by ye Kings Forces under the Ld Goring but wonderfully defended by ye Courage of ye Inhabitants under ye Conduct of Col. Blake who commanded in ye Castle till they were Reliev'd.

At 40 Miles on the right a turning leads to **N. Petherton**, a Town having a Market on Tuesday.

The Road from

BRISTOL *to* WORCESTER.

Containing 50 comp. & 62 meas.d Miles.

From Bristol.	*com*	*mea*		*com*	*mea*
Acton	8	9'4	Glocester	30	36'4
Durſley	18	22'2	Tewkſbury	38	46'6
Whitminſter	24	29'4	Severnſtoke	44	54'6

WORCESTER *50:62*

A MAP of WORCESTER SHIRE.

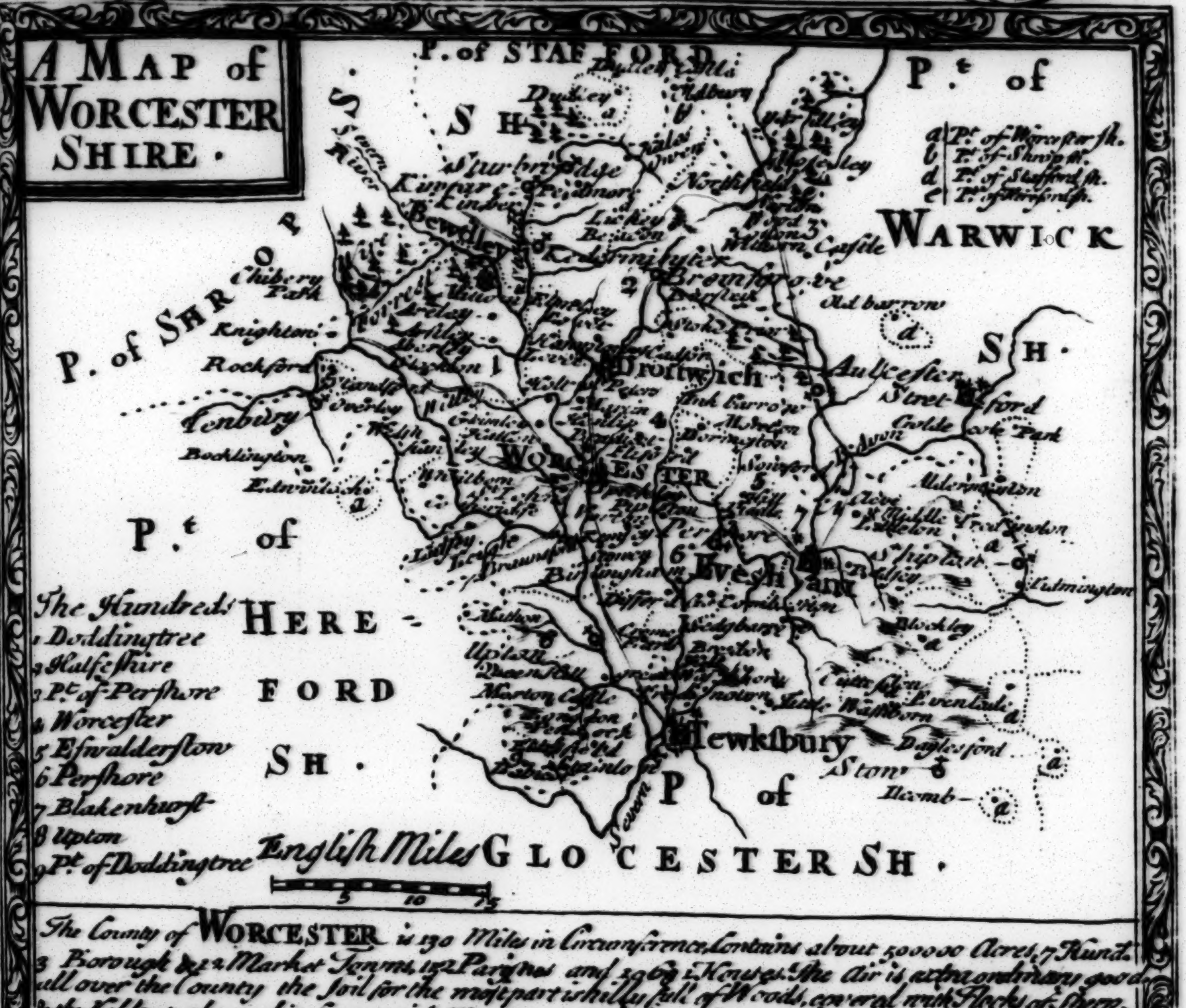
P.t of STAFFORD SH.
P.t of WARWICK SH.
P. of SHROPS.
P.t of HERE FORD SH.
P.t of GLOCESTER SH.
a P.t of Worcester sh.
b P.t of Shrop sh.
c P.t of Stafford sh.
d P.t of Glocester sh.
Severn River
Dudley
Kinfare
Sturbridge
Bewdley
Kidderminster
Bromsgrove
Droitwich
Worcester
Tenbury
Evesham
Perſhore
Upton
Tewkſbury
Aulceſter
Stretford
Shipton
Blockley
Stow
The Hundreds
1 Doddingtree
2 Halfeshire
3 P.t of Perſhore
4 Worcester
5 Eſwalderſtow
6 Perſhore
7 Blakenhurſt
8 Upton
9 P.t of Doddingtree
English Miles
5
10
15

The County of **WORCESTER** *is 130 Miles in Circumference, Contains about 500000 Acres, 7 Hund. 3 Borough & 12 Market Towns, 152 Parishes and 29603 Houses. The Air is extraordinary good all over the County the Soil for the most part is hilly full of Woods, covered with Flocks of Sheep, & the Valleys abound in Corn & rich Meadows. The Comodities of this County are Lampreys, Cheese, Cyder, Perry, Cherries, & excellent Salt, out of the Brine Pits, Hops &c. This County was formerly defended with 7 Castles & had 9 Religious Houses before the suppression, all which had great Estates.*

Pays to the 2 Shill Aid £ 16848 - 5 - 3.

Dursley at 22

Is a Corporation Town gov.d by a Bayliff & 4 Constables, & drives a good trade in Cloath. The Inhabitants were once so sharp in their way of dealing, that when any one outwitted his Neighbours, he was proverbially termed, a **Man of Dursley**. The M.t is on Th. & the Fairs Apr. 25th & Nov.r 23.d Near the Town in the Place now called Castle-field, was anciently a Castle, w.ch with the Manor was by the **Conqueror** given to **Roger de Berkley**, in whose Family it continued to the Reign of K. Edw. 4th it now belongs to **Walter Estcourt of Lashboro'** Esq.r but still retains the Honor of giving Title of Viscount, to the R.t Hon.ble Charles E. of Berkley, that truly accomplished Nobleman & Noble Seaman Created Viscount Dursley & Earl of Berkley Sept.r 11th 1679. 31st Car. 2.d Cheif Seats at Berkley Castle in Gloucestershire, & at Craneford in Middlesex.

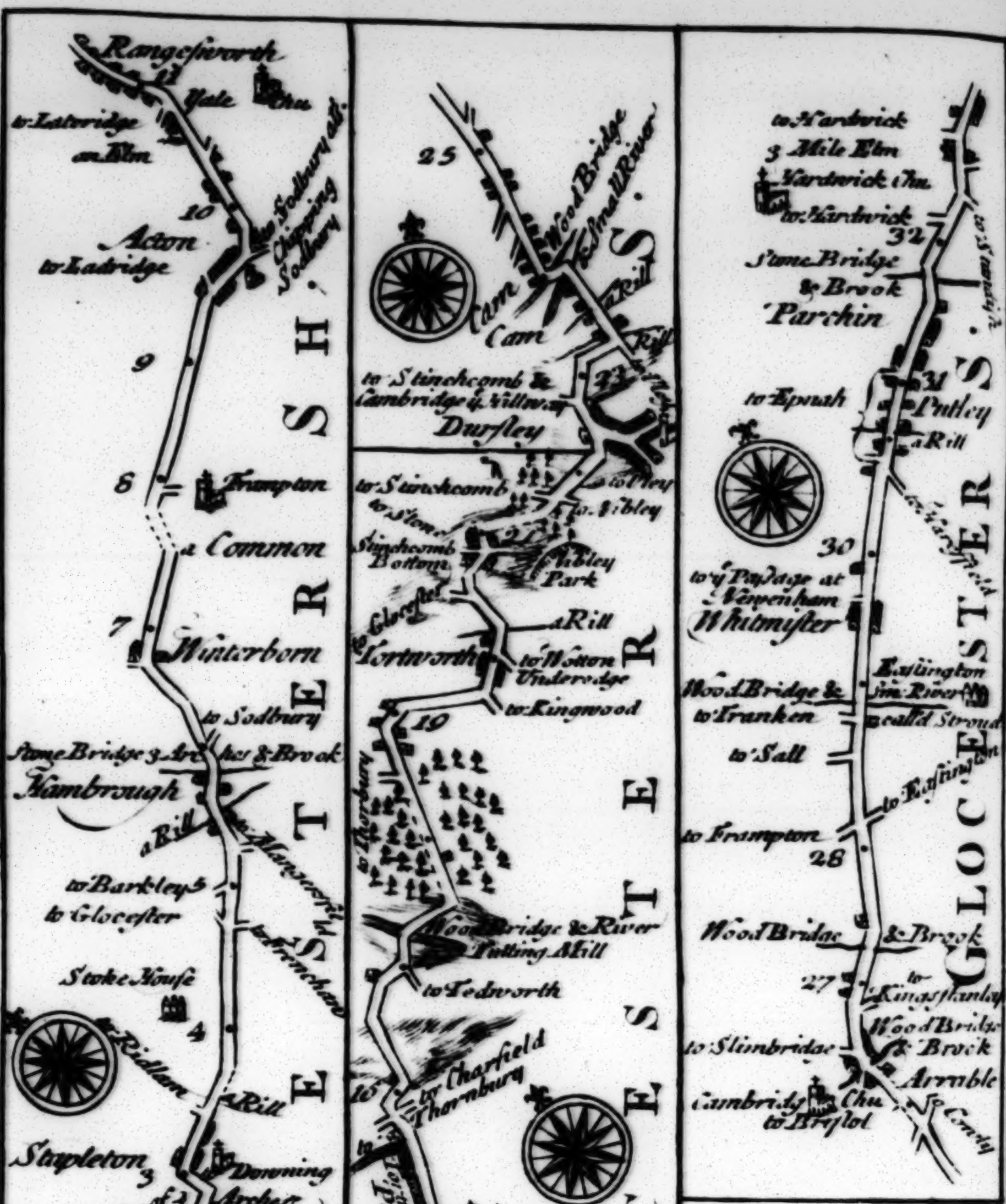

Rangesworth
Yale
Chu
to Latteridge
an Elm
10
to Sodbury al. Chipping Sodbury
Acton
to Ladridge
9
GLOCESTER SH.
8
Frampton
a Common
7
Winterborn
to Sodbury
Stone Bridge 3 Arches & Brook
Hambrough
a Rill
to Mangotsfield
to Barkley
to Glocester
5
to Frenchay
Stoke House
4
to Ridlam
a Rill
Stapleton
3
Downing
Stone Bridge of 2 Arches
Froom Fluvius
to King Wood
a Rill
to Westerley
2
to ye Forrest
a Rill
1
to London
Lanford Gate
Avon Fluvius
BRISTOL
25
Wood Bridge
a Small River
Cam
Cam
a Rill
to Stinchcomb & Cambridge & Villna
23
Durfley
to Uley
to Stinchcomb
to Nibley
Stinchcomb Bottom
Nibley Park
to Glocester
a Rill
Tortworth
to Wotton Underedge
to Kingwood
19
to Thornbury
Wood Bridge & River
Fulling Mill
to Todworth
to Charfield
Thornbury
to Wickwar
Cromhall
14
a Brook
13
Stone Bridge 3 Arches & Brook
12
GLOCESTER
to Hardwick
3 Mile Elm
Hardwick Chu.
to Hardwick
32
to Standish
Stone Bridge & Brook
Parchin
to Epnah
31
Putley
a Rill
to Haresfield
30
to ye Passage at Newenham
Whitmister
Wood Bridge & to Franken
Eastington Sm. River called Stroud
to Sall
to Eastington
to Frampton
28
Wood Bridge
& Brook
27
to Kingstanley
Wood Bridge & Brook
to Slimbridge
Arnoble
Cambridg Chu
to Bristol
Coaly
GLOCESTER

Tortworth [at 20] Is a Manor belonging to **Mr Ducy Moreton**, who has a very Handsom Seat here In his Garden is a Chesnut Tree about 19 Yards in Compass, said to have been growing ever since the Reign of K. John AD. 1216.

Cromhall [at 5

Is a Manor belonging to **Mathew Ducy Moreton** Esq.r who has a large Park in it. Here has lately been found an ancient chequer'd Pavement, consisting of Cubical Stones of various colours, very curiously cemented.

Acton [at 9⅓]

Called also Iron Acton, from the quantity of Iron Ore wherewith it formerly abounded, in the Reigns of the Confessor & Conqueror belonged to the Church of St. Peter at Bath. The Manor afterwards fell to the Actons; from the to the Pointzes, who were L.ds of it several Hund. Years. Not many years ago S.t John Pointzes Widow disposed of to Mr Player from whom it passed to Simon Harcourt Esq.r the present owner, who has a very fine House & Park here.

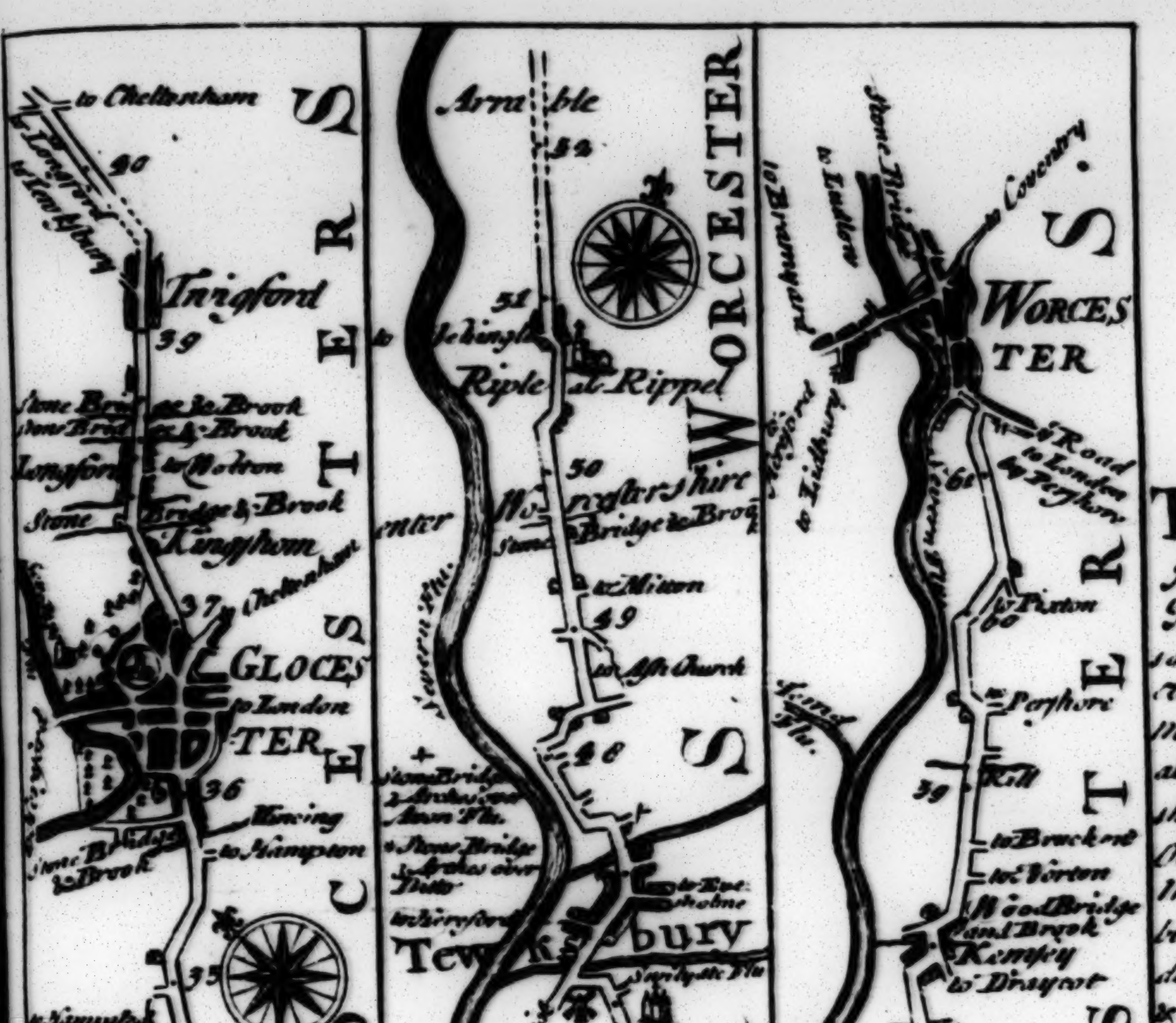
to Cheltenham
to Longford
to Hasfield
40
Twigford
39
Stone Bridge to Brook
Stone Bridge & Brook
Longford to Norton
Stone Bridge & Brook
Kingsholm
37 to Cheltenham
GLOCESTER
to London
36
Wotton
Stone Bridge & Brook
to Hampton
35
to Hampsted by ye River
Brook
Wood Bridge
34
Elm
Quodgley
Quodgley Green
33
GLOCESTERS
ye Arms of TEWKSBURY
Arrable
52
51
to Kingston
Riple al: Rippel
50
Worcestershire
Stone Bridge to Brook
to Mitton
49
to Ashchurch
48
Severn Flu.
Stone Bridge 2 Arches over Avon Flu.
Stone Bridge Arches over Ditto
to Norton
Tewksbury
to Evesholme
Swilgate Flu.
Tredington
Coschurch
45
to Cheltenham
Sandhurst
to Deerhurst als Durs Walton
to Bishopscomb
44
43
Common
42
to Cheltenham
Wood Bridge & River
41
to Hatheley
Bishops Norton
Arrable
WORCESTER
GLOCESTERS
Stone Bridge
to Ludlow
to Coventry
to Bromyard
WORCESTER
to Hereford
to Ledbury
Road to London by Pershore
60
to Pixton
Pershore
59
Rill
to Brockont
to Norton
Wood Bridge and Brook
Kempsey
to Draycot
to Pershore
57
Arrable
56
Rill
55
Severnstoke
54
to Pershore
53
Tedlestone
Severn Flu.
Teme Flu.
WORCESTERS

Tewksbury

In the Saxon Theocsbury was so called from Theocus, a religious Hermite, who lived here about the Year 700, & shortly after, AD 715. Odo & Dodo, a Noble Mercians & Brothers, built a Monastery in it dedicated to St. Mary, & thence the Town took its rise, & is now become very flourishing. The Manor was anciently possess'd by Hailward Snow, a Nobleman descended from K: Edw:d the elder, & Bictrick his Heir; enjoyed it till the Conquest, when it was seized to the Crown. K: Will: Rufus granted it to Robt. Fitz Hamon, Ld. of Corbeille in Normandy, by whose Daughter Mabel it came to the Et. of Glocester & Warwick; & from them it returned to the Crown. K: James 1st 7o R: granted it to the Corporation, which now enjoys it, consisting by Chart. from ye sd K; of 24 Burgesses, who alone are Justices within ye Boro': Out of them are chosen yearly 2 Bayliffs, who with 2 other are chief Magistrates, and the Freeholders & Freemen, in No. abt. 500, choose the Membrs. for Parl. The Cloathing Trade flourishes here, & ye Town is famous for its excellent Chephalick Mustard Balls, wch occasion'd the Proverb for a sharp Fellow, He looks as if he had liv'd on Tewksbury Mustard. The Weekly Mts are on Wedn: & Sat; & ye Fairs Feb 24th, May 3d, June 11th, Aug 24th, Michas day, & ye 1st Wedn. in Sept. for Cheese. The Par: Church is a very large & noble Structure, dedicated to St. Mary, & has interr'd in it several of ye Es of Glocester and Warwick, ye Lds Zouch Wenlock, & Obrian, Pr. Edw.d Son of K: Hen. 6th, & George D: of Clarence, Brother to K: Ed: 4th. This Place is lastly remarkable for the Decisive Battle fought near it, May 4th 1470, between ye Houses of York & Lancaster, wherein K Ed 4th totally overthrew K: Hen. 6th taken him & his Son, & several Nobles of ye Lancastrian Party Prisoners, who were all put to Death, & ye young Prince inhumanely murthered, having his Brains beat out by ye D of Clarence & Glocester, in his Fathers presence. And so ye House of York possessed it self of ye Throne, so fatally contended for, & to ye Ruin of many a Noble Family in England.

The Road from

BRISTOL *to* WEYMOUTH

Containing 57 computed & 74'4 meas.d Miles

From Bristol	com	mea		com	mea
Bishops Chue..	6	7'1	Martock	30	39'6
Wells	15	19	Crookhorn..	35	47'1
Glastonbury...	19	24'6	South Parret.	37	49'5
Somerton	25	32'6	Frampton...	47	62'4

WEYMOUTH 57|74'4.


DORSET SHIRE
The Divisions and Hundreds
Sherborn Division
1 Redlane
2 Bromnsfel
3 Sherborn
4 Yeatminster
Yetcomb by
5 Woodbury
6 Buckland
7 Whitway
8 Winston
Shafton
9 Upwimborn
10 Cranborn
11 Knowlton
12 Badbury
13 Cogdean
Blandford
14 Rowbarrow
15 Hasler
16 Rushmore
17 Pimpern
18 Beer
19 Winfrith
Dorchester
21 Puddletown
22 Cullyford
23 Uggscomb
25 George
24 Tollerford
Bridport
25 Part of Beaminster
26 Eggerdon
27 Godderthorn
Bridport
28 Whitchurch
This County gives title to the Noble Lionel Cranfield Sackville, Created Earl Mar. 13. 1602. Chief Seats at Knowl in Kent & Buckhurst in Sussex
S. E T
P. of SOM
P. of HAMP
Shaftsbury
Cranborn
Blandford
Bradbury
Middleton
Bridport
Dorchester
Wareham
Corf Castle
Abotesbury
Melcom
Weymouth
Portland
Chesilton
BRITISH CHANNEL
English Miles
4 8 12

The County of DORSET is 105 Miles in Circumference, contains about 772000 Acres, divided into 29 Hund.ds in which are 22 Market and 9 Borough Towns, 248 Par.s and about 21944 Houses. It is a pleasant County, the Air healthy and generally very good. The Soil for the most part sandy, & very fruitfull, ye N. part Woody, wth many Hills cover'd wth Flocks of Sheep intermixt wth rich Meadows, pleasant Plains, & Valleys. It yeilds plenty of Corn, Grass, & Hemp, & abounds wth fat Cattle, Shel Fish on ye Sea Coast, & is renown'd for ye Linen & Woollen Manufacture at ye Isle of Portland is for an excellent Free Stone used in building Ch.s & at London. This County pays in ye 4 sh. Aid £16558-3-0. The Ld. Lieutenant is his Grace Charles D. of Bolton.

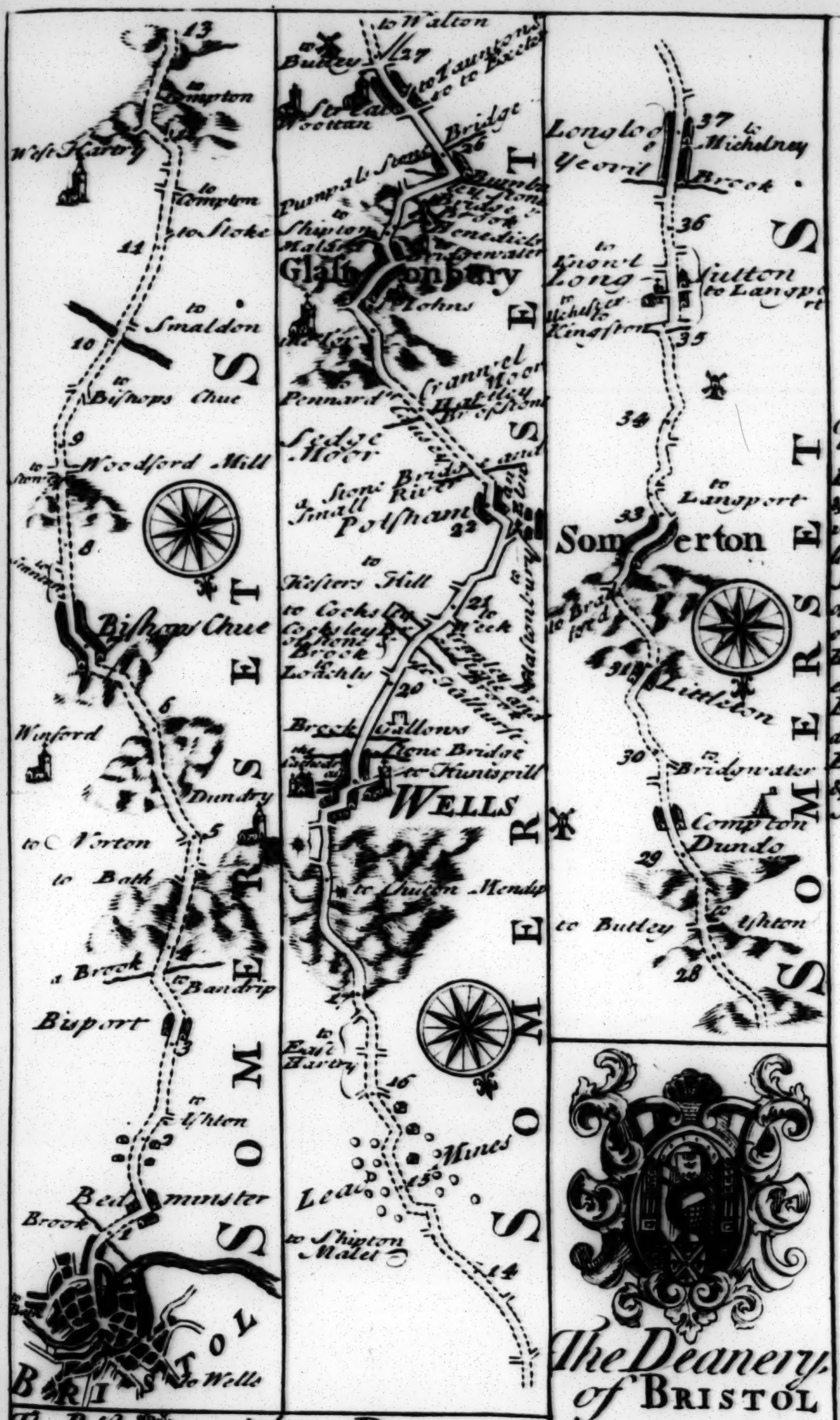
13
to Compton
West Harptry
to Compton
to Stoke
11
to Smaldon
10
to Biſhops Chue
9
Woodford Mill
8
Biſhops Chue
6
Winford
Dundry
5
to Norton
to Bath
a Brook
to Bandrip
Bisport
3
to Ashton
Bedminster
Brook
1
BRISTOL
to Wells
SOMERSET
to Walton
27
Butley
Street
Wootton
to Taunton
to Exeter
Pumpals Stone Bridge
26
Glastonbury
St Johns
Shipton Malet
Bridgewater
Pennard
Crannel Moor
Sedge Moor
a Stone Bridge
a Small River
Polsham
22
to Kesters Hill
to Cocksley
21
to Week
20
Brook
Gallows
Stone Bridge
to Hunispill
WELLS
to Chuton Mendip
to East Harptry
16
Mines
Lead
15
to Shipton Malet
14
Longload
37
to Michelney
Yeovil
Brook
36
to Knowl
Long Sutton
to Langport
to Ilchester
Kingston
35
34
to Langport
33
Somerton
to Bristol
31
Littleton
30
to Bridgwater
Compton Dundo
29
to Butley
Ashton
28
SOMERSET

The Deanery of BRISTOL

Erected by K. Henry 9th Aº Dom. 1542. Will. Snon ye 1st Dean.

The Biſhoprick of BRISTOL

Contains the City of Briſtol, & Dorſetſhire and therein 239 Pariſhes, was founded by K. Henry 8th Aº Dom. 1542 Dr. Paul Buſh first Biſhop. - Value £ 383-13-4 Seat Briſtol Palace.

Martock

Is a small Mt. Town & was formerly given by Will. of Bologne K. Stephen's Son to Faramusius of Bologne, whose only Daughter & Heir Sibill, married Ingelram de Fienes from whom descended ye Fienes Barons of Dacre. & ye Baron Say & Sele.

[at 39½]

Portland

Gives Title of Duke, to his grace Henry Bentinck, Created Duke, July ye 6th 1716. Chief Seat at Bulstrode, in ye County of Bucks.

Frampton

Is the Lordship of Col. Robert Brown who has a fine Seat in it; It abounds with excellent Trouts; & has a Mt. on Thursd. [at 62½]

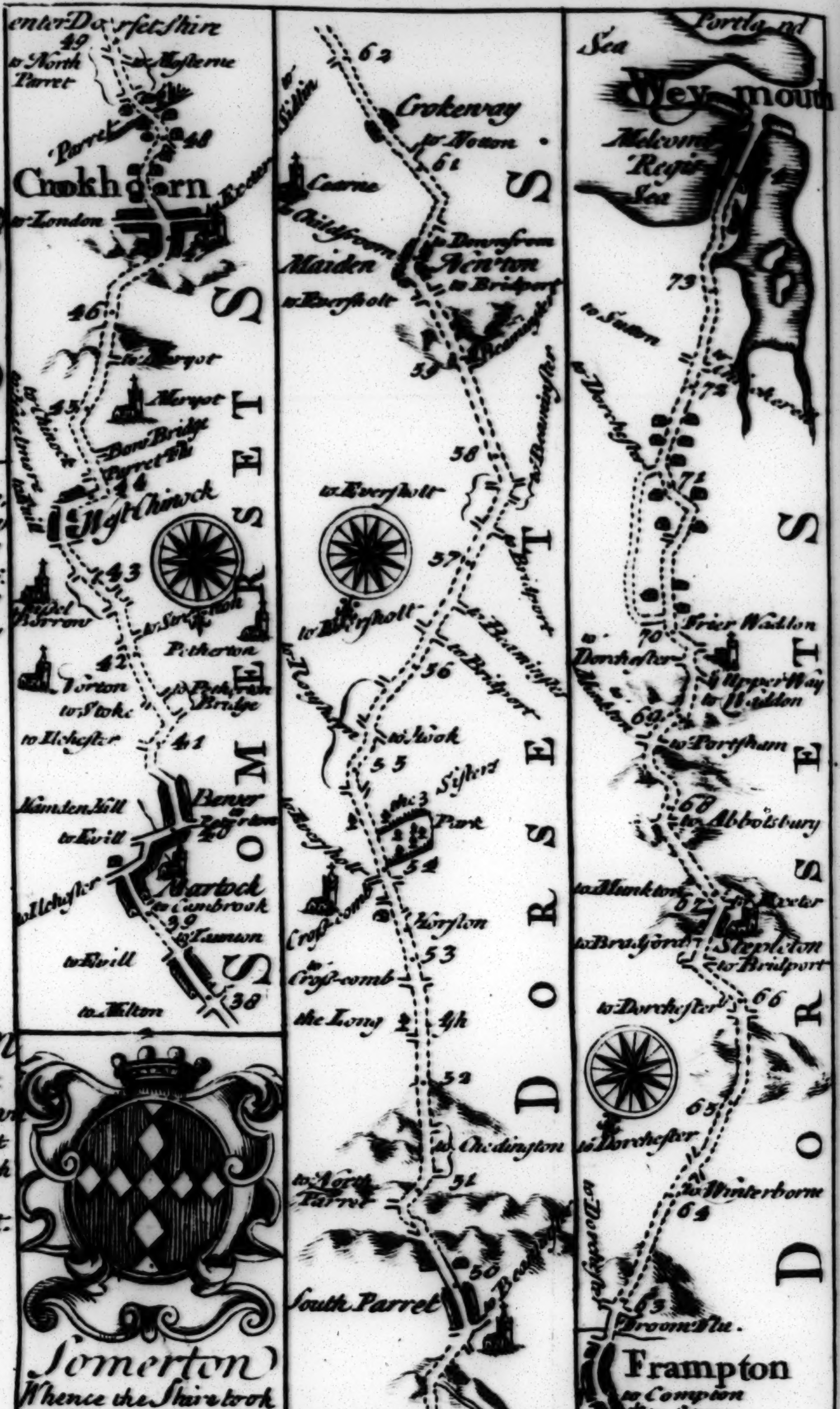
enter Dorset Shire
49
to North Parret
to Misterne
Parret
48
Crookhorn
to Exeter
to London
46
to Merriot
Merriot
45
Bow Bridge
Parret Ri.
44
Sth. Chinock
43
Sock Dennis
to Stratton
Petherton
42
Norton
to Stoke
Petherton Bridge
to Ilchester
41
Hamden Hill
to Evill
Bower Hinton
40
to Ilchester
Martock
to Cambrook
39
to Tanton
to Evill
to Milton
38
SOMERSET S.
62
to Sillen
Crokenway
to Notton
61
Carne
Chilfrome
Maiden Newton
Dunsfrom
to Bridport
to Evershott
to Beamenster
59
58
to Evershott
57
to Evershott
to Beamenster
56
to Bridport
to Reyndon
to Wook
55
the 3 Sisters
Park
54
Crosscomb
Corston
53
to Crosscomb
the Long
4h
52
to Chedington
to North Parret
51
50
South Parret
Beam
DORSET S.
Portland
Sea
Weymouth
Melcomb Regis
Sea
73
to Sutton
72
to Dorchester
to Overcomb
71
70
Frier Waddon
to Dorchester
Upper Way
to Waddon
69
to Portsham
68
to Abbotsbury
to Munkton
67
to Exeter
to Bradford
Stepleton
to Bridport
to Dorchester
66
65
to Dorchester
to Winterborne
64
to Dorchester
63
Broom Hie.
Frampton
to Compton
to Carne
DORSET S.

Somerton

Whence the Shire took its Name, was formerly a place of Note, especially for its Castle belonging to the West Saxon Kings, w.ch Ethellald K. of ye Mercians possessed himself of by storm, but the Town has little now worth remarking, save its Market every Monday Fortnight for Cattle &c. which is ye principal support of ye Town — It gives title to ye Rt. Hon.ble Will. Stawell Created Baron Stawel of Somerton, Jan. 15th 1682, 34th Cha. 2d Cheif Seats at Aldermarston in Com. Buck, at Somerton, & at Ham House in Somerset-sh.

The Road from

CAMBRIDGE *to* COVENTRY.

Containing 54 comp. and 80'6 meas.^{d} Miles.

From Cambridge, to	com	meas		com	mea
Elſley	8	11'5	Northampton	32	49'5
S^t. Neot's	12	17'1	Watford	40	61'2
Great Stoughton	15	22'4	Rugby	46	69'1
Higham Ferries	22	34'4	Coventry	54	80'6

A Description of Cambridg University, wth its Arms Stiled by M^r. Cambden the other Eye of the Kingdom [with regard to Oxford] and the excellent Magazine of all good Learning and Religion, is undoubtedly of great Antiquity. For though the Romantick Story of Cantaber the Spaniards founding it about 375 Years before Our Saviour, is not insisted on by its greatest Favourites, and the old Charters produced by D^r. Caius may not amount to a Proof [as he would have it] of K. Lucius's Patronizing it: yet certainly the Accounts deliver'd by Historians of Sigebert King of the East Angles erecting Schools or a Colledge for the teaching Liberal Arts and Sciences at Cambridge about the year 636, which King Edwd. the Elder repaired about the year 915, well deserve our regard and credit. Unleſs [as its poſsible] they mistake Cambridge for Granchester near it, for the Ambiguity or uncertainty of the Originall Accounts allow us room to apply that to one University which the Authors meant of the other, or of applying that to Cambridge or Oxford by them related of other Nurseries of Learning, in different places. Indeed the most unsuspected Account we have of the rise of this famous University is, That Jeofrey Abbot of Crowland having had his Monastery destroyed by Fire about the year 1110, partly to raise Money to rebuild it, and partly to settle his Monks in the mean time, sent four of the most learned of them to his Manor of Cotenham, near Cambridge, Viz^t. Gilbert who profeſsed Divinity and preached very Zealously against Judaism, with which ye Town was then infected; Odo, a Singular Gramarian, who read Gramar to ye younger sort; Terricus, a subtle Logician, who instructed them in ye Art of Reasoning; and William who taught them Rhetorick after an excellent Method, which New Profeſsors were so well approved of and met with such encouragem^t. that Jeofrey himself went and joyn'd them, and so Cambridg soon became an eminent Seat of Learning. In K. Johns reign ye Number of Students were considerably encreas'd by ye resort of many from Oxford, occasion'd by an unjust proceeding of that King as is mention'd in ye Account of Oxford City. However it was some time ere Colleges or Halls were erected for the Convenient reception and aſsociation of Students, and some time longer ere they were endowed, nor were the first Foundations considerable in the Infancy of this University; so that we may now say of it as was said of Rome in its Prim E parvo origine in tantae Magnitudinis instar emicuit. The University is a Body in it self and incorp^d. by Chart. gov^d. by its own Laws and Statutes under ye jurisdiction of a Chancell^r. who was chosen annually till ye year 1504 when Jno. Fisher B^p. of Rochester, was confirmed for life & ye like settlem^t. provided for his Succeſsors, by decree of ye University. This great Officer [who is at present his Grace Charles Duke of Somerset] being rarely present his Office is executed by a Vice Chancell^r. annually chosen, who has under him 2 Proctors, and 2 Taxers. This University enjoys very great privileges and Exemptions by Charter of Rich^d. 2^d. and Hen. 8th. who granted it ye Liberty of Printing omnes & omnimodos Libros, which Oxford then had not. Lastly K. Ja^s. 1st by his Diploma or Charter dat. 12°. Mart. A^o. R^{ni}. 1°. 1603. granted the Chancell^r. Masters and Scholars of this University ye privilege of returning 2 Persons to represent them in Parliament.

Weſton

Gives title to ye Rt Hon.ble Cha. Butler, Created Baron Jan. 23d 1609. Cheif Seat at Weſton in Com. Huntingdon.

Higham Ferrers

So called because it formerly belonged to ye Ferrers, who had a Caſtle in it. Is an ancient Boro. govern'd by a Mayor, 7 Ald.n a Record.r & 13 Cap.l Burgeſses. M.t on Sat. & Fairs June 17th, Jul 2d and Sept.r 20th. In this Town was born Henry Chicheley Arch BP. of Canterbury, who founded here a Coll for Seculars & Prebendaries & an Alms house & all Souls Coll at Oxford. —

[at 34½]

Althorp

The Seat of the noted & Hon.ble Family of the Spencers.

[at 55]

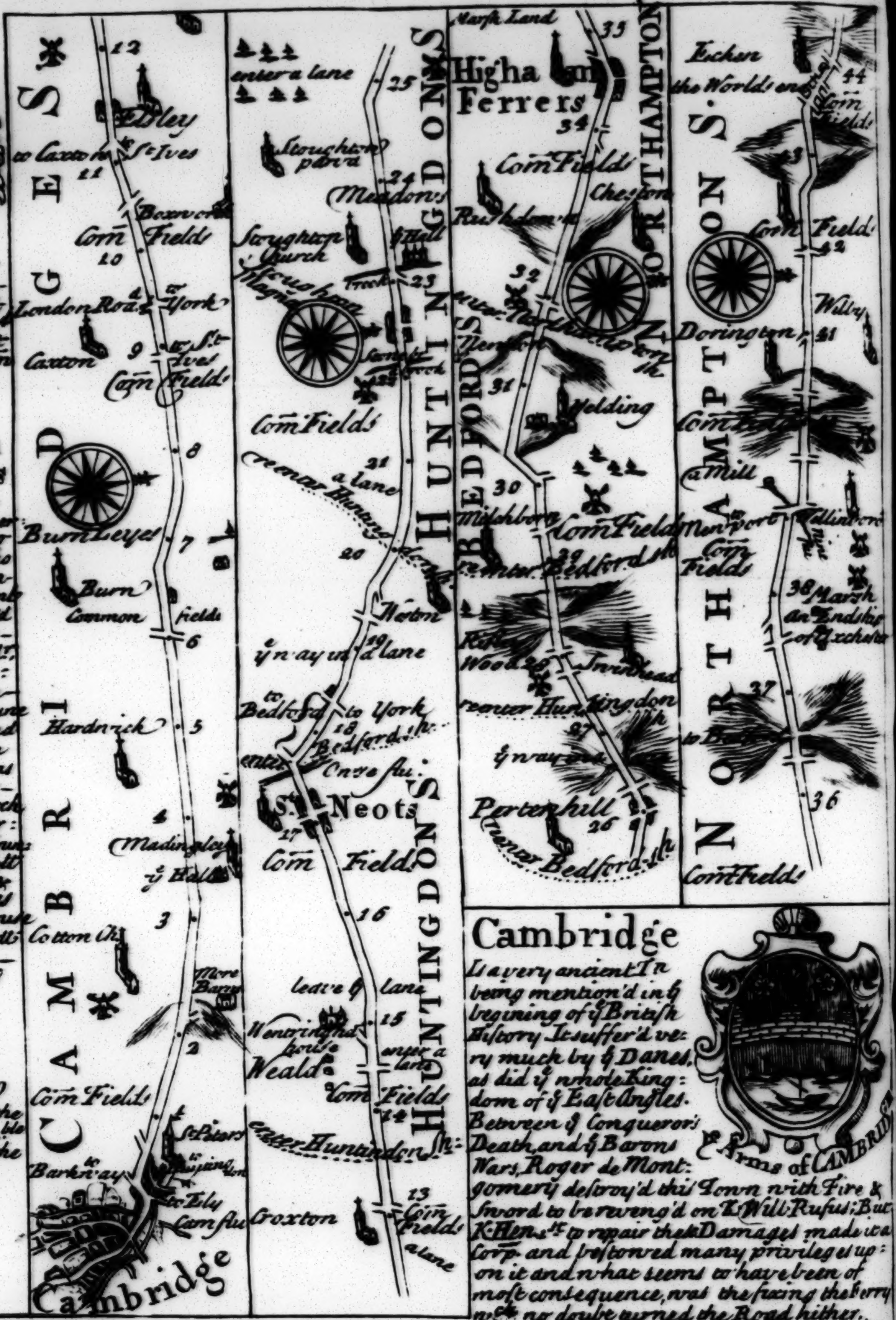
CAMBRIDGES
Cambridge
Barkway
to Ely
Cam flu
St Peters
Com Field
More Barn
Cotton Ch.
Madingley
ye Hall
Hardwick
Burn Common
fields
Burnleyes
Caxton
Com Field
London Road
to York
to St Ives
Com Field
Boxworth
to Caxton
Elsley
St Ives
HUNTINGDONS
Croxton
enter Huntingdon Sh.
Com Fields
Weald
Wentringham house
leave ye lane
enter a lane
Com Field
St Neots
Ouse flu
to Bedford
to York
Bedford Sh.
ye way in a lane
Weston
a lane
enter Huntingdon Sh.
Com Fields
Stoughton Magna
Stoughton Church
Meadons
ye Hall
Stoughton parva
enter a lane
BEDFORDS
Higham Ferrers
Marsh Land
Com Fields
Rushden
Chesham
Yelding
Milshbro
Com Fields
enter Bedford Sh.
Risely Wood
Swineshead
enter Huntingdon Sh.
ye way
Pertenhill
enter Bedford Sh.
NORTHAMPTON
NORTHAMPTON S.
Ecken
the Worlds end
Com Fields
Com Field
Willey
Dorington
Com Field
a Mill
Mears Ashby
Com Fields
Wellingborow
Marsh
an End slip of Ecchester
to Bedford
Com Field
The Arms of CAMBRIDGE

Cambridge

Is a very ancient Tn being mention'd in ye begining of ye Britiſh Hiſtory. It ſuffer'd very much by ye Danes, as did ye whole Kingdom of ye Eaſt Angles. Between ye Conqueror's Death, and ye Barons Wars, Roger de Montgomery deſtroy'd this Town with Fire & Sword to be reveng'd on K. Will. Rufus; But K. Hen. 1st to repair these Damages made it a Corp. and beſtowed many privileges upon it and what seems to have been of moſt consequence, was the fixing the Ferry wch no doubt turned the Road hither, whereupon 'tis ſuppos'd it soon grew to be a place of trade. The Jews being invited to England by K. Will. 1st and 2d grew very populous in this Town for several Generations. The Town is now large & very considerable having 14 Pariſh Churches. The Borough has its privileges as well as the University, though the latter hath ye moſt and greateſt. 'Tis govern'd by a Mayor, a High Steward, Recorder, 12 Aldermen, &c. The Mayor at his Entrance upon his office takes a solemn Oath that he will maintain the privilege liberties and cuſtoms of the University. Memb.s for Parl. are return'd by Indenture between the High Sheriff & the Alderm.n and Burgeſs.s the Number of Electors being about two Hundred. Near Cambridg is Sturbridg remarkable on account of its Fair [beginning on Sept.r 7th and holding 14 days] thought by some to be the moſt famous in the Kingdom both for variety of Comodities and the vaſt concource of People of all sorts which resort to it.

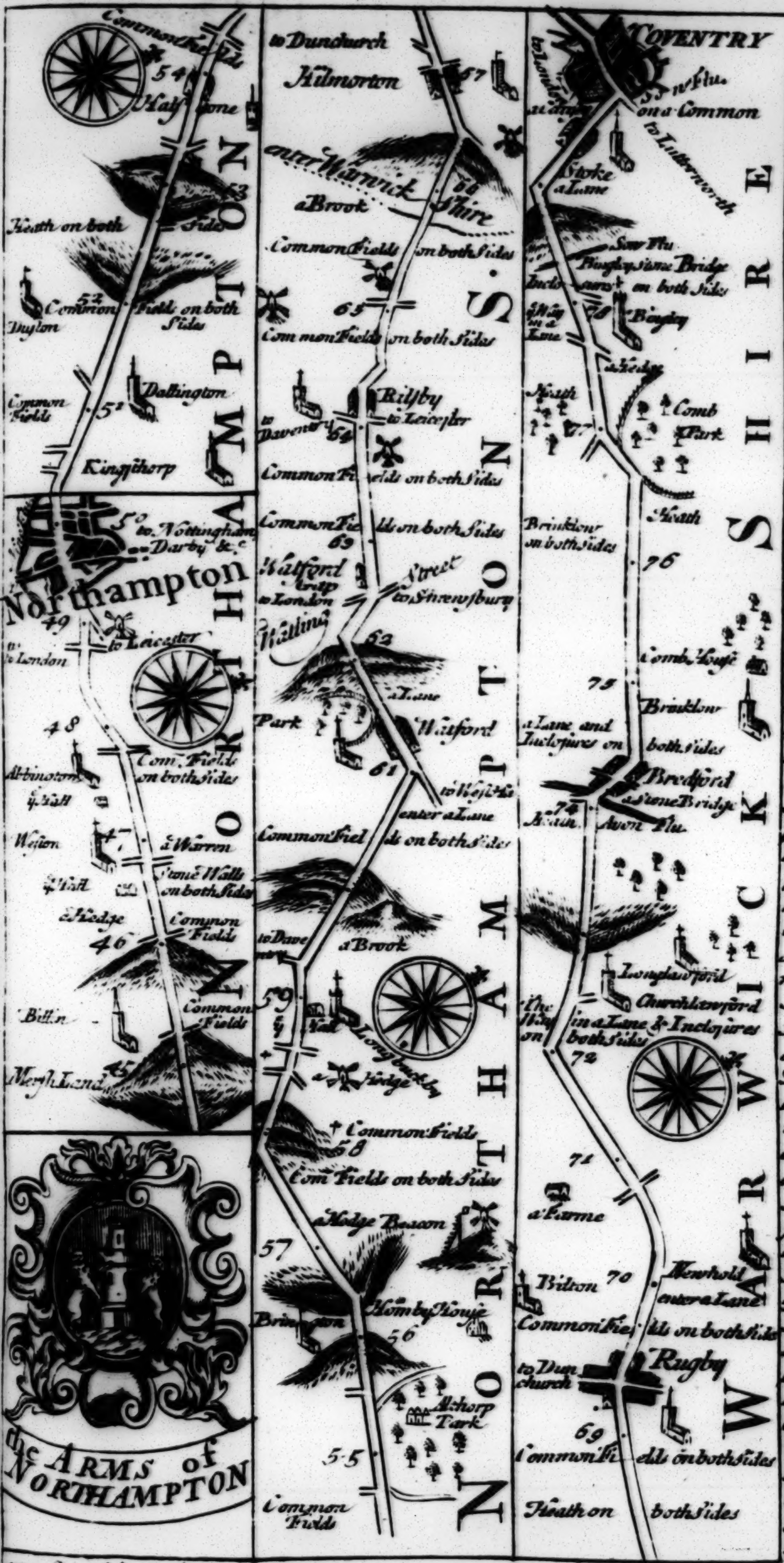
COVENTRY
to Dunchurch
Kilmorton
enter Warwick Shire
a Brook
Common Fields on both Sides
Rilsby
to Leicester
to Daventry
Watford
to London
Watling Street
to Shrewsbury
Park
Common Fields
a Hedge Beacon
Hornby House
Brington
Althorp Park
Common Fields
on a Common
to Lutterworth
Stoke
a Lane
Sow Flu.
Bingley Stone Bridge
Bingley
Comb Park
Heath
Brinklow on both Sides
Comb House
Brinklow
a Lane and Inclosures on both Sides
Bredford
a Stone Bridge
Avon Flu.
Longlawford
Churchlawford
in a Lane & Inclosures
a Farme
Bilton
Newbold
enter a Lane
Common Fields on both Sides
Rugby
to Dunchurch
Heath on both Sides
Common Fields
Half Stone
Heath on both Sides
Common Fields on both Sides
Dallington
Kingsthorp
Northampton
to Nottingham Darby &c.
to Leicester
to London
Abbington
Weston
a Warren
Stone Walls on both Sides
a Hedge
Common Fields
Billin
Nergh Land
NORTHAMPTON S.
WARWICK SHIRE
the ARMS of NORTHAMPTON

Northampton

Is a very ancient Boro', Incorporated by several Charters: It rec'd a Chart of confirmation from K: Jas 1st and is now gov'd by the Rt. Honble the E. of Northton Recordr, a Mayor a Bayliffs and 48 Burgess. Memb. for Parl. are elected by the Freemen paying Scot & Lot. Our Kings for the conveniency of its situation have sometimes held their Parl. in this Town, which was formerly very large and populous having a strong Castle built by Simon Sentiz first of that Name E. of Northton, and Walls round it within which were 7 Par. Chs. besides 2 in the Suburbs: It has now only 4 but very flourishing and well inhabited being ye place where the Assizes for ye County and Quarter Sessions are held. It has also a good Free school, a Alms-houses, a Goal for all Prisoners taken within the County, 3 Mts Weekly Vizt. Wedn. Frid. and Sat a very considerable one for Corn, and 7 Fairs, Vizt. St George's St James's, & St Hugh's day and the 4 Lady days. Here was a very bloody Battle fought in the year 1640 wherein the unfortunate K. Hen. 6th was a second time made prisoner by his uneasy Subjects headed by Richd Nevil E. of Warwick. In the time of K. Hen. 3d several discontented Students of the Universities of Oxford & Cambridge came and settled here, and erected a little Academy for all sorts of Learning, but it was in a short time dissolved by the King's Letters, and express Orders were given, That no one should study here, as in an University; because (as the Letters have it) it would be a manifest damage and inconvenience to the ancient University of Oxford. —

The Road from

CARLISLE to RARWICK.

Containing 55 comp. and 80'4 meas.d Miles.

Brakenhill	6	9'4	Kelſo	39	57'2
Enter Scotland	12	18'6	*Enter* England	43	62'6
Caſtleton	16	24'4	Cornhill	46	66'7
Jedborô	32	46'4	Weſel	48	70'2

Barwick 55:80'4


The NORTH & EAST RIDING of YORK SHIRE
P. of DURHAM
Stockton
Darlington
Barnard Castle
Richmond
N. Allerton
Whitby
Robin Hoods Bay
Scarborough
Pickering
Bridlington
Malton
Hovingham
Midlham
Carlton
Masham
Rippon
Boroughbridge
YORK
Hull
Barton
Burton
P. of yᵉ WEST RIDING
P. of LINCOLNS
Humber
Spurnhead
English Miles
North Riding Wapontakes &c.
1 West Gidding Wap.
2 East Gidding W.
3 Allerton Shire
4 Langbargh Lib.
5 Whitby Strand L.
6 Pickering W.
7 Rydal W.
8 Bulmer W.
9 Burdforth W.
10 Halykeld W.
11 East Hang W.
12 West Hang W.
East Riding Wapontakes &c.
1 Buckcross W.
2 Dickering W.
3 Holderness W.
Ouse & Darwent W.
5 Hondensher W.
6 Wilton Devi.
7 Baynton D.
8 Holm D.
9 Hunsley
Hartshill

The County of **YORK** is divided into 3 Parts, anciently called Frithings [i.e. third Parts] now corruptly Ridings Viz.t Eaſt, North and Weſt; the Eaſt between Derwent River and the Sea; yᵉ North containing all yᵉ North Part as far as Weſtmorland; yᵉ Weſt being yᵉ largeſt has yᵉ 2 former for its bounds & in these Ridings is a fourth Division containing Richmondſh., Cleveland, Grave, & Holderneſs. The Air here in divers places very temperate, but moſtly cold, cheifly on yᵉ Hills, and on yᵉ borders of Durham. The Soil is in some places very fruitfull, but in others stony barren & gravelly: & in some places moorish, miry & fenny, in others woody; and in many places Champagn, affording plenty of Corn. In a word there is a great variety both in yᵉ Nature quality & goodneſs of yᵉ Soil.

See this Account continued under the West Riding in Page 236

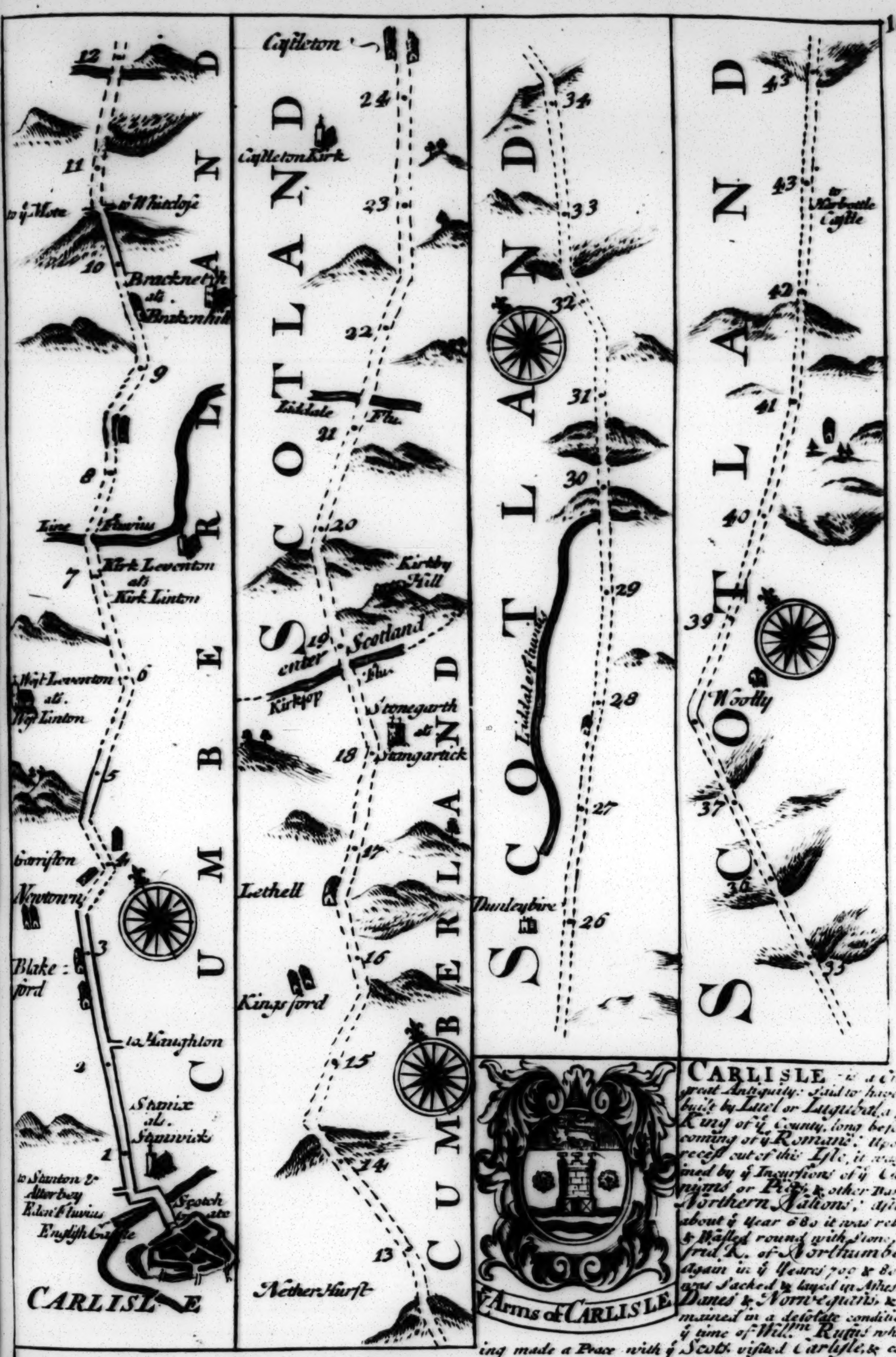
CARLISLE
English Castle
Scotch Gate
Eden Fluvius
to Stanton & Allerbey
Stanix als. Stanwick
to Haughton
Blake ford
Newtown
Garriston
West Leventon als. West Linton
Kirk Leventon als. Kirk Linton
Line Fluvius
Bracknet als. Brakenhill
to ye Mote
to Whitclose
CUMBERLAND
Nether Hurst
Kingsford
Lethell
Stonegarth als. Stangartick
Kirkop
enter Scotland
Flu.
Kirkby Hill
Liddale Flu.
Castleton Kirk
Castleton
SCOTLAND
CUMBERLAND
Dunleybire
Liddale Fluvius
SCOTLAND
Woolly
to Harbottle Castle
SCOTLAND
1
2
3
4
5
6
7
8
9
10
11
12
13
14
15
16
17
18
19
20
21
22
23
24
26
27
28
29
30
31
32
33
34
35
36
37
39
40
41
42
43
43
ye Arms of CARLISLE

CARLISLE is a City of great Antiquity: said to have been built by **Luel** or **Lugubal**, a petty King of ye County, long before ye coming of ye **Romans**. Upon their recess out of this **Isle**, it was ruined by ye Incursions of ye Caledonians or **Picts** & other Barbarous **Northern Nations**; afterwds about ye Year 680 it was rebuilt & Walled round with stone, by **Egfrid K. of Northumberland**. Again in ye Years 700 & 800 it was sacked & layed in Ashes by ye **Danes** & **Norwegians**, & remained in a desolate condition till ye time of Willm **Rufus** who having made a Peace with ye **Scots** visited Carlisle, & considering how good a Barrier it might be against that People, in case of a new eruption ordered ye Walls & Castle to be repaired. K. Henry 1st repaired & much augmented its Fortifications. The Castle is at this Day a well Fortified building, as is the Citadel, which reced considerable additions in its Strength from K. Henry 8th. The Cathedral (tho' it suffered considerably in ye great Rebellion) Still remains a very Magnificent Structure, & there are besides 2 good Parish Churches. The Corporation is very Ancient, by Charter from K. Edwd 3d 26o Rni, Richd 2d 5o & 14o Rni, Hen. 4th 1st Rni, & Hen. 6th 17o Rni &c. & consists of a Mayor, chosen Yearly out of 12 Aldermen, a Recorder, Chamberlain, 2 Sheriffs chosen Yearly out of 24 Capital Citizens or Comon Council men, a Sword & Mace bearer &c. It trades chiefly in Fustians. Markets, Wednesday & Saturday. Fairs, August 15th & September 8th.

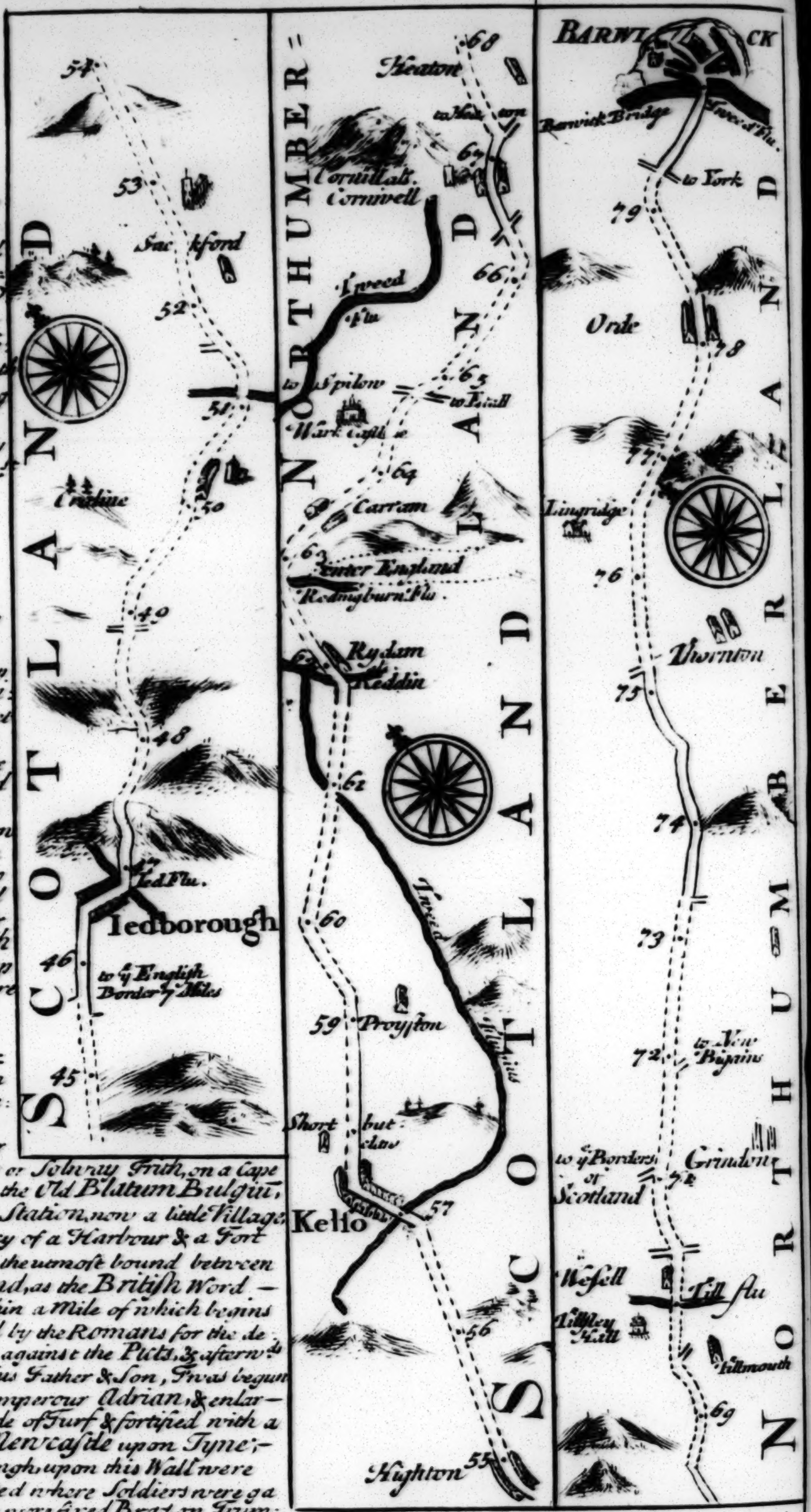
SCOTLAND
45
46
to ÿ English Border 7 Miles
Iedborough
Ied Flu.
48
49
50
Crailine
51
52
Sackford
53
54
SCOTLAND
Kelso
55
Highton
56
57
Short but claw
59
Proyston
60
61
Tweed
Rydam
Keddin
Redingburn Flu
Enter England
63
Carram
64
Wark castle
to Spilow
65
to Etall
66
Tweed Flu
Cornwall alt. Cornwell
67
to Wooler
Heaton
68
NORTHUMBERLAND
69
Tillmouth
Tillsey Hall
Wesell
Till flu
to ÿ Borders of Scotland
71
Grindon
72
to New Biggin
73
74
75
Thornton
76
Lingridge
77
78
Orde
79
to York
Berwick Bridge
Tweed Flu.
BARWICK
NORTHUMBERLAND

Kelso [at 57]

Is a considerable and well built Town pleasantly Seated on the North side of the River Tweed, & scarce inferiour to any in the South of Scotland: enjoying a good Market, & had formerly a Monastery founded by K. David 1st.

The Eden after having receiv'd several other considerable Rivers, empties it self into the Ituinian Bay where we meet with Burgh upon Sands Suppos'd to be the same with the old Castra Exploratorum, memorable on the account of the renowned K. Ed. 1st who seduced the Welsh, and marching with his Army against the Scotch dyed here in his Camp 7º Julij AD 1307. There is a very fair square Pillar nine Yards & an half in height erected in memory of Him on the very Spot whereon he expired.

About 6 Miles farther in the Ituinian Bay or Solway Frith, on a Cape of Land is Bolness the Old Blatum Bulgiũ, formerly a Roman Station, now a little Village having the conveniency of a Harbour & a Fort for its defence, it being the utmost bound between England, & Scotland, as the British Word — Bulch signifies: within a Mile of which begins the Picts Wall, erected by the Romans for the defence of the Britains against the Picts, & afterwds repaired by Theodosius Father & Son, Twas begun in this Place by the Emperour Adrian, & enlarged by Severus, made of Turf & fortified with a Ditch, extending to Newcastle upon Tyne; — about 80 Miles in lengh, upon this Wall were Castles & Towers erected where Soldiers were garisoned, & in the inside were fixed Brazon Trumpets or Pipes, laid along to call from one Station to another. Here are frequently found Roman Coins Pavements &c. & not long since was taken up a Figure of a Mercury or Victory, which is now in the Custody of John Aglionby Esqr. a Learned & curious Gentleman.

Jedborough [at 47] Is a handsom Market Town and of good resort.

The Road from

CHESTER *to* CARDIFF

Containing 110 comp: & 145 meas.d Miles.

Wrexham	9	11'4	New Town	45	61 4
Sallatin	19	25'2	Lanbeder vunneth	52	71
Llanfylen	23	31	Lanbeder vaur	60	81
Llanyelling	29	39'2	Bealth	68	91'6
Llanfair	37	50'2	Brecknock	80	107'6
Tregunnon	41	55'2	Cardiff	110	145'4

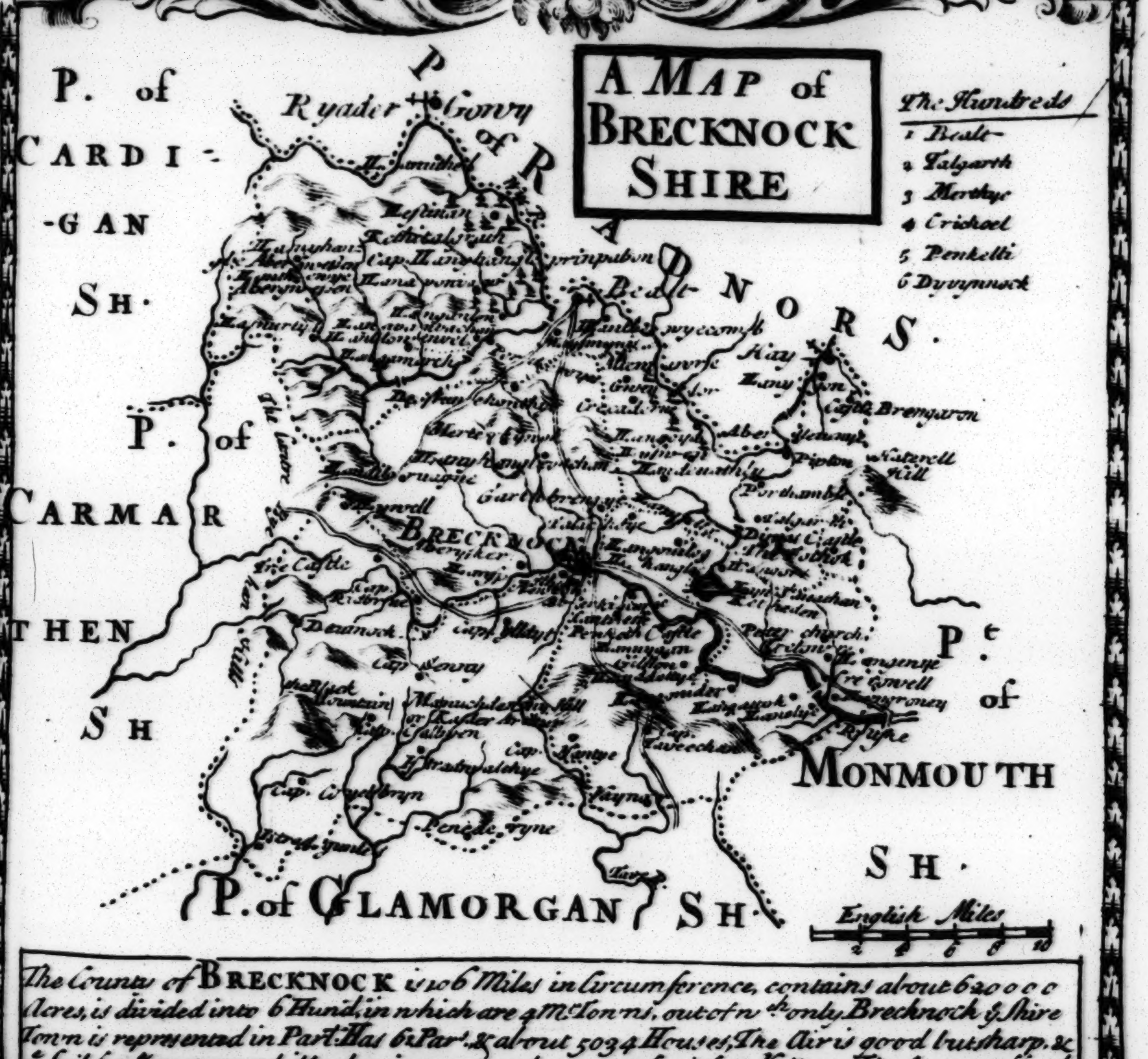
A MAP of BRECKNOCK SHIRE
The Hundreds
1 Bealt
2 Talgarth
3 Merthyr
4 Crickoel
5 Penkelli
6 Dyvynnock
P. of CARDI-GAN SH.
P of RADNORS.
P. of CARMARTHEN SH
Pt. of MONMOUTH SH.
P. of GLAMORGAN SH.
Ryader
Gowy
Bealt
Hay
Castle Brengaron
Naterell Hill
Porthamel
Pipton
BRECKNOCK
Tre Castle
Devanock
The Black Mountain
English Miles
2
4
6
8
10

The County of **BRECKNOCK** *is 106 Miles in Circumference, contains about 620000 Acres, is divided into 6 Hund. in which are 4 Mt. Towns, out of wch only Brecknock ye Shire Town is represented in Parlt. Has 61 Part. & about 5034 Houses, The Air is good but sharp, & ye Soil for ye most part hilly, having some pleasant & fruitfull Valleys. The County affords plenty of Corn & Grass, in ye Vales, & ye Rivers abundace of Fish, especially ye Wye & Usk, wch are full of Salmon, Trouts &c. This County pays in ye 2 Sh. Aid, £1585:19:0*

CHESTER

It is a very ancient City, formerly the station of ye Roman Legion Victrix under Titus Vinius & Julius Agricola, in ye time of ye Empr's Galba & Vespasian, whence some imagine it received its Name, Castria que. a Castris; It was made a County Incorporate by K. Hen: 7th 21o Regni under a Mayor on Record, 24 Ald, 2 Sheriffs, 40 Com Councl, &c. This City is one of ye five establish'd Ao 1695. for minting in the New Coin. It is encompassed with strong Walls built by Edelfleda ye Noble Mercian Lady. AD. 908. It has 9 Par Chs: besides St Werburgs the stately Cath. wherein is sd to be interr'd Hen: 4th Emperor of Germany who married Maud ye Conquerors grand Dar & regretting ye Imprisonment of his own Father ye Pope, & Cardinals, in his troubled Reign after he had been reconciled to & releas'd them, retir'd hither to spend ye remainder of his Life in privacy, as a Penitent. It is beautified with 4 Stately Gates, besides 3 Posterns, fortified with a Strong Castle & several Watch Towers, & Battlements for great Ordnance: The way of Access to it is by a handsome Stone Bri: of 9 Arches, over ye River Dee having a Gate at each end; the chief of which called ye Water Tower supplies ye Conduit Pipes with fresh Water. In ye Principal Streets are Piazzas or Rows having Shops on both sides, under wch People walk free from Wet in ye greatest Showers. The New Exchange or Common Hall begun Ao 1695. finished 1699. is a very Noble Structure, as is ye Shire Hall within ye Castle, where all matters of Law relating to ye County Palatine (which now is Incorporated into ye Patrimony of ye Crown) are decided by a Chamberlain, a Justice for ye Common Pleas of ye Crown, 2 Barons of ye Exchequers, 3 Serjeants at Law, a Sheriff, Attorny, Escheator. In ye said Shire Hall are Apartments for ye Justices of Assize, in their Circuit. This City declared for K. Chas 1st under ye Ld Byron, in ye time of ye Rebellion & afterwards for K. Chas 2d under Sr Geo: Booth. It was famous of old for ye Triumph of K. Edgar over ye British Ks, who with Kinadius K. of Scotland, Malcolm K. of Cumberland, Macon K. of Man & ye Islands, being 8 in Number were obliged to row him in a Barge up ye River Dee. Mkts Wedn & Sat. Fairs Midsumr & Michas. each [illegible] Week.

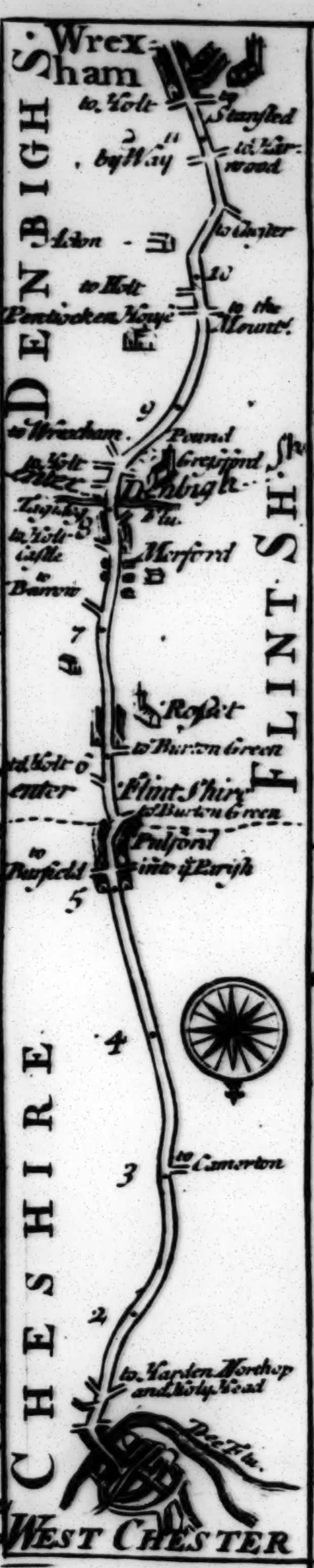
Wrexham
to Holt
Stansted
by Way
to Marwood
Acton
to Gester
to Holt
Pentrebychen House
to the Mount
9
to Wrexham
to Holt
Pulzer
Pound
Gresford
Denbigh
Marford
Barrow
7
Rossett
to Burton Green
enter Flint Shire
Pulford
Pulford Parish
5
4
3
to Caverton
2
to Harden, Northop and Holy Head
Dee flu.
DENBIGH SH.
FLINT SH.
CHESHIRE
WEST CHESTER

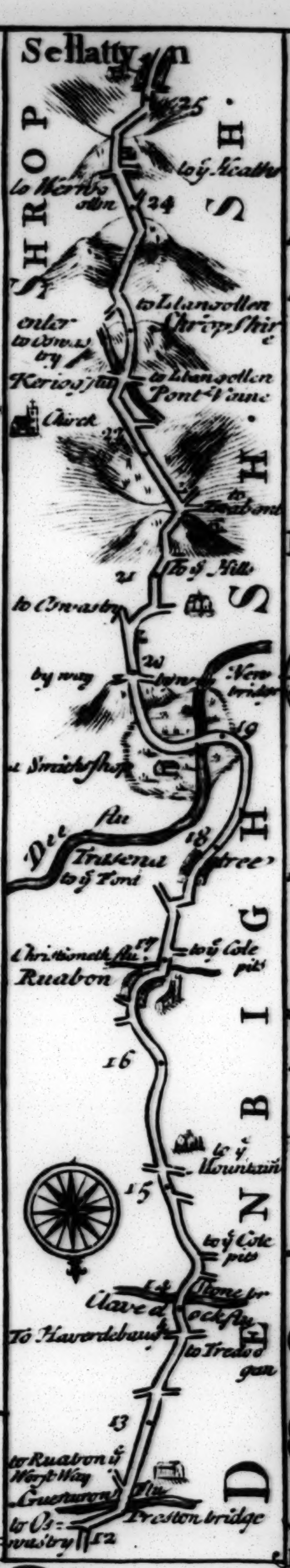
Sellattyn
25
to Wernos
24
to Llangollen
enter Shropshire
to Oswestry
Keriog flu
to Llangollen
Pont-Vanne
Chirck
22
to Bryn
21
to ye Hills
to Oswestry
20
New bridge
19
Smithshop
Dee flu
18
Trussenet
to ye Pont
Christionith flu.
17
to ye Cole pits
Ruabon
16
to ye Mountain
15
to ye Cole pits
14
Wavre Rock flu.
to Haverdebaun
to Tredod gan
13
to Ruabon & Wersh Way
Gueterum flu
Preston bridge
to Oswestry
12
SHROP SH.
DENBIGH SH.


35
enter Montgomery
Tavot flu
Llangedwin
34
to Llanrist
to Abercanllan
to Llanrylin
33
to Llanriod
32
to Llanwellee
to Llanrig
Llansylen
31
30
Keilet
the Hill
29
to Oswestry
28
to Llandilo
27
enter Denbigh
to Llanhangell
to Oswestry
Offa's Ditch
26
DENBIGH SH.
ye Arms of CHESTER

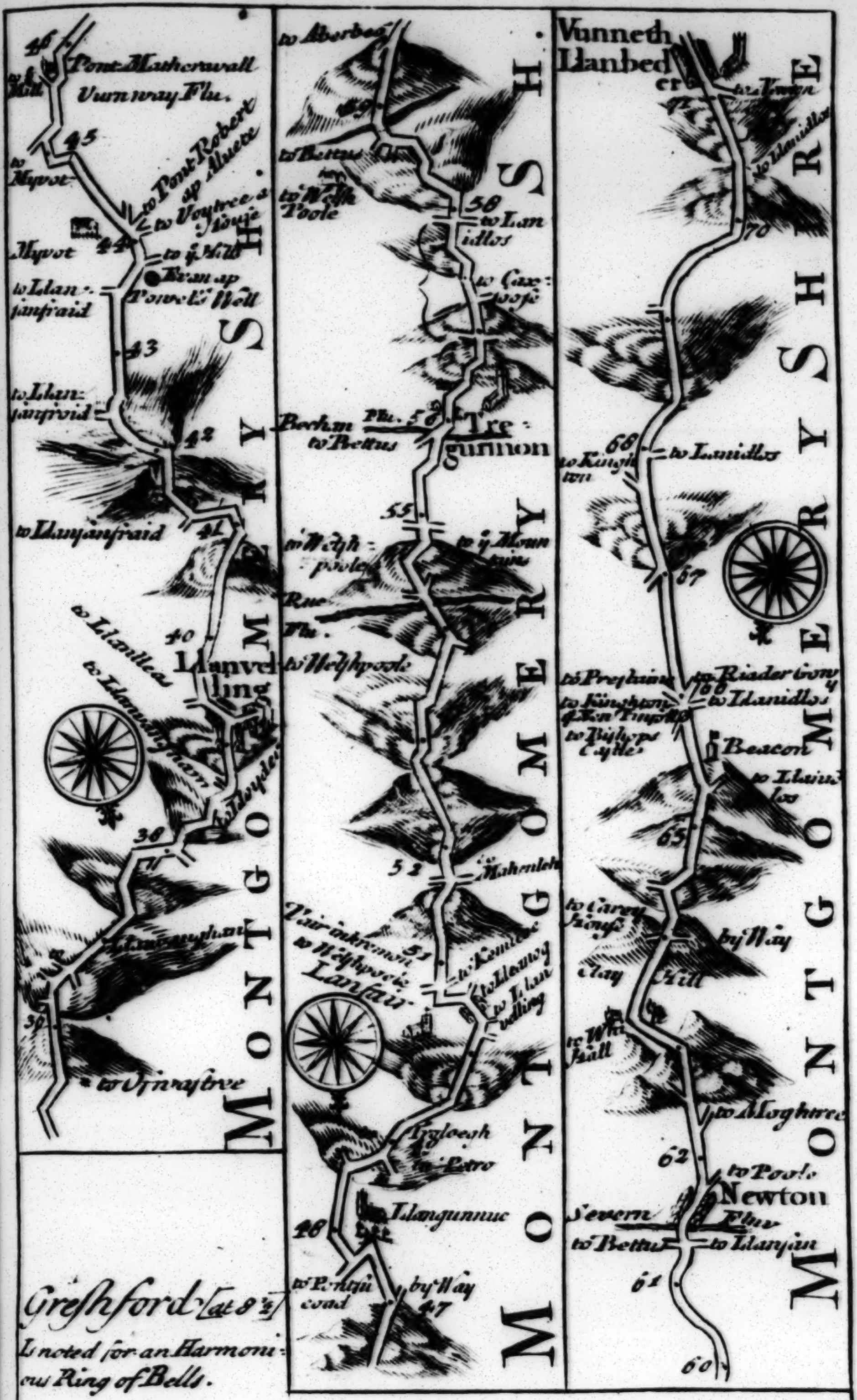
MONTGOMERYSH.
MONTGOMERYSH.
MONTGOMERYSHIRE
Pont Matherwall
Vurnway Flu.
to Pont Robert ap Alwete
to Voytree a House
Mywot
to Mywot
to y Mill
Evan ap Powel's Well
to Llansanfraid
to Llansanfraid
to Llansanfraid
Llanvelling
to Llanllea
to Llanwaddyn
to Ormastree
to Aberbechan
to Bettus
to Welsh Poole
to Lanidlos
to Caxwose
Becham Flu.
to Bettus
Tregunnon
to Welsh poole
to y Mountains
Rue Flu.
to Welshpoole
Mahenleth
Pair ink
to Welshpoole
Lanfair
to Kemmer
to Llanwog
to Llanvelling
Llanpetro
Llangunnuc
to Pentre coad
by Way
Vunneth
Llanbeder
to Kerry
to Llanidlos
to Lanidlos
to Knighton
to Presteign
to Knighton & Ten Tings
to Bishops Castle
to Rieder Gowy
to Llanidlos
Beacon
to Llanidlos
to Carey House
by Way
Clay Hill
to White Hall
to Moghtree
to Pools
Newton
Severn Flu.
to Bettus
to Llanyan
36
37
38
39
40
41
42
43
44
45
46
47
48
49
50
51
52
53
54
55
56
57
58
59
60
61
62
63
64
65
66
67
68
69
70
71
72

Greshford [at 8½] Is noted for an Harmonious Ring of Bells.

Newtown or Tre'Newydh [at 61½] Was formerly a Corporation, & has still a M^t. on Tuesdays.

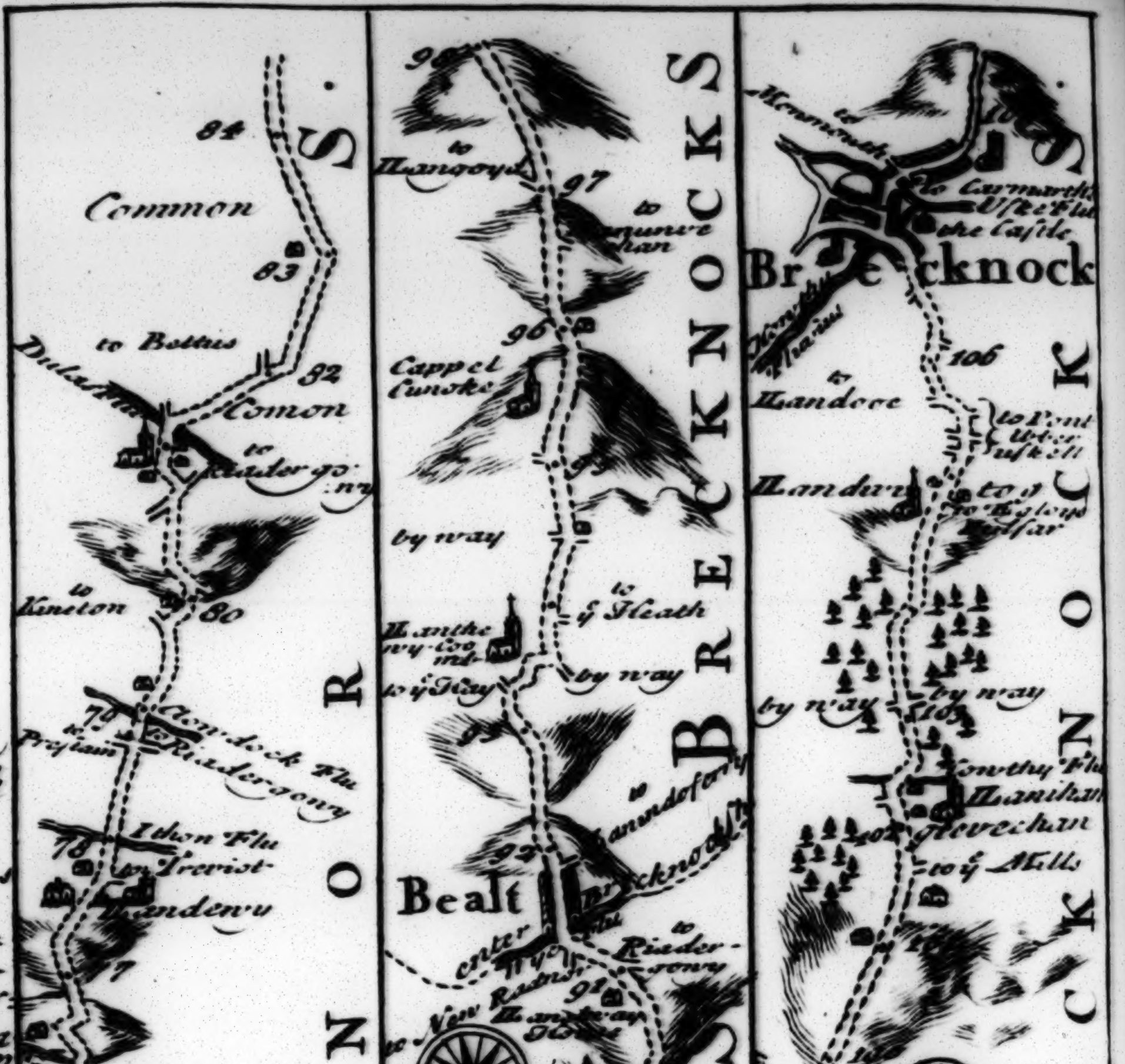
RADNOR
RADNOR
BRECKNOCKS
BRECKNOCK
Common
to Botties
Comon
to Riadergo ny
to Kineton
Prystain
Riadergony
Ithon Flu
to Trevist
Llandewy
Combehire Abby
Pont-Llanbister
Llanbister
to Llanano
Llanbaden Vinneth
to the Mill
to Newtown
to Llanidlos
to Llangoyd
to Cunnuvechan
Cappel Cunoke
by way
to ye Heath
Llanthenycoomb
to ye Hay
by way
to Llanderfeny
to Brecknock
Bealt
Wye
to Riadergony
to New Radnor
Llanfaroy
to Kineton
to Bealt the worst way
Ithan Fluvius
Common
to Monmouth
to Carmarthen
Uske Flu
the Castle
Brecknock
Hondhy Fluvius
to Llandove
Llandirr
to Pont Vilter Uske
to ye Heslings Passar
by way
Towthy Flu
Llanihan
Greverchan
to ye Mills
to Builth
ye Arms of BRECKNOK
72
73
74
75
76
77
78
79
80
82
83
84
85
86
87
88
89
90
91
92
93
95
96
97
98
99
102
103
106

Brecknock

Called in the British Language Aber-Hondhy from the confluence of ye 2 Rivrs Hondhy & Uske. Is a Town of great Antiquity & had a strong Cast built in it by Bernard Newmarch a couragious Norman who was ye first person yt successfully attempted ye Reduction of this Country temp. Willi. Rufi & ye more effectually to settle his Conquests, married Nest ye Daughter of Pr. Gryffyth, who being a libidinous & passionate Woman, & resenting an affront wch Mahel her only Son had put upon a Spark of hers did not scruple deposing before K. Hen. 2d That he was begotten on her in Adultery & so ye Ldship & Possessions of his Father devolved on his Sister Sibyll & her Husband Miles E. of Hereford, who leaving 5 Sons & then dying without Issue ye Inheritance fell to Bertha his Daughter. She married Philip de Breose, & had by him Wm. de Breose, Ld. of Brecknock, whose Wife's unhappy Petulancy & Railery agt. K. Jno. obliged him to mortgage his Castles of Brecknock, Hay, & Radnor, to satisfy ye Debts due to & demanded by ye offended King, who put a Garison in each Castle. But Breose hankering after his former possessions, & having surprized ye Garrison & endeavoured to excite a Rebellion was on approach of ye K.s Forces obliged to retire into Ireland, whence returning, & after a pardon granted on a feigned submission & solemn promises of Obedience raising new disturbances. He was at last forced to flee into France where he dyed. And his Wife ye Source of his misfortunes was her-self imprison'd & maserably starved to Death.

This Town is at present in a very flourishing condition, being govd. by 2 Bayliffs, a Recordr. 15 Ald. 2 Chamberlns. a Town Clerk, 2 Constables, & 2 Serjts. at Mace & sends 1 Membr. to Parlt. It has 2 Par. Chs. & K. Hen. 8th founded in it a Collegiate Church, & 14 Prebendaries, which he translated hither from Abergwilly in Carmarthensh. & settled in ye Priory of ye Dominicans. Mt. on Wednesday.

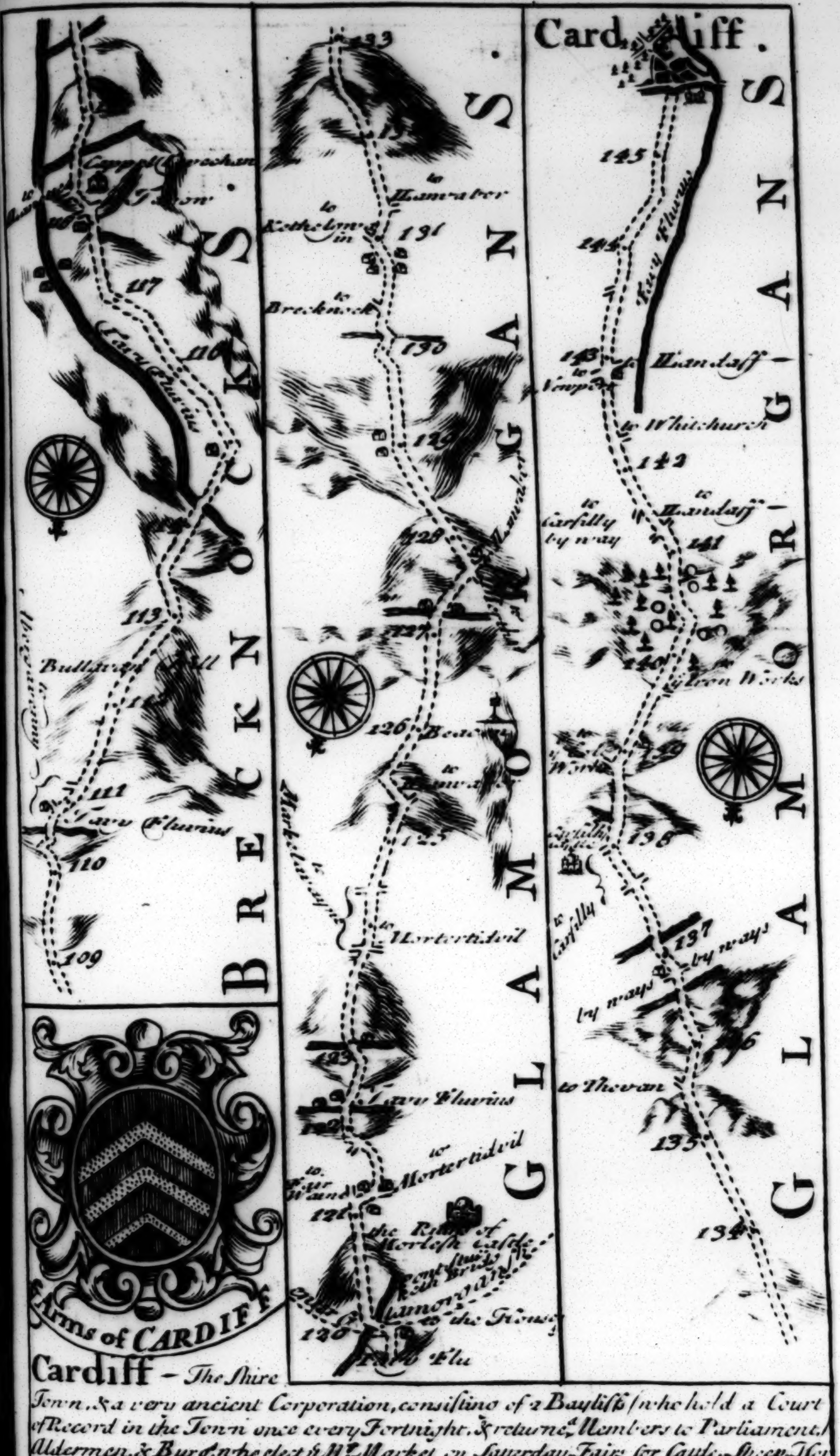
Card-diff.
GLAMORGANS
BRECKNOCKS
GLAMORGANS
GLAMORGANS
145
144
143
142
141
140
139
138
137
136
135
134
133
132
131
130
129
128
127
126
125
124
123
122
121
120
117
116
113
111
110
109
Tavy Fluvius
to Llandaff
to Newport
to Whitchurch
to Carfilly by way
Iron Works
to Carfilly
by ways
to Thevan
to Llanvaber
to Kethelmore in
to Brecknock
Bettws
to Llanvair
Mortertidvil
to Mortertidvil
Tavy Fluvius
the Ruins of Morlesh Castle
to the Fonsy
Tavo Flu
Capel Brachen
Tawy Fluvius
Bullwen Hill
Arms of CARDIFF

Cardiff – *The Shire Town, & a very ancient Corporation, consisting of 2 Bayliſs (who hold a Court of Record in the Town once every Fortnight, & returns 1 Member to Parliament,) Aldermen, & Burg.s who elect ye Mr. Market on Saturday. Fairs for Cattle, Sheep, Horses, &c. 2d Wednesday in March. June 20th September. 8th & November 30th. Rob. Curthose, Earl of Normandy, and eldest Son to William the Conqueror; having his Eyes put out by order of his Brother Henry, was afterward imprisoned in Cardiff Castle, where he died in an old Age.*

The ROAD from DARTMOUTH in DEVON SHIRE To MINHEAD in SOMERSET S.

Containing 52 comp. & 71 meas.d Miles

from DARTMOUTH	comp.	meas.		comp.	meas.
to Newton Bushel	12	16	Bampton	39	53½
Kenford	20	26⅞	Berry	42	57½
EXETER	22	31⅓	Embercomb	50	67⅙
Silverton	28	39	Minhead	52	71½
Tiverton	34	46			


A MAP of SOMERSET SHIRE -
English Miles
2 4 6 8 10
This County Gives title to his Grace Ch. Seymour, Great and D. 1546. Chief Seats at Petworth Place in Sussex, at Marlboro' House in Wiltsh. & at Sion House in Middlx.
P. of GLOCESTER
BRISTOL S.
Keynsham
BATH
Wells
Shepton Mallet
Minhead
Porlock
Dunster
Watchet
Bridgwater
Dulverton
Wiveliscomb
Taunton
Milborn Port
Sherborne
P. of DEVON S.
DORSET S.
The Hundreds
1 Chew
2 Chewton
3 Bathform
4 Keynsham
5 Bruton
6 Cattersash
7 Norton Ferres
8 Frome
9 Wells
10 Kilmersdon
11 Glaston
12 Horethorn
13 Wells & Welsford
14 Whitston
15 Taunton
16 F. of N. Curry
17 Milverton
18 Carhampton
19 Williton & Freemanors
20 Whit Leigh
21 Cannington
N. Petherton
Andersfield
North Curry
Abdicke
Bulston
Kingsbury
S. Petherton
Crewkerne
Somerton
Pitney
Tintinhull
Hounsborow
Coker
Martock
Winterstoke
Portbury
Bempston
Brent
Hartcliffe & Bedminster

The County of **SOMERSET** – is 150 Miles in Circumference, contains ab.t 1075000 Acres, 42 Hundreds, 3 Cits. 385 Par: & 44006 Houses. The Air is generally very good, unless it be in ye Marsh Country, where it inclines to Agues & other Distempers. The Soil is likewise extraordinary, yielding in ye Low Country plenty of Corn, Grass & Apples for Cyder, & ye Hills tho' much more barren, by labour & industry are become able to bear good Corn. It is for ye most part an uneven Country, except in ye Lower Parts wch is Moorish, & in some Places so full of Boggs that there is no passing over in ye Winter Season, being inaccessible to Man or Beast unless it be in ye dry time of Summer. Its chief Commodities are Corn, Cattle, Lead, Wood for Dyers, & Bristol Stones. The Oxen in this County vie with Lancashire for ye fairest in England. 'Tis a fine plentifull County yielding all manner of Grain, Fish, Fowl, Fruits &c. Its Hills are covered with Flocks of Sheep. Its Rivers are full of Trouts, Eels, &c. Its chief Manufactures are Cloth, Serges &c. Pays to the 2 Shill: Aid. £37236-11-0.

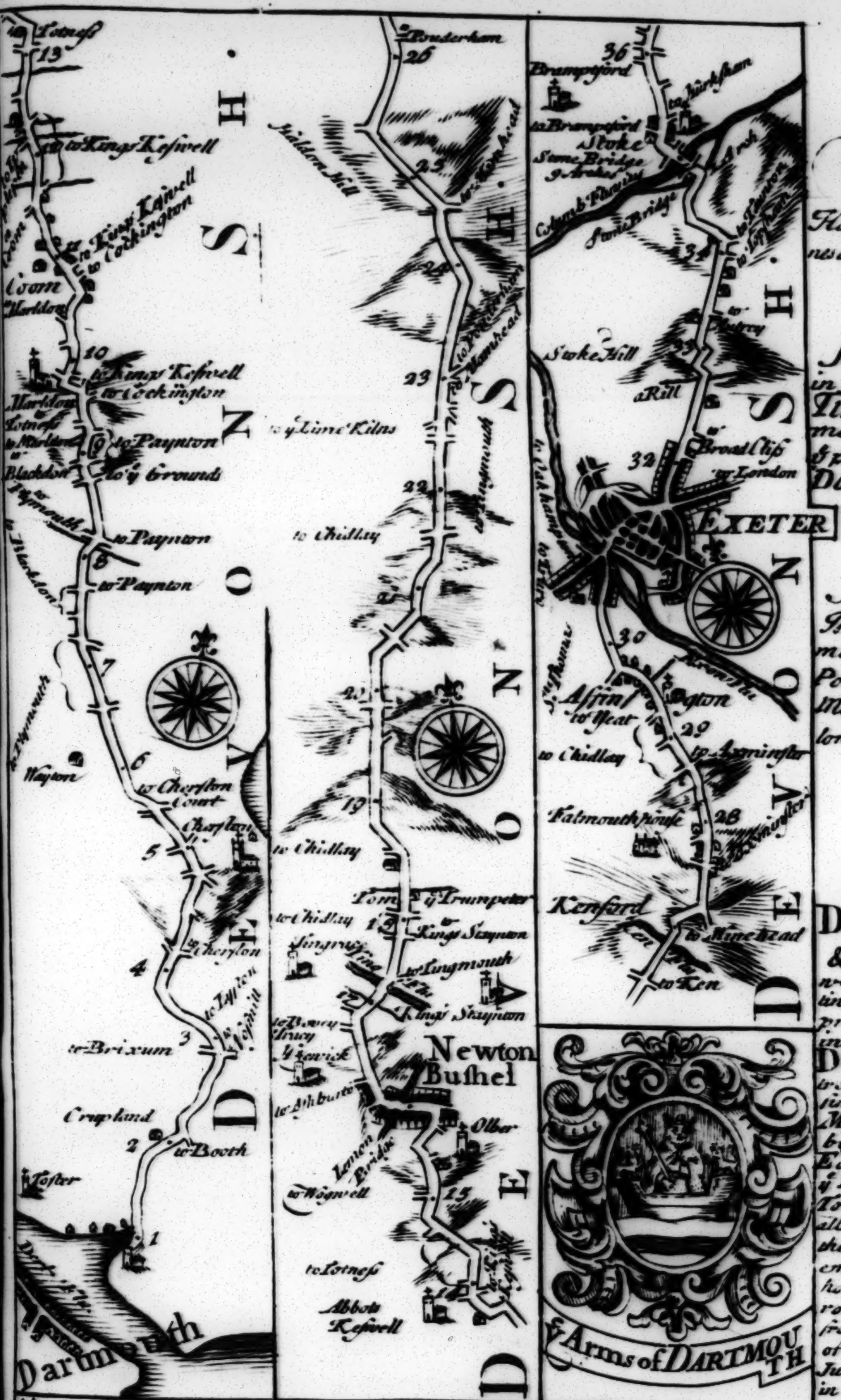
Totneſs
13
to Kings Keſwell
to Kings Keſwell
to Cockington
Corn
Marldon
10
to Kings Keſwell
to Cockington
Marldon
to Paynton
to ye Grounds
Blackdon
to Plymouth
8
to Paynton
to Paynton
7
Wayton
6
to Cherſton Court
Cherſton
5
4
Cherſton
to Lupton
3
to Brixum
Cropland
2
to Booth
Coſter
1
Dartmouth
DEVON SH.
26
Haldon Hill
25
24
23
to ye Lime Kilns
22
to Chidley
19
to Chidley
Town & ye Trumpeter
Kings Staynton
to Tingmouth
Kings Staynton
to Aſhburton
Newton Buſhel
Olber
Lemon Bridge
to Wogwell
15
to Totneſs
Abbots Keſwell
DEVON SH.
36
Brampford
to Brampford
Stoke
Stone Bridge 9 Arches
Columb Flu.
Stone Bridge
34
Stoke Hill
a Rill
32
Broad Cliſt
to London
EXETER
30
Aſſin
to Seat
29
to Axminſter
to Chidley
Falmouth Houſe
28
Kenford
to Minehead
to Ken
DEVON SH.
ye Arms of DARTMOUTH

Newton Buſhel

Has a good Mt. on Wednesday, for Corn Cattle &c. [at 15]

Several turnings in this page, leads to Tingmouth, Remarkable for being ye place where the Danes first landed, Ao Dom. 800

Silverton

Is a Town well accommodated, govern'd by a Portreeve. Fairs on Midsumer & St. Bartholomew's day. — [at 30]

Clifton, Dartmouth & Hardneſs

were originally 3 diſtinct Towns, but are at preſent 1 Corporation, included in the Name Dartmouth, ſo treating them as one, we find it was firſt made a Mayor & Boro' Town, by K. John: King Edw.d 3d granted, that ye Burgeſſes ſhould be Toll Free, throughout all England, confirmed their choice of a Mayor, empowered them to hold Pleas within the Borough, & exempted them from being impleaded out of it, or Impannell'd on Juries; Rich.d ye 2d. in conſideration of their having freely aſſiſted him with Proviſions & Amunition, in his War with France, Enacted that Tin ſhould be only exported from hence; K. Edw.d 4th. to reward their courage againſt ye French, tranſlated hither the Port from Fowey, & gave them 20l. P. Annum in Fee Farm, to which K. Rich.d 3d. & Hen. 7th added 20l. P. Annum more. Nor can we well forbear mentioning ye Bravery & Courage of the Female Inhabitants of this Town in former times, who when ye French attempted to Set Fire to it, as they had before to Plymouth, did not, like ye modeſt Grecians, of Old ſo much urge their Huſbands to Fight; as Set them an extraordinary example, by engaging ye Enemy themſelves who they repelled with conſiderable loſs, taking their General Monſieur Caſtle, Lords, & 23 Knights Priſoner. The Corporation conſiſts of a Mayr., 12 Maſters or Magiſtrates, a Record.r, 2 Bayliffs, a Tn Clerk, & High Steward. The 3 laſt choſen by ye ſaid Mayr & Magiſtrates, who have ye Power of making Freemen, by whom ye Memb.rs of Parl.t are choſen. To ye Boro' belongs a Court of Seſſions, & a Water Bayliffwick Court, holden by a Leaſe for 3 Lives from ye Dutchy of Cornwall. The Harbour is very ſafe & comodious wth 3 Caſtles, one of wch has 5 Guns, another wth a Fe of as many, & a 3d called Kingſwere, wch has Several Blockhouſes, & not long ſince had a Chain running croſs the Haven. It has a good Market on Fryday. —

Exeter

Gives title to ye Noble Famil Created Earl May ye 4th 1605. Cheif Seats at Burleigh in Northampton-Sh. Kiston in Lincoln-Sh & at Snape in York-Sh

Minhead

Is a Port Town & was formerly govd by a Portreeve. It is at this day under 2 Constables annually chosen at ye Court Leet of ye Luttrels of Dunstan Castle in this County, who are Lds of ye Manor. The Members of Parlt are chosen by a majority of ye Pot-Walloons [i.e. House-keepers, or such as boil ye Pot] within ye Boro. The Town by reason of its convenient Harbour, drives an Indifferent trade to Ireland &c. & has a Mt on Wedn. & a Fair on Whitsun-Tuesday.

Tiverton

Called formerly Twiford Town, from its scituation between 2 Fords, Is an ancient Borough, & Mt Town; Tho' it was not represented in Parliament till ye time of K. Ja: 1st, who by Chart 13o Rni made it a Free Tn incorporate, consisting of a Mayor, 12 Capital & 12 Inferiour Burgesses, or Assistants, a Recordr, and Clerk of the Peace; The Mayr is by ye sd Chart appointed Goal Keeper, & ye Delivery thereof to be holden before him & ye Recordr. The Mayor, Burgesses, & Assistants have ye right of electing Members of Parlt. The Town is very noted for ye Woollen Manufacture, especially its excellent Kersies, for ye Sale of wch there is a particular Mt on Mond., as there is for other Comodities on Tuesd. & Satd. & ye Fairs on Trin. Tuesd. & Mich. d. This Tn has several times suffer'd by Fire very remarkable, Vizt by a Fire wch broke out in Apr. 1598, on ye Mt d. & was so violent yt several of ye Inhabt. were burnt in ye Streets & Shops, & ye Tn consumed to ye No of 600 Houses, nothing but ye Chur. their Place, & Alms-Houses escap'd; It was scarce rebuilt but another Fire happened as destructive. It was at last re-edified as now standing. In K. Ja: Charter aforesaid, it is mention'd by way of Comiseration & ye loss it then sustain'd [we suppose by ye last Fire] said to amount to £35000. The Church is a very spacious old Fabrick, & the Free school a very neat & comodious building, with convenient Apartments for the Master and Usher, founded by Peter Blundel, a rich Cloathier & Native of this Tn who gave £2000, to be laid out on a Purchase for ye maintenance of 3 Scholars at Oxford & as many at Cambridge, to be elected from this School: ye Number has been since encreased to 4 in each University, Vizt in Baliol Coll. at Oxford & Sidney at Cambridge.

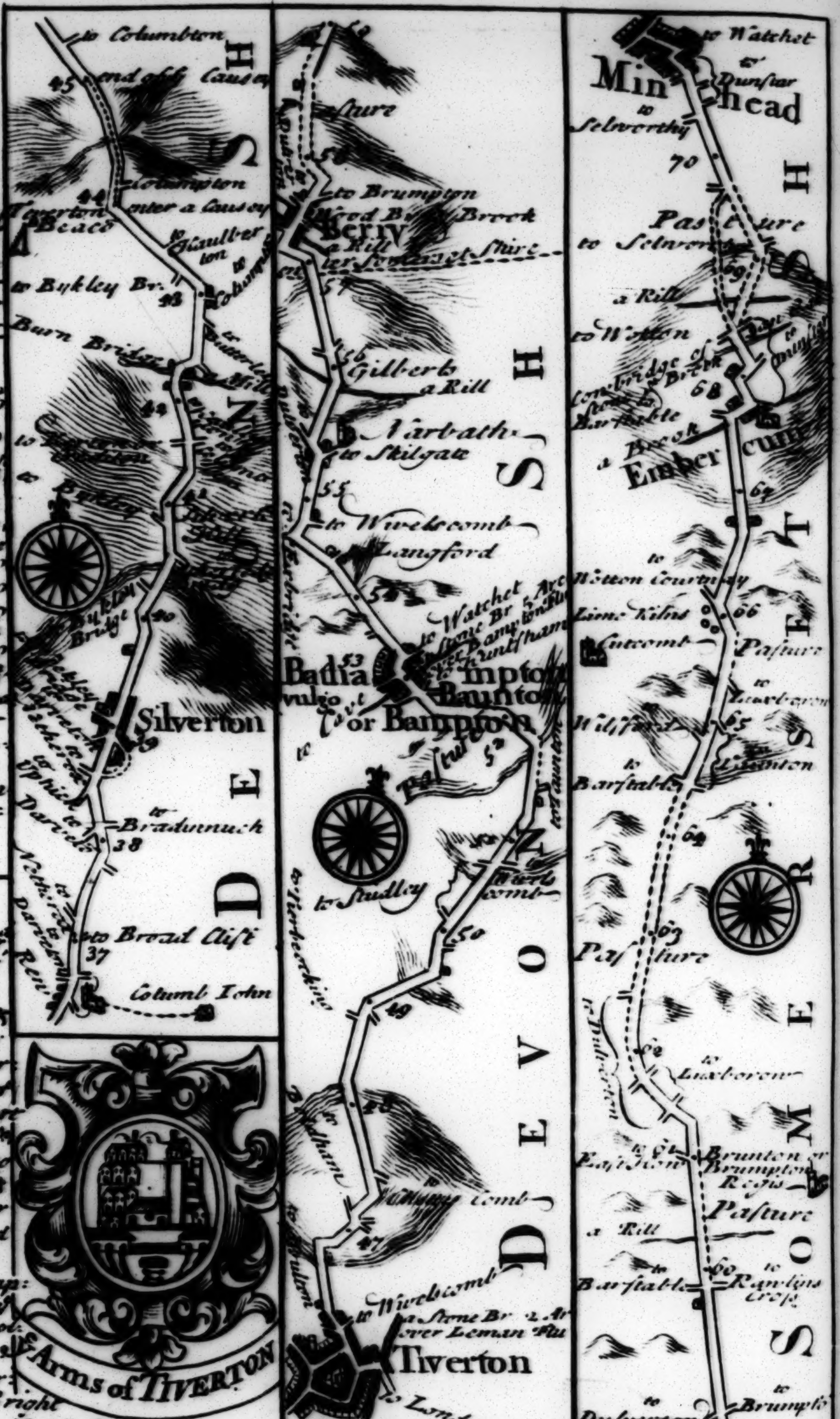
to Columbton
end of ye Causey
45
44
Tiverton Beacō
enter a Causey
to Columpton
to Chaulbe(r)ton
to Bukley Br.
43
Burn Bridge
42
41
40
Bukley Bridge
Silverton
to Bradunnuch
38
to Broad Clist
37
Columb John
Arms of TIVERTON
D E V
to Brumpton
Wood Bridge Brook
Berry
a Rill
Somerset Shire
Gilberts
a Rill
Narbath
to Skilgate
55
to Wivelscomb
Langford
to Watchet
a Stone Br. 3 Arc.
Bathealton vulgo Batton
Bampton
or Bampton
Pasture
to Studley
Wards comb
50
49
48
47
to Wivelscomb
a Stone Br. 2 Ar. over Leman flu.
Tiverton
to London
D E V O N S H.
to Watchet
to Dunstar
Min head
to Selworthy
70
Pasture
to Selworthy
69
a Rill
to Wotton
a Brook
68
Embercumbe
67
to Wotton Courtney
Lime Kilns
66
Pasture
65
to Barstable
64
63
Pasture
to Luxborow
to Dulverton
Brunton or Brumpton Regis
Pasture
a Rill
to Barstable
60
to Rawlins Cross
to Dulverton
to Brumpton
S O M E R S E T S H.

The Road from

S^{t}. DAVIDS *to* HOLYWELL.

Containing 112 comp & 156'4 meas'd Miles

Fiscard	12	16'1	Macheleth	64	89'2
Newport	17	23	Aberangel	71	99'5
Cardigan	24	33'4	Llanum mowthy	76	107'6
Llanarch	38	51'5	Balla	86	120
Llanrusted	46	63	Bettus	93	131
Llanbadarn vaur	52	71'4	Ruthyn	100	141'2
Talabont	57	78'3	Holywell	112	156'4

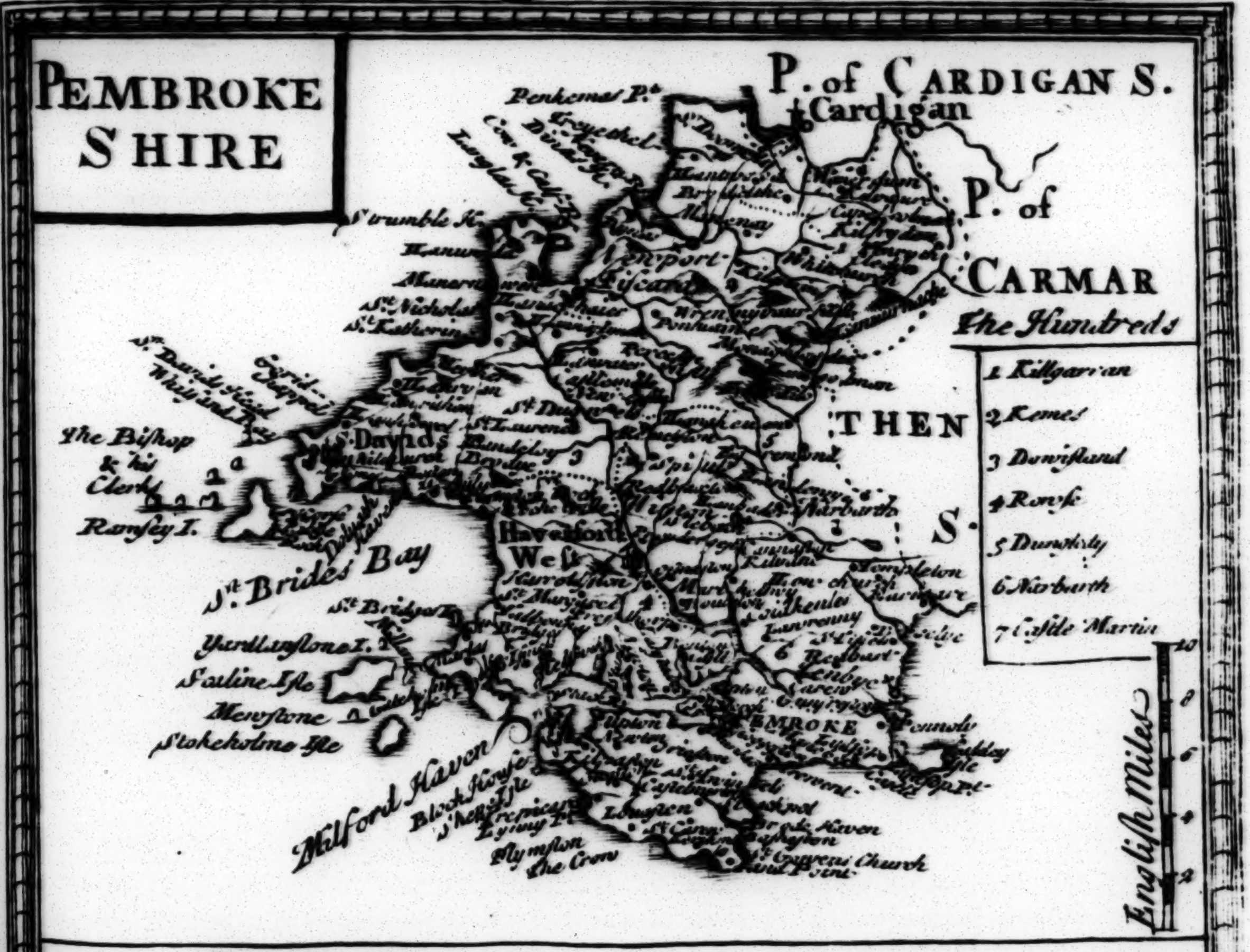
PEMBROKE SHIRE
P. of CARDIGAN S.
Cardigan
P. of CARMAR THEN S.
The Hundreds
1 Killgarran
2 Kemes
3 Dewisland
4 Rowse
5 Dungleddy
6 Narbarth
7 Castle Martin
English Miles
St. Brides Bay
Milford Haven
St Davids
Haverford West
Newport
Fiscard
Pembroke
Ramsey I.
The Bishop & his Clerks
Scalme Isle
Stokeholme Isle
Yardlansone I.
Block House
Strumble H.
Penkemes P.
St Govens Church

The County of **PEMBROKE** *is 95 Miles in circumference; contains ab^{t} 420000 Acres. Tis divided into 7 Hund:, in wch are 5 M^{t} T^{ns} [2 of wch vizt Pembroke & Haverford West sends 1 Memb^{r} each to Parl^{t}] 45 Par^{s} & ab^{t} 4329 Houses. The Air is pleasant & good. And ye Soil in ye bottom & towards ye Sea extraordinary fruitfull some Hills & Mountains appear in ye Inland wch are more barren yet feeding abundance of Sheep, Goats Cattle &c Here is plenty of Fish, Fowl, Pit Coal, & Marl. In this County is Milford Haven ye largest & most capacious Harbour in ye Kingdom. It Pays in ye 2 Sh: Aid L 3953:4:11.*

St. Dogmael's — Had formerly a — Monastery founded by the Martins according to the Order of Tours. — [at 32¾]

Merth or Moithry or as — commonly called — Mathry which has a considerable Fair on Michas day for Cattle &c. [at 10]

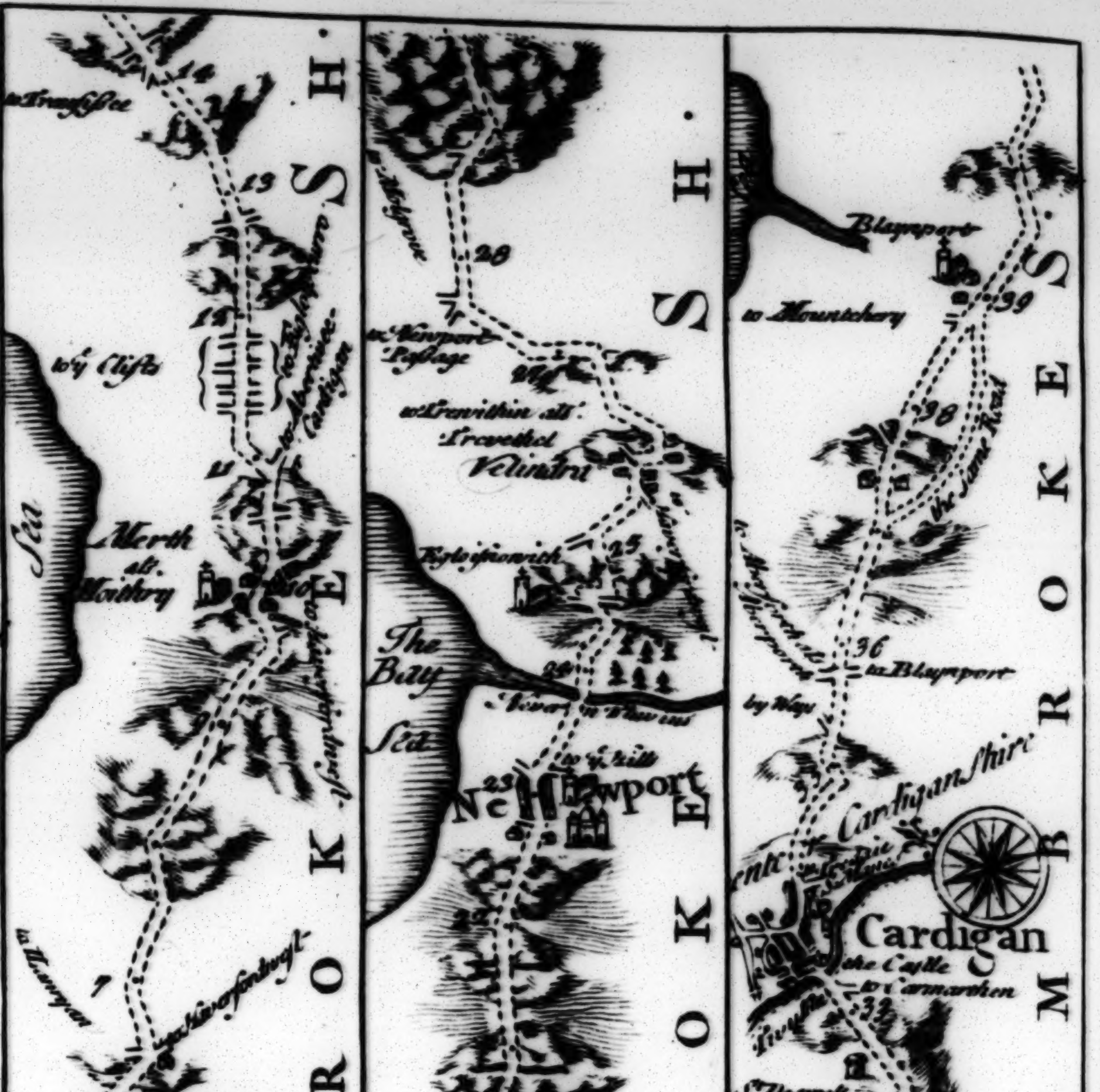
PEMBROKE SH.
PEMBROKE SH.
PEMBROKE
St. DAVIDS
Fiscard
Newport
Cardigan
Merth alt. Moithry
Sea
The Bay
Sea
Velindre
Cardigan shire
Blaynport
St. Dogmell
the Castle
to Carmarthen
to Carmarthen
to Haverfordwest
to Haverfordwest
to Cardigan
to Mountchery
to Blaynport
to Remis
to Ufford
to ye Cliffs
to ye Cliffs
Gerid Chappel
1
6
7
9
13
14
15
16
17
20
23
25
28
31
32
36
38
39

Newport [at 23] In Latin Records Novus Burgus, and in Welsh — Trendraeth, signifying a Town on the Sand, was — built by Martin of Tours whose Posterity made it a Corporation under a Portreeve, and Bayliffs & also built themselves a Castle about the Town.

Fiscard [at 16] In Welsh Aber Gwain, Takes its English Name from the great plenty of Fish it abounds with, particularly Herrings, & its Welsh Name from its scituation on Gwain Flu, near its confluence with the Sea. It is a Market Town, govern'd by a May.r Bayliffs &c. & has a good Harbour.

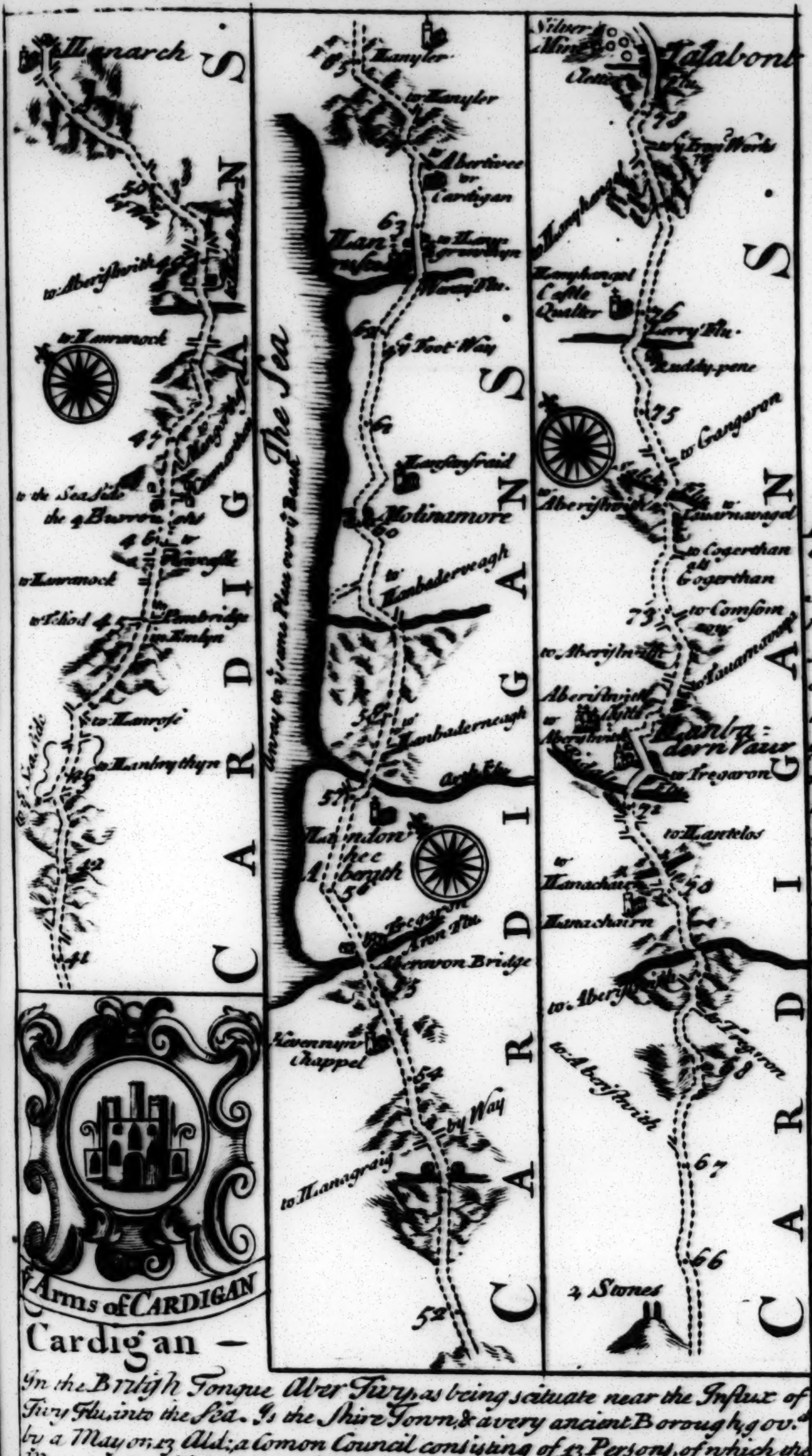
Llanarch
to Aberistwith
to Llanrnock
to the Sea Side the 4 Burrows
to Pembridge
Llanrose
to Llanbrythyn
Arms of CARDIGAN
Llanyler
to Llanyler
Albertivee to Cardigan
Foot Way
Llansanfraid
Molinamore
to Llanbaderneagh
Arth Flu
Aberavon Bridge
Aron Flu
Kevenmyn Chappel
by Way
to Llanagraig
The Sea
Silver Mine
Talabont
Iron Work
Llanghangel Castle Quatter
to Gangaron
to Gogerthan als Gogerthan
Llanbadern Vaur
to Tregaron
to Aberistwith
4 Stones
CARDIGAN S.
CARDIGAN S.
CARDIGAN S.

Llanbadern Vaur i.e. Great St Patern an Armorican, who is said to have governed the Church hereby feeding, & fed it by governing. In memory of him a Church was consecrated, & a Bishop's See setled here, the latter has been long since removed, but the Cathedral now the Parish Church is still standing. —

Cardigan —

In the British Tongue Aber Tivy, as being scituate near the Influx of Tivy Flu. into the Sea. Is the Shire Town, & a very ancient Borough, gov.^d by a Mayor, 13 Ald:, a Comon Council consisting of 13 Persons, of which the Mayor is President, & is included in the Number, a Coroner, 2 Bayliffs &c. The Memb^r for Parl is elected by the Burgesses of this & 4 other Boroughs in the County. Here the Assizes & County Goale are kept. The Market is on Saterday, & Fairs. Feb. 2d. March 25th August 15 Septr 8th & Decr 8th. This Town was formerly well fortified with a Castle by Gilbert Clare, who had this County Granted him by K. Hen. 1st.

Llhyn-Tegad or Pemble Meer

Is one of the largest Lakes in Great Britain, and is remarkable chiefly for its particular quality in not being affected by the greatest Rain but overflowing its Banks on the least storm of Wind. It is likewise noted for plenty of Swans. Its observable that the R Dee, in Welsh Dwrwy issuing out of two Springs & running through this Lake never mixes its Waters with ye Waters of ye Lake, neither are its Salmon taken any where but in its Currents. Here is taken a remarkable Fish called a Gwiniardin sight resembling a Whiting; but in Taste much like a Trout, that is not found in any other Water but in this Lake, nor in any part of ye River: It feeds & delights in ye bottom amongst the Water Gladiol, a Plant peculiar to these Mountains, wch resemble ye Alps, & affords ye same Plants on ye Rocks & High hills.

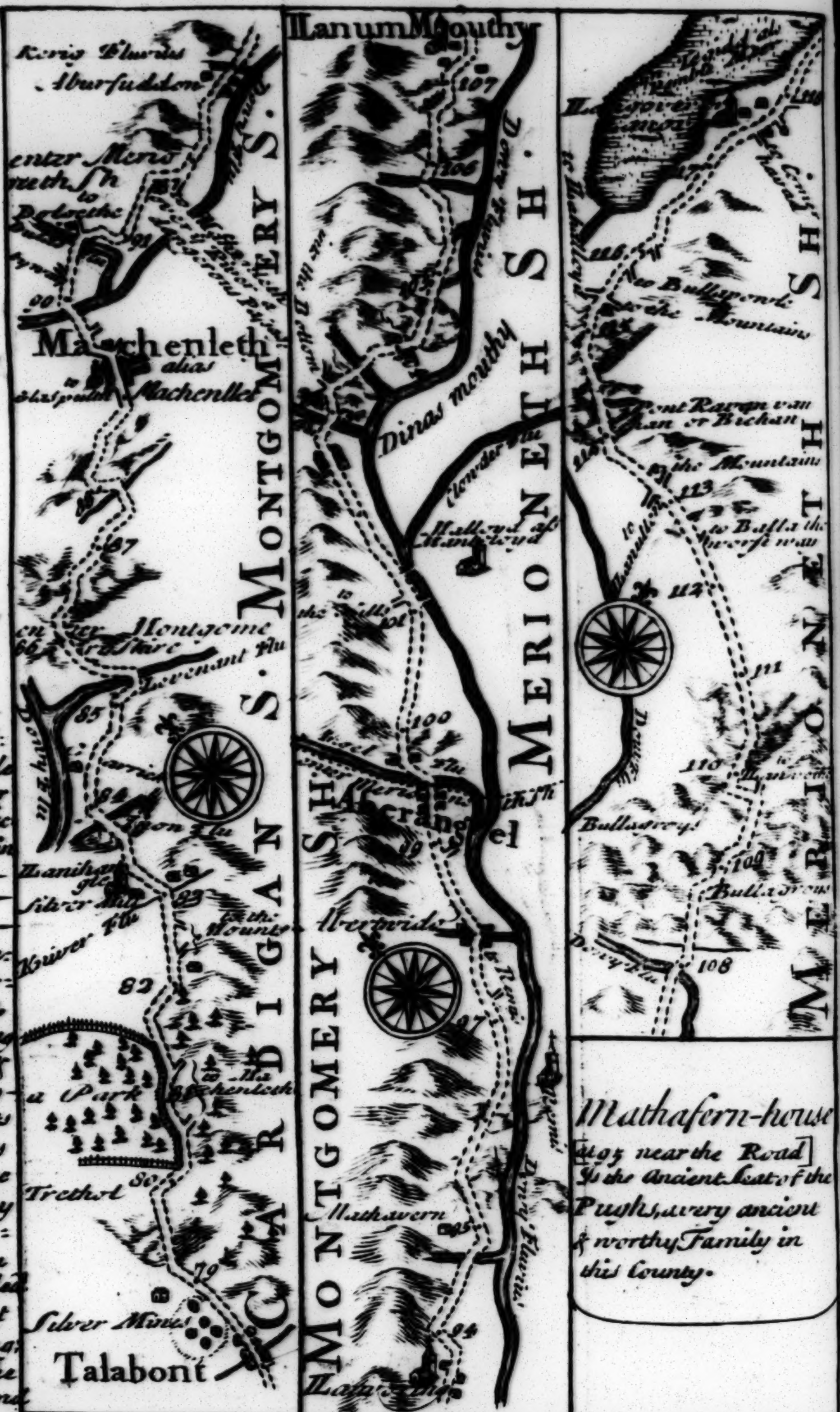
Kerig Fluvius
Abursuddon
enter Menoneth Sh
to Dolgethe
Machenleth alias Machenllet
Llanum Mouthy
107
106
Dinas mouthy
Montgomery Sh
Merioneth Sh
Cardigan S.
91
90
87
86
85
84
83
82
80
79
Levenant Flu
Llanihangle
Silver Mill
Kriver Flu
to the Mountains
a Park
to Machenleth
Trethol
Silver Mines
Talabont
100
99
97
95
94
Aberangel
Mathavern
Llanaw
Pont Ravan van
111
112
113
110
109
108
Bullawroys
Bullawrew
Dovy Flu
the Mountains

Mathafern-house [at 95 near the Road] Is the Ancient Seat of the Pughs, a very ancient & worthy Family in this County.

Machenleth [at 89] Is suppos'd to be the Maglona of the Romans, where in the time of Honorius Emperor the Praefect of the Solensians kept a Garrison under the Dux Britanniæ, in order to awe the Inhabitants of the Mountainous parts. Owen Glin Dwr, who was bred up at the Inns of Court, afterwards Scutifer to K. Richd 2d summoned a Parliament hither of all the Nobility and Gentry of Wales, in Opposition to K. Hen 4th Mt. on Th.


Denbigh Shire
Gwmrid
Doorie
Tarris Pistill
126
by way
to Treesbuthin
123
to Llansocon Tavor Flu
Balla
to Llanvilto
120
to Dolgelly
Llanchell
119
MERIONETH SH.

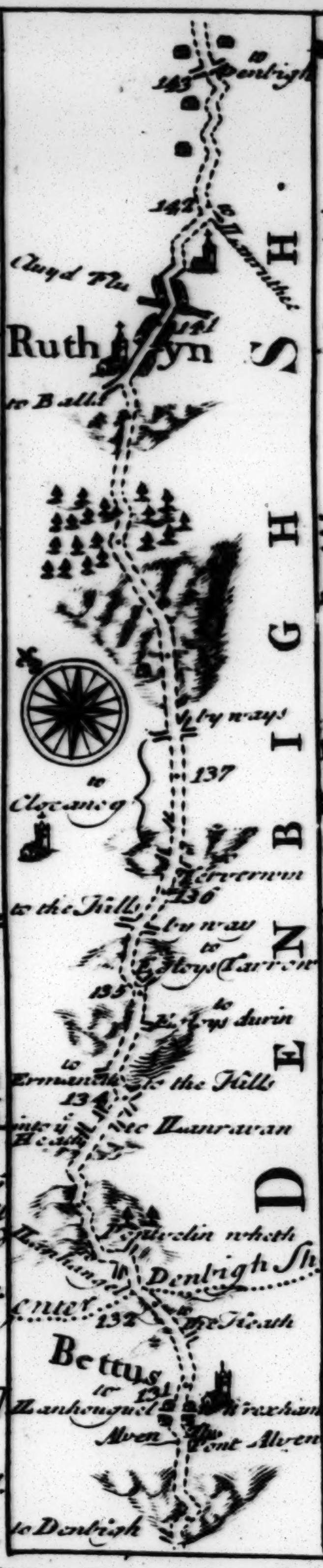
to Denbigh
143
142
Clwyd Flu
Ruthyn
141
to Balli
137
to Clocanog
to the Hills
136
by way
135
134
to Llanrawan
Denbigh Sh.
132
the Heath
Bettus
131
to Llanhouguel
to Wrexham
Alven
Pont Alven
to Denbigh
DENBIGH SH.

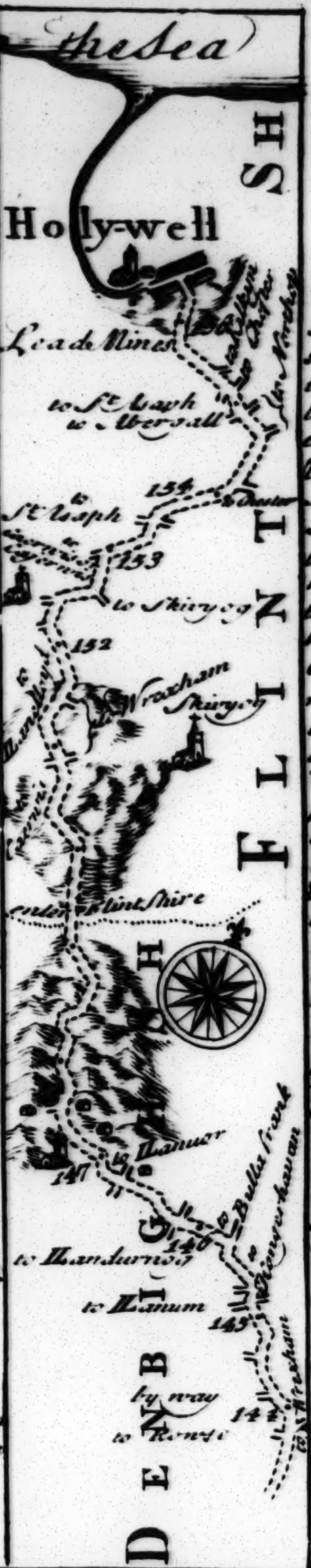
the Sea
Holy-well
Lead Mines
to St. Asaph
to Abergall
154
St. Asaph
153
to Skirgog
152
Wrexham
Skirgog
enter Flint Shire
147
Llanwer
146
to Llandurnog
to Llanum
145
by way
to Renge
144
to Wrexham
FLINT SH.
DENBIGH SH.

Balla [at 120½]
Is a considerable Town in these parts, and well accomodated, Govern'd by Bayliffs, & has a Market on Saterday.

Ruthyn [at 141]
With it's Castle was built by Reginald Grey, to whom K. Ed. 1st granted the greatest part of the fertile and pleasant Vale of Clwyd. It continued in that Family till Richd. Grey E. of Kent & Ld. of Ruthin, sold it to K. Hen. 7th. 'Tis now a Corporation govern'd by 2 Aldermen &c. having a good Freeschool & Hospital founded by Dr Goodman, temp. Rna. Eliz. Near this Town at a place called Keven coch, in the Par. of Llanvair, lives the truly Religious, Ingenious, & Learned Mr. Henry Price, no less a Pattern of Charity & Moral Virtues, than a profound Divine, wanting only the convenient Principles of some Persons, to render his Fortunes equal to his Merit.

Holy-well
Is a very neat Town, supported cheifly by it's Well, visited no less by Persons that simply consult their Health, (being a very cold Spring) than by the Superstitious, who take it's vertues to be miraculously Sanative, on account of St. Winifred, a devout Christian Virgin, whose Chastity as they tell you, being in vain attempted by a certain Tyrant; He at last surprised & ravish'd her, & then cut off her head on the adjacent Hill, & in the bottom whither the Head rolled arose a Spring. But this Tradition meets with little credit from discreet & unprejudiced persons. The learned Dr. Fleetwood, late Bishop of St. Asaph, now of Ely, has very effectually exposed the falsity of it, in a particular Treatise on that Subject.

Road from EXETER to Barnſtable, continued to Ilfarcomb.

Containing 40 computed & 49'1 meas.d Miles.

From Exeter	com.	mea		com	mea
Crediton	7	8	Barnſtable	32	38'5
Chimleigh	18	21'5	Ilfarcomb	40	49'1

Extended to Torrington thus,

	com.	mea		com	mea
Bediford	12	16'7	Torrington	17	23'7

EXETER

Is a City of great Antiquity & Fame, remarkable for its Loyalty & Zeal for Monarchy amidst all Revolution: Kg Athelstan is said to have brought it first in subjection to ye Engliſh, having fortified it wth Towers, & strong Walls, & changed its Name from Monkton to Exeter. He founded a Monastery in ye City, & the Magnificent & stately Cath. dedicated to St Peter; wch has since recd such considerable additions & improvements from the Bps of the See that it is now one of the finest in England: It has a very fair Towers ye one on the North & the other on the South: In the firste are 4 small Bells, & a Clock Bell called St Peters Bell, wch weighs 6100 Pounds. The Organ in this Church is reckoned ye largest in England, the biggest Pipe being 15 Inches diameter, wch is more than that of the celebrated Organ at Ulm. Here are besides ye said Cathed 10 Par. Churches. This City was first incorporated by Kg John & made a County by K. Hen. 8th & hath ever since continued its representatives to Parl. elect. by ye Freemen & Freeholders: It was anciently govd by Portreeves, but is at present under a Mayor, High Stewd, Recorder, 24 Ald., Chamberlain &c. At the Upper end of ye Town stands an old Caſtle, called Rougmont very pleasantly scituated, said to have been anciently the Seat of the West Saxon Kings, who are supposed to have built it; It afterwards belonged to the Earls & Dukes of Cornwall, & is now vested in the Kings eldest Son, as D. of Cornwall & Prince of Wales: The Building is now very ruinous except that part which is kept up for the Aſsizes, Quarter Seſsions, and County Court. In one of the 6 Gates of the City, called the South Gate, are two Comon Prisons, & a Compter for such as are arrested on Actions at any Persons Suites: In the Suburbs is a Work House, for the employment of Vagabonds &c. All civil Causes between party & party, are determined by the Mayor, with the advice of the Recorder: but Criminal matters, & pleas of the Crown by ye Ald. who are Justices. This Place suffered much by the Danes Ao 875. And again Swain Kg of Denmark hearing of ye great Maſsacre, wch the Engliſh had made of the Danes on St Brice's day, landed here with a powerfull Army, & besieged this City, wch defended it self wth great bravery: till by ye Treachery of one Hugh a Norman, whom Qu. Emma had made governour of it. It fell into the hands of the Enemy who burnt the City, razed the Walls & comitted the greatest Outrages on the Inhabitants. This City bravely opposed the Norman Conqueror, till part of ye Wall falling (by ye Act of Providence as tis said) it was obliged to surrender: He was very favourable, & only altered ye Gates of ye Caſtle in sign of Victory. In ye Reign of K. Hen. 7th Perkin Warbeck ye pretended Son of ye D. of York Second to Ed. 4th laid siege to Exeter, & battered it with Ordnance, but ye Citizens made a very vigorous defence, & the Siege was raised by Edwd Courtney E. of Devon. The King so approved of their Loyalty & Bravery, that he afterwds visited ye City in Person, and bestowed upon it ye Sword wch he then wore, to be born before their Mayor, as also a Cap of maintenance. In ye reign of K. Ed. 6th The Devonsh. & Corniſh Rebels pretending to be offended at ye Reformation, which they called a new Religion, besieged & battered this City with their Cannon; but the Citizens made a very gallant defence, & ye Ld John Ruſsel who then resided among them defeated the Rebels in several Battels, & raised ye Seige. K. Ed. 6th as a reward for its Loyalty, bestowed on the City the rich Manor of Ex Iſland. It was eminent formerly for its Loyalty in the Civil Wars temp. Car. 1mi & to this day retains a just regard for Crown'd Head. Mts Wednesday & Friday. Fairs. Aſh Wednesday, Whitsun Monday, St Mary Magdalen, Auguſt 1st & St Nicholas.

The Arms of ye City of EXETER

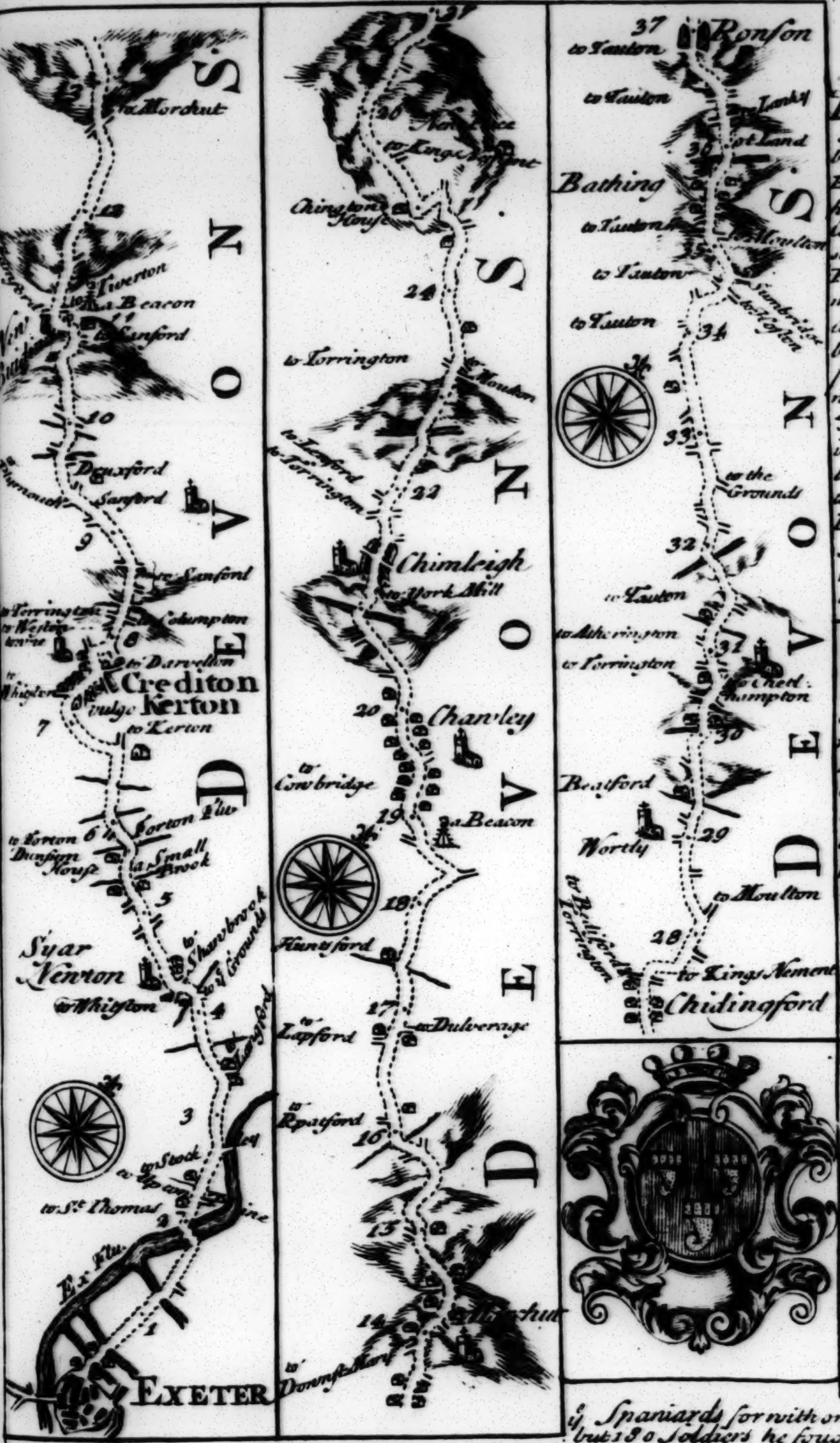
EXETER
Ex Flu.
to St. Thomas
to Stock
Syar Newton
to Whitston
Shawbrook
to ye Grounds
Small Brook
Forton
to Forton Dunsford House
Crediton vulgo Kerton
to Kerton
Columpton
to Torrington
to Weston
Sanford
Sampford
Dewsford
10
Beacon
Tiverton
New Bridge
Morchut
Chimleigh
to York Mill
Chawley
Beacon
to Cowbridge
Huntsford
to Dulverage
to Lapford
to Rpatford
to Donnsford Mary
to Torrington
to Lapford
to Torrington
to Kingesnement
Chingston House
Beatford
Wortly
Chettlehampton
to Atherington
to Torrington
to Moulton
to Kings Nement
Chidingford
to Beddiford
to Torrington
Bathing
to Tauton
Ronson
to Tauton
Moulton
D E V O N S.

Kerton at 7 ½ Is remarkable for having been formerly ye See of a Bp wch was translated hence to **Exeter** The Old Cath a magnificent Pile is still standing & used as ye Parish Here was formerly a Coll of 12 Prebend And in this Town was born **Winifred** or **Boniface** Arch Bp of **Mentz**, who first converted the **Hessians Frisians** &c in **Germany** to ye Christian Faith And was afterwd martyr'd by the **Pagans** AD 754 Mt on Sat Fair on St Lawrences day Cheif trade in Serges.

Beddiford

Is a very considerable Seaport Town, and ancient Borough & Corporation govd by a Mayr Recorder Town clerk &c enjoying a good Mt on Tuesd & driving a very great trade to **Newfound land** & **West Indies** &c It is observable that to this Corp: belongs a Court holding plea in actions of Debt Case &c for any Sum whatsoever. The **Granvils** have been Lds of ye Town ever since ye Conquest of wch great & Honourable Family was Sr Richd **Granville** Knt was so instrumentall in ye Conquest of **Glamorgansh** & after many brave feats agt ye **Welsh** founded an Abbey at **Neath** in that County & so returned hither Another Sr Richd of ye same Name & Family in Q Eliz time maintained a very extraordinary Sea Fight agt ye **Spaniards** for with one Ship having on board but 180 Soldiers he fought 24 hours with 54 Spanish Galleons of which 30 Sail were aboard at several times & yet at last yeilded upon Honourable terms after his Powder was spent having slain above 1000 Spaniards & sunk 4 of their stoutest Ships Sr Theobald Greenville founded ye noble Bridge of **Biddeford** wch equals if not excells all other in **England** admitting a passage for a Ship of 50 or 60 Tun thro' some of its Arches Concerning which Bridge it is strangely related that ye Inhabitants of ye Town had several times attempted to build it but in vain not being able to find a firm foundation At last one **Richd Gornard** Priest of ye Place was admonished by a Vision to found it near a Rock wch he should find rolled from ye Higher Ground upon ye Strand who finding ye Rock as represented in his **Dream** presently informed ye Bp of ye Dioces & Sr **Theobald Grenville** Ld of ye Town of it Whereupon Sr **Theobald** laid ye Foundation & ye Bp granted Indulgences to all such as should be Contributors to so usefull & necessary a Work wch effectually raised Mony sufficient to compleat ye Bridge & also to keep it in perpetual repair. This Town has ye Honour of giving Title of Baron to the Noble Geo: Granville created 1711 1o Annæ chief Seat at Stow in ye County of **Cornwall**.

Ilfarcomb

Is noted for it's safe Harbour for Shipping, for ye constant lights maintain'd in it for ye Direction of Sailors. And for ye Learned & judicious Mr. Camden's having been Prebendary of it, tho' a Layman (at 49)

Chimleigh

Has a Mt. on Th. is famous for 7 Prebends said to have been founded here by ye Lady of ye Manor, for 7 Children, wch she prevented the Father from Drowning as he designed, because he had too many; and for a Free School founded by ye D. of Bedford, both wch have been sometime since destroyed. (at 21½) —


47
to West downe
to Bray
46
Stoford
45
West downe
to Comb Marton and Bray
to Branton
Bittadon
Almes House
44
to Bray
43
to Whitfield
Ground
to Branton
to Marwood
to Comb & Marton
to Youlton
42
Pricknworthy
to Raley
41
to Bleackwell
Averpdock
to Tiswell
Bradford
Pilton
to Comb Marton
Barnstable
Lanky
38
Newport
to Torrington
to Moulton
DEVON SH.

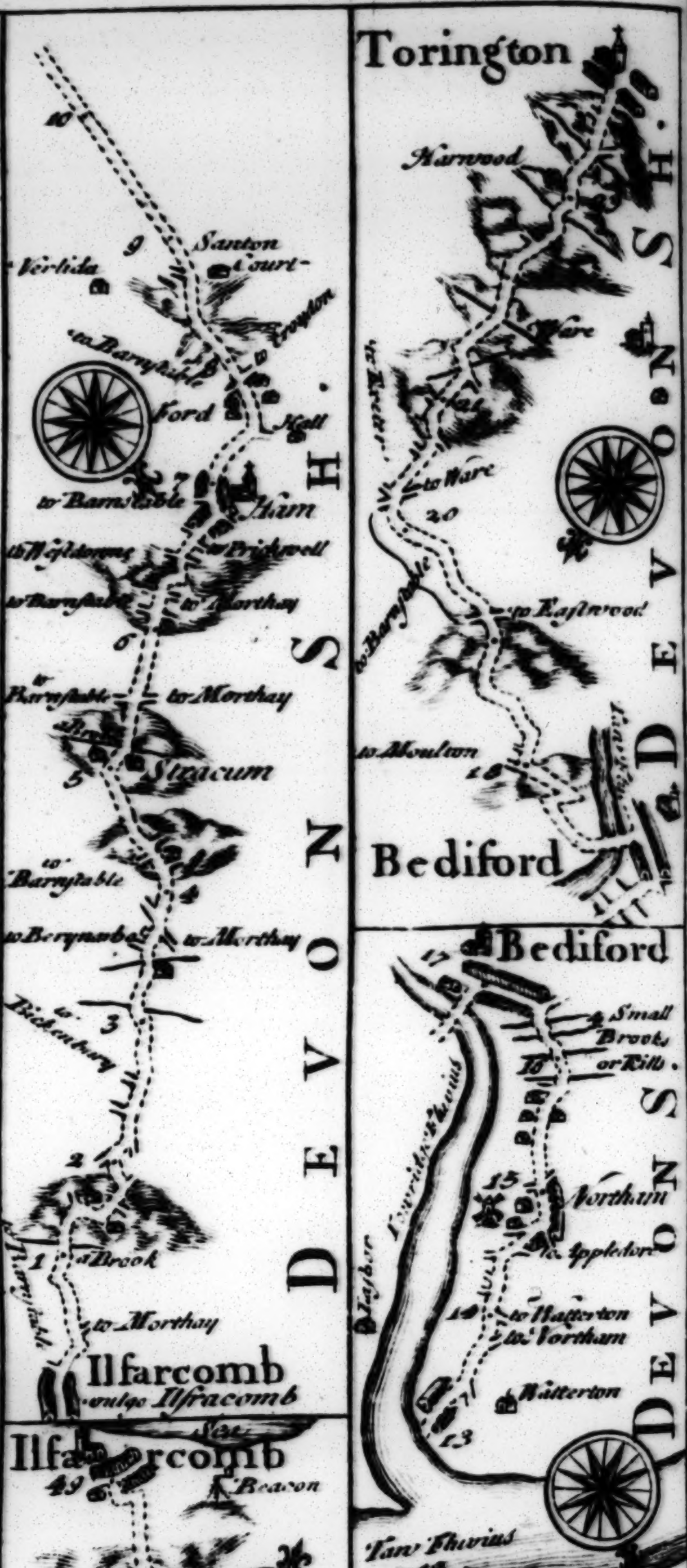
10
9
Verlida
Santon Court
to Barnstable
to Croydon
Ford
Hall
7
to Barnstable
Ham
to Westdowne
Prickwell
to Barnstable
to Morthay
6
to Barnstable
to Morthay
5
Stracum
to Barnstable
4
to Berynarbor
to Morthay
3
to Bickenbury
2
1
to Brook
to Morthay
Ilfarcomb
vulgo Ilfracomb
Sea
Ilfarcomb
49
Beacon
DEVON SH.
Torington
Harwood
Ware
to Ware
20
to Barnstable
to Eastwood
to Moulton
18
Bediford
DEVON SH.
Bediford
17
Small Brooks or Rills
16
15
Northam
to Appledore
14
to Hatterton
to Northam
Hatterton
13
Taw Fluvius
12
Torridge Fluvius
St. Ann's Chappel
11

The BISHOPRICK of EXETER,

Contains the Countys of Devon, & Cornwal. & therein 604 Parishes: was founded by K. Edw. the Confessor A.D. 1046 Leofricus Ld. Chancelor first Bishop. — Value £ 500. — Seat Exeter Palace, in Exeter.

The DEANARY of EXETER,

Erected by William Brewere, Bishop of Exeter. A.D. 1225 first Dean

Chattel Hampton (at 32) Was the Kings Demesne at ye Conquest, but has since been ye Possession of ye Ed. of Glocester, Warwick, Bridgwater, & Ld. Spencer & now belongs to Lewis Pollard.

Ford (at 8) Here was formerly an Abbey founded by Adeliza Daughter of Baldwin of Oakhampton, Ao. 1140. which produced two very famous Men in their times, Viz. Baldwin, then Abbot & afterwds. Arch Bp. of Canterbury, in ye Reign of K. Richd. 1st. & Joannes Devonius Confessor to K. John.

Northam (at 15) This Manor was given by ye Conqueror to St. Stephens in Caen. in Normandy the Place is now famous for breeding Mariners & its Steeple is a Sea Mark for Sailors. —

THE ROAD FROM EXETER TO TRURO IN CORNWALL: Containing Comp. 75 AND Mesd. 79 4 Miles

	Comp.	Mesd.
to Dunsford	5	7 5
Chegford	10	15
Taviſtock	22	33 2
Liſcard	32	48 7
Liſwithiel	41	57 6
Grampound	51	71 6
Truro	57	79 4



A MAP OF CORNWALL

The Hundreds
1 Penwith
2 Kirrier
3 Pider
4 Powder
5 Trig
6 West
7 East
8 Leſnewth
9 Stratton

This County gives Title of Duke to his Royal Highness George Augustus, Prince of Great Britain, Electoral Prince of Brunswick Lunenburg, Duke of Rothsaye D. & Marquis of Cambridge, Earl of Milford Haven & Earl of Brecknock, Viscount Northallerton, Baron of Tewksbury &c. of Renfrew, Ld. of ye Isles, Steward of Scotland, Kt. of ye most Noble order of the Garter, Prince of Wales, & Earl of Chester and one of the Governours of the Charter House. &c.

Hartland
Kilkhampton
Straton
Penstoke
Boſsiney
Camelford
Newport
Launceston
Wadebridge
Padstow
St. Columb
Michel
Leſtwithiel
Bodmin
Kellington
Liskard
Grampound
Penryn
Truro
Falmouth
St. Maws
St. Ives
Lands End
Cape Cornwall
White Sands Bay
St. Levan
Runnel stone
Lamarnah P.
Mousehole
Mounts Bay
Gull Rock
Lizard Point
Pecarne Pt.
the Gunnel
the Man & his Man
St. Anthony
Dodman Head
Rame Head
Plymouth Sound
THE ENGLISH CANNEL
English Miles

The County of CORNWALL, is 230 Miles in Circumference, contains about 960000 Acres, 9 Hund., 21 Borough & 27 Market Towns, 92 Parishes, 25374 Houses. The Air is Clear & Sharp, the Vallays rich in Corn, and Pasture, & the Hills in Mines of Copper, & Tin, not without Gold, and Silver. The Tin of this County (for which it was famed in the days of Herodotus) is esteemed the best & finest in Europe, & is not much inferior to Silver. The Tinners are Incorporated with many ancient Laws & Priviledges in 4 Divisions, called Foymore, Blackmore, Trewarnail & Penwith, in each of which Stannary Courts are held & sometimes Parliaments of the whole Society under the Ld. Warden of the Stannarys. The Men are Strong & boisterous, great Wrestlers, & Healthy. This County is enriched likewise by the great quantity of Fish, especially Pilchards, which are taken on these Coasts. Its other Comodities are French & Bearded Wheat & other Corn; Fowl in great abundance, Woodcocks especially, & the fine Blow Salt which the French call Ardois; Transparent Pebbles, like Diamonds; and formerly great store of Ambergreese. Here is plenty of Ros-Solis, & Sage, Hysop, & Rosemary growing wild on the Sea Cliffs, & also Samphire & Eringo or Sea Holly. It hath many safe & Comodious Ports & Havens. This County pays to the 2 Shill Aid £15987-13-0. The Ld. Lieutenant is the Noble Charles Earl of Radnor.

Morton Hampstead

Has a good Market on Satterday.

Chegford

Here formerly flourished the famous Family of ye Prouzes & ye Tomb of Ial Prous Esqr. with that of Sr. Wm. Whiddon now to be seen in ye Par. Church. [at 13]

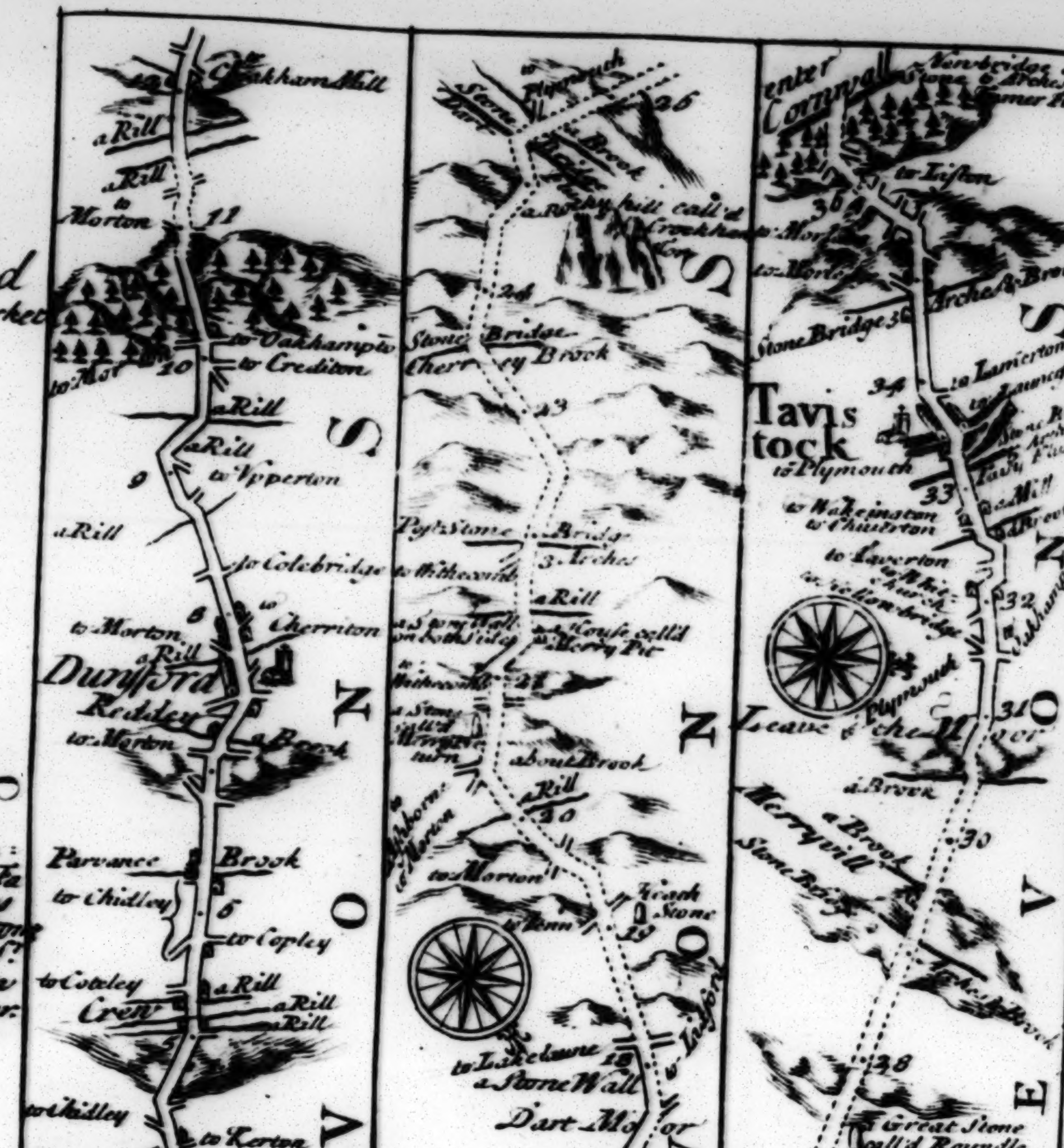
Crokkham Hill
a Rill
to Morton
11
to Oakhampton
to Crediton
10
a Rill
to Vpperton
9
to Colebridge
8
to Morton
to Cherriton
Dunsford
Reddley
to Morton
a Brook
Parvance
Brook
to Chidley
6
to Copley
to Coteley
a Rill
Crew
5
to Killey
to Kerton
4
to Crokeham Hill
Longdown Heath
Longdown end
to Avington
3
to Egde
2
a Brook
Pocon
to Barley
to Avington
1
St. Thomas
to Kerton
to Oakhampton
to Plymouth
to Ilfracomb
EXETER
to London
DEVON
to Plymouth
Stone Bridge
26
Brook
a Rocky hill call'd Crockhorn Torr
24
Stone Bridge
Cherrey Brook
23
Pyk Stone Bridge
3 Arches
to Withecomb
a Rill
a Stone Wall on both sides
a House call'd ye Merry Pit
21
a Stone Wall
a Brook
a Rill
20
to Morton
a Peach Stone
19
to Tavistock
18
to Lakelane
a Stone Wall
Dart Moor
17
to Curnard
to Ashbome
16
to Morton
Chegford
to Westcott
14
to Oakhampton
13
Upcot
DEVON
Cornwall
Newbridge of Stone & 6 Arches
Tamer Flu.
to Lifton
36
to Morton
Arches & Brook
Stone Bridge 35
34
to Lamerton
to Launceston
Tavistock
to Plymouth
Stone Br. 3 Arches
a Mill
33
to Walkeinston
to Chirlton
to Laverton
a Rill
to Oakhampton
32
to Plymouth
Leave the Moor
31
a Brook
Merrywill Stone Bridge
30
28
Great Stone call'd Roundle
27
a Brook
DEVON
ye Arms of TAVISTOCK

Tavistock

A very ancient Borough by Prescription, Govd. by a Portreeve, chosen yearly on Michas: day, at the Court Leet of his Grace ye D. of Bedford, by 24 Freeholders, & returned by ye Steward of the Court. The Membs. of Parl. are elected by a Majority of ye Freeholders within ye Borough, in number abt. 110 & returned by ye Portreeve. This Place was formerly famous for its Noble Abbey, founded abt. ye year 961 by Ordulf Son of Organ E. of Devon. The Church, which is a handsom Building, is dedicated to St. Eustachius, who is related to have been a famous Warriour, & Captain under Titus Vespasian, at ye Seige & Destruction of Jerusalem, & afterwards turning Christain, was therefore with his Wife & two Children, by ye order of ye Emperor Adrian, exposed to Lions, who not harming them, they were afterwards put into a Brazen Bull with Fire under it, and so Destroyed. There are 2 Almes houses in the Town. — Markets Frid: very considerable. 5 Fairs Yearly Viz: Aug. ye 29. Sept: ye 29. & 2 great Fairs for Cattle, Horses. &c. St. Andrews & St. Marks day, a great Fair for Sheep.

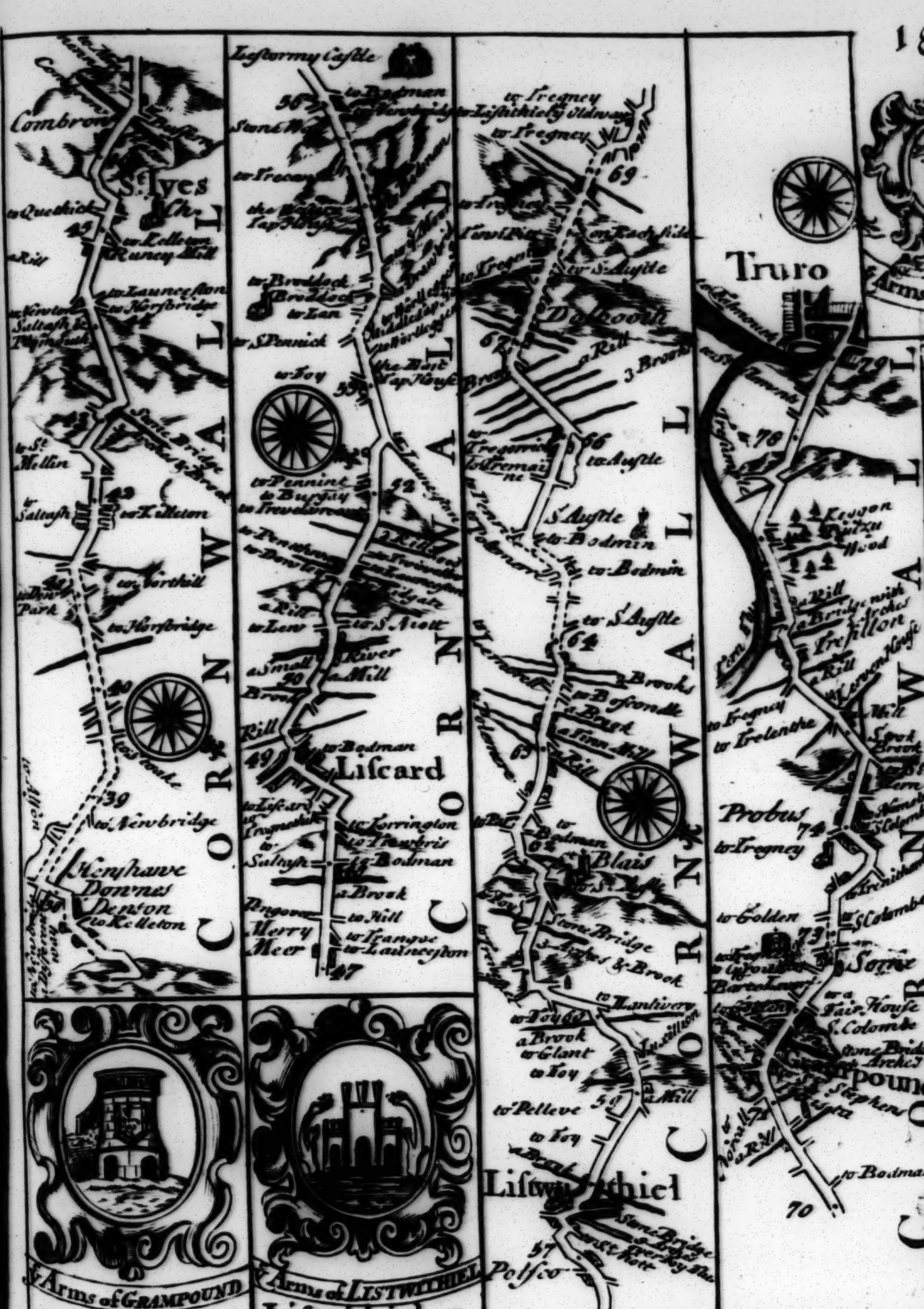
Combron
S.t Ives Ch.
to Quethick
to Lelleton
Runey Mill
to Launceston
to Horsbridge
to Newton
Saltash & Plymouth
Stone Bridge
to S.t Mellin
to Kelleton
to Northill
Park
to Horsbridge
to Newbridge
Hersham Donnes Denton
to Kelleton
Listormy Castle
to Bodman
Stone W.
to Trecane
to Broddock
to Lan
to S.t Pennick
to Foy
to Pennint
to Burgay
to Trevelsecourt
to Lew
to S.t Neott
a River
a Mill
a Brook
to Bodman
Liscard
to Liscard
to Lorrington
to Tawbris
to Bodman
to Saltash
a Brook
to Hill
Merry Meer
to Launceston
to Fregney
to Lestithiel & Oldway
Dulbooth
to S.t Austle
to Austle
S.t Austle
to Bodmin
to Bodman
Blais
Stone Bridge
a Brook
to Lantivery
to Glant
to Foy
to Pelleve
a Mill
Listwithiel
Polsco
Truro
to Falmouth
Kesgon Wood
Tresillon
to Fregney
to Trelenthe
Probus
to Golden
S.t Colombe
Grampound
Stephen
to Bodman
CORNWALL
Arms of GRAMPOUND
Arms of LISTWITHIEL
69
67
66
64
63
62
59
57
79
78
74
73
70
56
55
52
50
49
47
45
43
42
40
39

Liſcard

Is a very ancient large and populous Boro.t formerly called Legis.— from the Roman Garrison there. It has several Marks of Antiquity, as ye remains of a Castle & Palace, ancient residence of ye Earls & D.s of Cornwall. It was first incorporated by Edmund E. of Cornwall, afterw.d by Rd 2d Son to K. Jn.o stiled K. of ye Romans, but ye greatest privileges were granted by ye Black Prince, &c. By its Chart.r of Reincorp. 20 Eliz. R.a now consists of 9 Capital Burgesses or Common Council, whereof one is yearly chosen Mayor as Steward, Record.r T.n Cl.k & und.r Offic.rs ye May.r & Rec.r are Justices — within ye Boro. Memb.s of Parl. are elected by ye sworn Freemen in N.o ab.t 100. This is one of ye T.ns for ye Coinage of Tin. Here is an admirable Conduit for Water very fine & a Handsome Town Hall built on Stone Pillars erected at ye charge of ye Hon.ble M.r Dolben 1707. The R.t Hon.ble ye E. of Radnor has a fine Seat & Park adjoyning to ye Town

Grampound

Was created a Boro.t Town temp. Ed. 2d by Chart.r of Jn.o of Eltham Earl of Cornwall Broth.r to ye 1st K. Ed. dated at Chippenham Oct 26th AD 1332. 7.o Rni Ed. R.i wch was afterw.d approved & confirmed by K. Rich.d 2d & Hen. 8th. The Corp. consists of a May.r 8 Magistr.s a Record.r & T.n Cl.k ye May.r is chosen ye Thu. before Michas-day. Memb.s for Parl. elected by ye Free Inhab.ts in N.o ab.t 50. There is a Chap. of Ease in ye T.n & a Par. Ch. ab.t a ½ of a M. off. M.t Tu. Fairs Jan 18th & June 11th for Cattle &c —

Liſtwithiel

Is an Ancient Corp. made a Free Borough by Rich.d E. of Cornwall when King of the Romans, in ye 12th Year of his Reign. It recieved Charters of Ratification in Severall Succeeding Reigns, lastly from K: James 1st & consists at Present of 7 Capital Burgesses (whereof 1 is Mayor) & 17 Assistants: Memb. of Parliament are chosen by a Majority of ye Corporation, to this Town belongs ye Anchorage in ye Harbour & Bushellage of Measurable Comodities as Corn — Coals &c. in the Town of Fowey. It was formerly reputed ye Shire Town & yet retains ye Election of Knights of the Shire & keeping ye County Weights & Measures, wch was assigned it by Act of Parliament 11th of Hen. 7th Here also ye Dukes of Cornwall formerly had their Courts of Exchequer &c. wch wth other Publick Edifices in ye Town were defaced in ye great Rebellion, but are partly repaired & now used for ye Prison & Courts of ye Stannaries, this being one of ye Coinage Towns. Chief Trade Woollen Manufacture Markets Fryday. Fairs June 29th August 24th & November 2d —

The Road from

GLOCESTER *to* COVENTRY.

Containing 41 comp. and 58'2 meas.d Miles.

From Glocester.	com	meas		com	meas
to Cheltenham	7	9'4	Stratford	27	39'3
Winchcomb	12	16'4	Warwick	33	47'6
Campden	19	28'1	Coventry	41	58'2

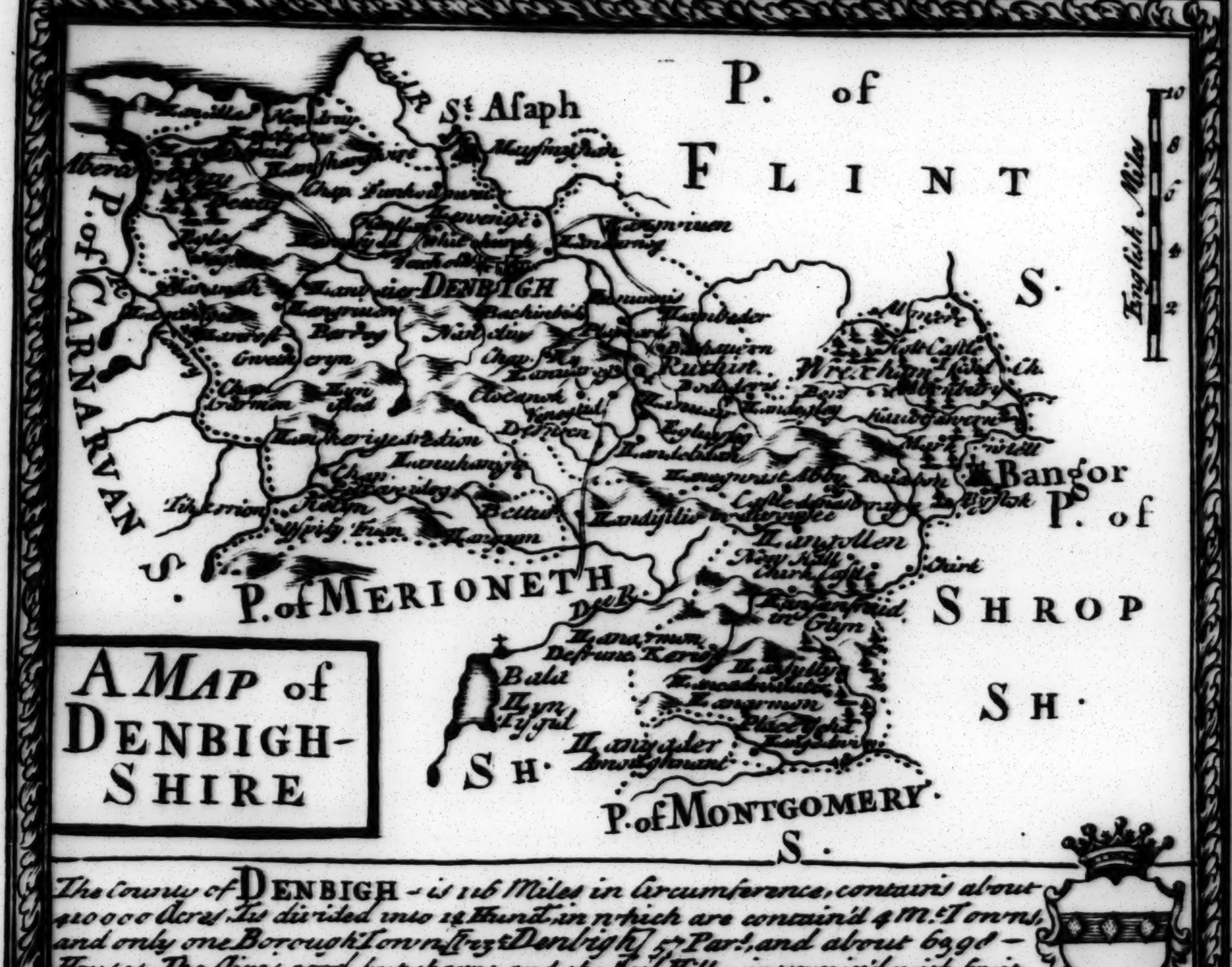
St. Asaph
P. of FLINT S.
P. of CARNARVAN S.
DENBIGH
Ruthin
Wrexham
Holt Castle
Bangor
P. of SHROP SH.
Llangollen
P. of MERIONETH SH.
Bala
P. of MONTGOMERY S.
English Miles
2
4
6
8
10

A MAP of DENBIGH-SHIRE

The County of **DENBIGH** *– is 116 Miles in Circumference, contains about 410000 Acres. Tis divided into 12 Hund. in which are contain'd 4 Mt. Towns, and only one Borough Town (Viz. Denbigh) 57 Par. and about 6398 – Houses. The Air is good, but sharp; and the Soil Hilly, intermix'd with fruit-full Valleys; that of Cluyd is the cheif, well inhabited by Gentry. The Western Parts are healthy but improved with ye Ashes of Turf. Here is plenty of Rye or Amel Corn, Goats & Sheep. & good quantity of Lead Oar in several parts of this County. It pays in ye 2 Sh. Aid £3400-0-0. This County gives title to the Noble Will. Fielding Created E. of Denbigh Sept. 14th 1622. Cheif Seats at Newnham Padox in Warwick Sh. & Martins thorp in Rutland Sh.*

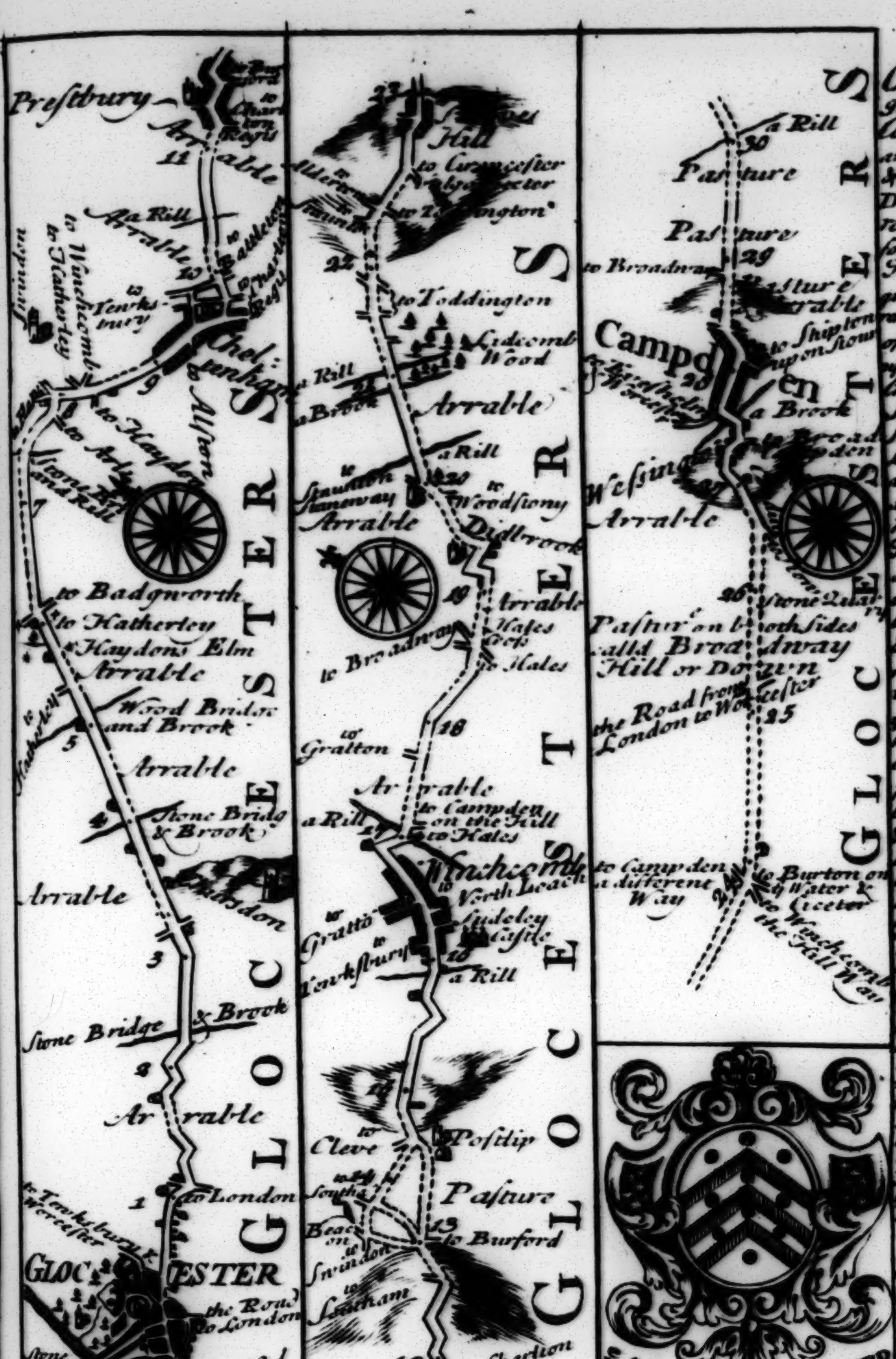
Prestbury
to Burford
to Charlton Kings
Arrable
to Winchcomb
to Hatherly
to Tewksbury
Arrable
Chel: tenham
to Allston
to Haydon
to Arle
Stone Brid. and Rill
to Badgworth
to Hatherley
to Haydons Elm
Arrable
Wood Bridge and Brook
Arrable
Stone Bridg & Brook
Arrable
Stone Bridge & Brook
Arrable
to London
to Tewksbury & Worcester
GLOCESTER
the Road to London
Stone Bridg
to Bristol
(a*)
to Monmouth and Hereford
Hill
to Cirencester
to Alderton
to Toddington
to Toddington
Sidcomb Wood
a Rill
a Brook
Arrable
a Rill
to Stanway
Arrable
to Woodstony
Didbrook
Arrable
Hales
to Broadway
Hales
to Gratton
Arrable
a Rill
to Campden on the Hill
to Hales
Winchcomb
to North Leach
Sudeley Castle
to Gratton
to Tewksbury
a Rill
to Cleve
Postlip
Pasture
to Burford
to Swindon
to Southam
to Charlton Abbey
to Southam
a Rill
Pasture
Pasture
to Broadway
Pasture
Arrable
Campden
to Shipton upon Stour
a Brook
to Broadway
Westington
Arrable
Stone Quar.
Pastur on both sides call'd Broadway Hill or Down
the Road from London to Worcester
to Campden a different Way
to Burton on ye Water & Ciceter
to Winchcomb the Hill Way
GLOCESTERS
ye Arms of GLOCESTER

Cheltenham

In ye Reign of Ed. ye Confeſſor pay'd ye King an yearly rent of £9-5s; & 3000 Loaves for his Dogs. It payd ye Conqueror ye £20 yearly rent & 20s for Bread for his Dogs. The Manor, after ye Conquest, paſſed thro' several hands to ye Nunnery of Sion in Middx. & upon ye diſſolution to ye Crown & so to ye Duttons. Sr. Ralph Dutton of Sherburn is ye present Ld. The Town is well accomodated & drives a considerable Trade in Malt, having a Mt. on Th. & Fairs on St. James day & Holy Th. The Chu: is an impropriation belonging to ye E. of Eſſex, & Jesus Coll. Oxon: nominate ye Miniſter who is to be approved of by ye E. of Gainsboro', & holds his benefice but for 5 years. Here is an Hospital & School founded by Richd. Pates, Ao. 1578 & a Charity School for 20 Boys by Subscription. Ible in this Pariſh is ye Estate of ye Honble Mr. Juſtice Dormer, who has a fine Seat here. [at 9]

Winchcomb. [at 17]

Was anciently a Boro: famous for its Nunnery founded by Offa K. of ye Mercians in ye Year 787 & afterwards changed into a Monastery by Kenulph his Succeſſor. The Town was also very much enrich'd, by ye great Numbers of People that come to visit ye Tomb of St. Kenelm who was privately murthered by his Siſter Quindrida, & ye unnatural Fact wonderfully discovered & puniſhed by ye dropping out of her Eyes, as she was gazing at his Funeral & singing to interrupt it. Mt. on Sat. Fairs Apr. 25th & July 17th.

Normandy, & Son to Wm. ye Conqr. This City drives a great Trade in Pin-making. Markt. Wed: Fryd: & Sat: F. [illegible] 25th June 24th & Sept. 17th for Cattle &c. & Novr. 17th chiefly for Swine.

GLOCESTER, anciently a Famous Station of ye **Romans**; their Consular way beginning at **St. Davids** in County **Pembroke**, paſſes thro' this City & reaches as far as **Southampton** in Hamp-Sh: K: Edwd. 1st 6th of his Reign Ano. Dom. 1278. held a Parliament here, wherein were enacted Severall good Laws, concerning ye Liberties & Franchiſes of ye Nation, now call'd ye Statute of Glocester. Richd. 2d alſo held a Parliamt. here; & Richd. 3d who had been **Duke** of Glocester, had such a Respect for it, that he made it a County Incorporate, under a Mayor Aldermen &c. & added to it ye Hundreds of **Dudstone** & **Kings-Barton**. K: Hen: 8th made it a City & erected a Biſhoprick in it. K: Cha: 2d gave it a New Charter, Dated Aprill 16th 1672 Regni 24th, by wch it is at preſent Govd by a Mayor choſen Yearly out of 12 Alderm: 2 Sheriffs choſen Yearly out of 26 Com: Councill Men, a High Steward (who is comonly a Nobleman) Recorder Sword Bearer & 4 Serjts at Mace. Sends Memb: to Parlt. For ye better regulating ye Trade of this City, wch is very conſidble, there are 12 Companies Aſſociated, ye Masters of wch attend ye Mayr on all publick Occaſions in their Gowns &c. This City being Poſſd by ye Rebels Ano. 1643 was Beſieg'd by ye K: in Perſn & P. Rupert without Succeſs, ye Parlt. Army undr ye E: of Eſſex coming to its relief in wch Siege 6 Chus. was Destroyed so ye here remains now only 5 Par: Chs. beſides ye Cathel. a Magnifict Pile. In this Cathl. Eminent for its large Cloystr & noted Whisper:g place, Lye interr'd Lucius ye 1st Christn King, K: Edwd. 2d & Robt. Curthoſe D: of Nor: (See ye bottm of Col: 13 a*)

Stonlay, Lat 52 37

Is the principal Seat of the Rt. Honble. Edward Leigh created Baron Leigh of Stonley in the County of Warwick Julii 1643, 19o Car: 1st. His other Seat is at Fletcham-stead in the same County.

Warwick,

The County Town, is a place of great Antiquity & Note, It was rebuilt and very much beautified by Ethelfleda, Lady of ye Mercians, in ye year 915, standing on a hill, which is one entire Rock of Free-stone, very comodious for building, and in it, with some difficulty, the Wells & Cellars are hewn. There are 4 Ways, that lead to the Town, cut thro' ye Rock, answering the four Cardinal Points. It affords a pleasant prospect to ye South of a fine Champain country and to the North of Groves, Woods, Parks, &c. It was formerly walled round. The Castle, the ancient Seat of the Renowned Earls of Warwick, has for some time been poſseſsed by the Rt. Honble. the Ld. Brooks. In it are to be seen the Sword and other accoutrements of the famous Hero & Earle Guy of Warwick, of whose mighty Feats we have such wonderfull Accounts. This Town has a Parish Chu. in St. Mary's (which is very beautiful) are ye Monuments of several of ye Beauchamps Es. of Warwick. In it also lie interr'd Robt. & Ambrose Dudley Es. of Leicester & several other Persons of Eminency. Here ye Aſsizes & general Quarter Seſsions for ye County are held. Here is a Free Sch: & Hospital for 12 decay'd Gentlemen with an allowance of 20l. p. Ann. to each & 50l. to a Chapln. ye Foundation of ye E. of Leicester. It was incorporated by Chart. from K. Hen. 8th reincorporated by K. Cha. 2d. Govd. by a Mayr., Recr., 12 Ald., 12 Aſsistt. Burgeſses, &c. sends Membs. to Parl. Mkts. Tuesd. Frid. & Sat. Fairs, 1st Mond. in Lent, May day, Midsum. day, St. Bartholomew's, & St. Simon & Jude's day. — On Blacklow Hill near this Town Pierce Gaveston Es. of Cornwall temp. Edwd. 2d. that Insolent Favourite, & lewd & mischievous Councellor, was beheaded by ye Barons after a very Arbitrary manner being seized by Guy de Beauchamp ye then E. of Warwick at Wallingford as they were carrying him Prisoner to London & brought hither & executed without any formal proceſs of Law.

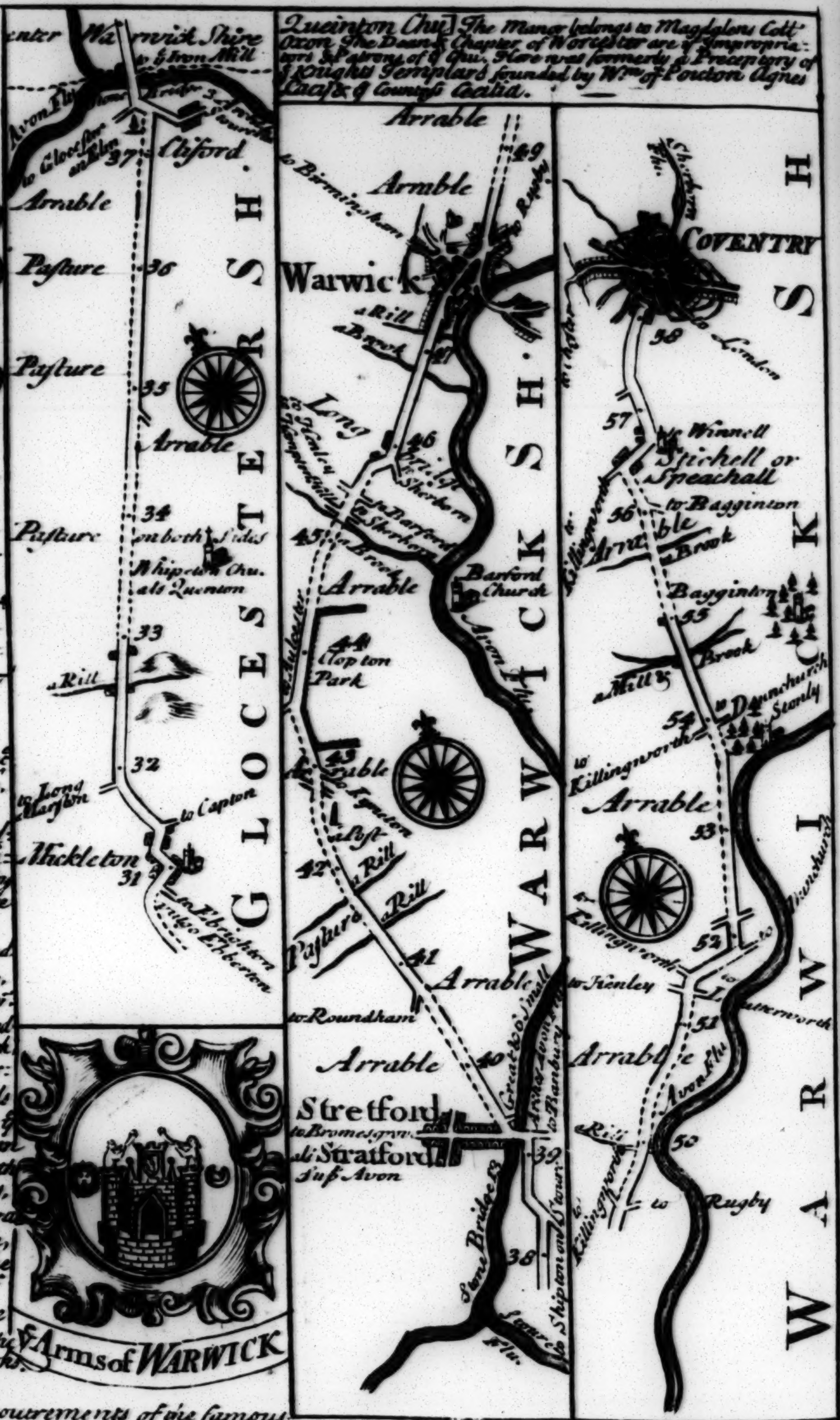
Warwick Shire
Avon Flu.
to Gloucester an Elm
Clifford
37
36
35
34
33
32
31
Arrable
Pasture
on both Sides
Whipston Chu. als Quenton
a Rill
to Long Marston
to Capton
Mickleton
to Ebrighton
GLOCESTER SH.
ye Arms of WARWICK
to Birmingham
Warwick
to Rugby
a Rill
a Brook
Long
46
45
44
43
42
41
40
39
38
49
Barford Church
Clopton Park
a Post
Pasture
to Roundham
Stretford
als Stratford sup. Avon
Avon Flu.
Stour Flu.
Sem Bridge
to Shipston on Stour
to Banbury
WARWICK SH.
COVENTRY
to London
57
56
55
54
53
52
51
50
58
Winnell
Stichell or Speachall
to Bagginton
a Brook
Bagginton
a Mill
Dunchurch
to Killingworth
Killingworth
to Henley
to Rugby
Avon Flu.
WARWICK SH.

Queinton Chu.] The Manor belongs to Magdalen Coll. Oxon. the Dean & Chapter of Worcester are ye Impropriators & Patrons of ye Chu. Here was formerly a Preceptory of ye Knights Templars founded by Wm. of Ponton Agnes Cause & ye Countess Cecilia.

The Road from

GLOCESTER *to* MONTGOMERY.

Containing 55 com. and $70'_{3}$ meas.^{d} Miles.

From Glocester to	*com.*	*mea*
Huntley	4	$6'_{6}$
Roſs	10	$15'_{2}$
Much Birch	16	$22'_{7}$
HEREFORD	20	$28'_{4}$
Pembridg	30	$41'_{3}$
Preſtain	35	48
Knighton	38	$52'_{3}$
Clunn	42	$58'_{2}$
Montgomery	50	$70'_{3}$

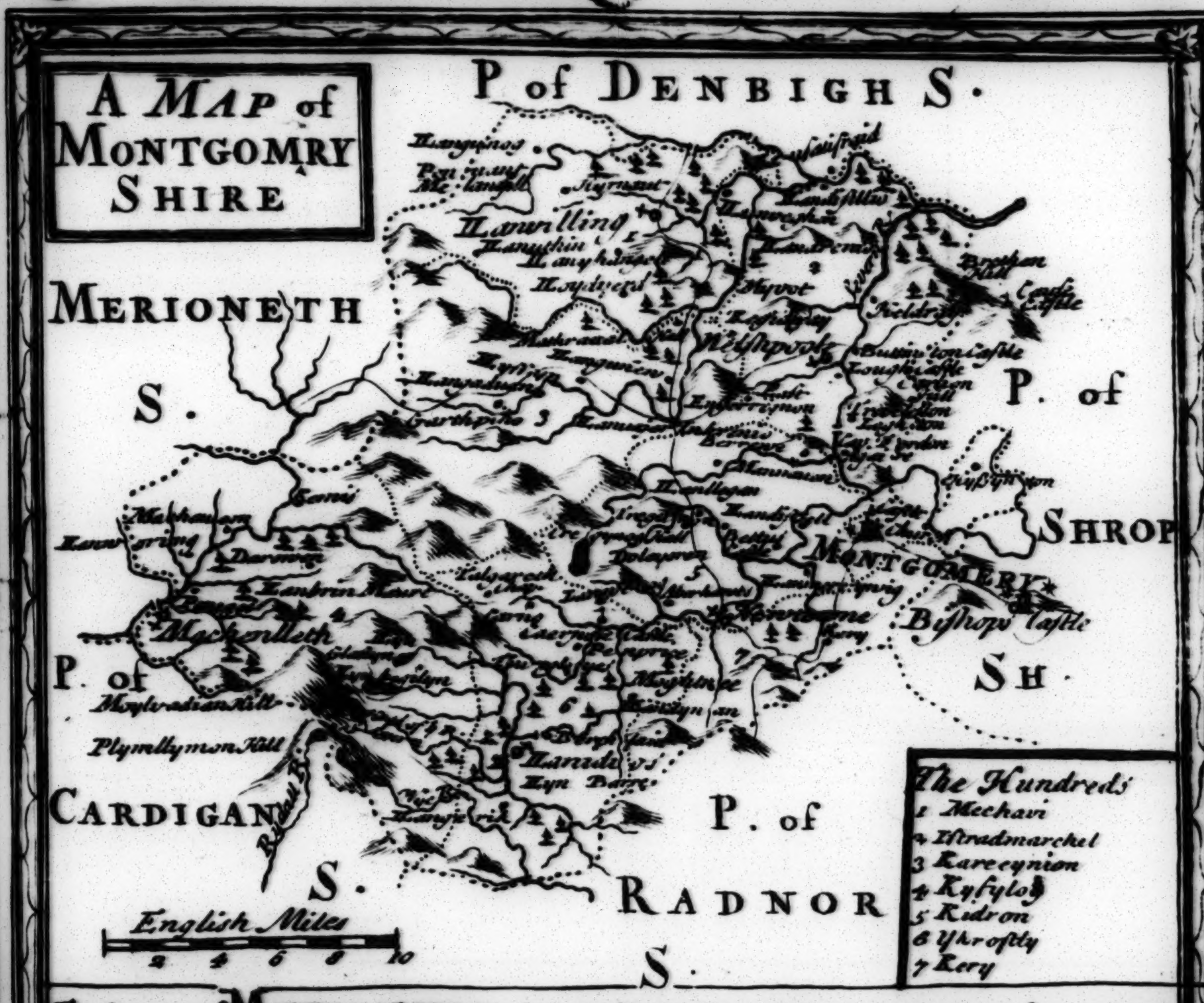
A MAP of MONTGOMRY SHIRE
P. of DENBIGH S.
MERIONETH S.
P. of SHROP SH.
P. of CARDIGAN S.
P. of RADNOR S.
Llanvilling
Welshpool
MONTGOMERY
Machenlleth
Bishops Castle
Plynlymon Hill
Llanidloes
Newtown
English Miles
2 4 6 8 10
The Hundreds
1 Mechavi
2 Istradmarchel
3 Kareeynion
4 Kyfyloig
5 Kidron
6 Ykrostly
7 Kery

The County of **MONTGOMERY** *– is 94 Miles in Circumference, contains about 500000 Acres, is divided into 7 Hundreds, in which are 6 M.t Towns, and only Montgomery sends Members to Parl. which is the County Town; has 47 Parishes and about 5660 Houses. The Air is sharp & Cold by reason of its high Scituation, the Valleys are very fertile, breeding very good Horses and plenty of Goats. The Soil is stony mountainous and rocky, intermix'd with pleasant Bottoms. Its Cheif Comod.s are Flesh, Fish, Fowl, and all manner of Grain for the use of Man &c. This County pays in the 4 Shill. Aid £ 2926-9-2. —*

[at 16]

in Wilton is a Castle, said to have been built by Hugh Longchamp, which together with the Manor, was given by K. Jnº to Henry Longchã, who was afterward Sheriff of the County, 2do Ric. 1mi; From the Longchamps is paſsed to the Fitz-Hughs, & from them to the Greys; Reginald Grey being Ld of it, temp Edw. mi R.

Roſs [at 15]

It was made a Free Borough & Market Town by K Hen 3d. It is at present well built populous & flouriſhing, enjoying a good Mt on Th: for Cattle Provision &c; & Fairs Ascention day, Corpus Christi, St Margaret & St Andrew. Here are 2 good Charity Schools, one for 30 Boys, & another for 20 Girls, maintained by a subscription of about 100 L p Annum. —

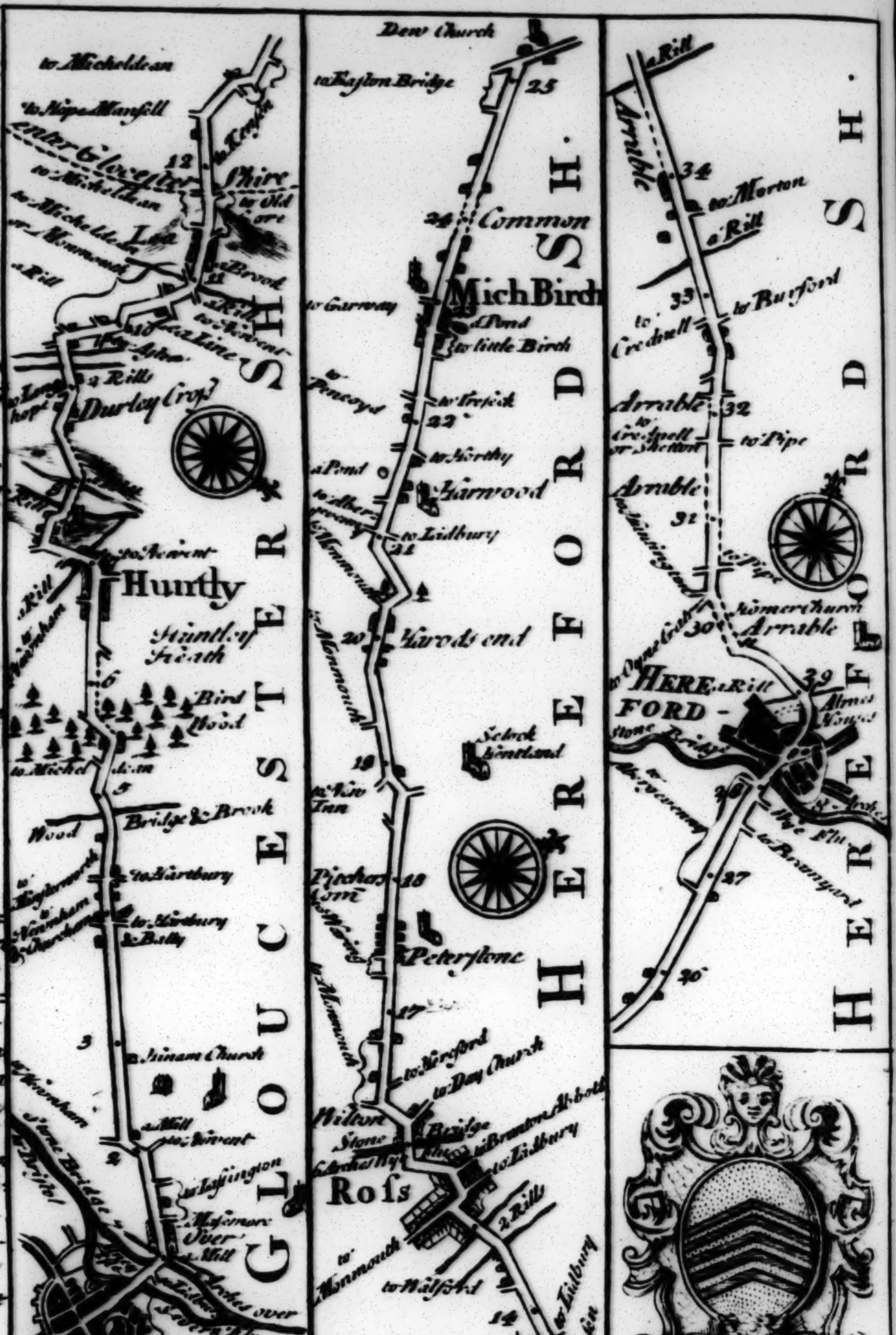
GLOUCESTER
to London
to Chiltenham
to Tewksbury
Arches over Severn Flu.
Over
Mill
to Lassington
2
Stone Bridge
to Bristol
Minsterworth
a Mill
3
Juinam Church
to Hartbury
to Hardbury & Bally
Wood
Bridge & Brook
5
to Micheldean
Birs Wood
6
Huntly Heath
Huntly
to Newent
Durley Cross
Rill
Ashton
to Newent
11
12
to Michelldean
to Mitchelldean
to Monmouth
to Newent
to Old Gore
Line
Brook
to Newent
to Micheldean
to Hope Mansell
Enter Glocester Shire
to Michelldean
GLOUCESTER SH.
Ross
Wilton
Stone Bridge
to Hereford
to Day Church
to Bramton Abbots
to Lidbury
to Monmouth
to Walsford
2 Rills
13
14
Weston
to Billmill
to Lidbury
to Kempley
16
17
Peterstone
Pitchers Tump
18
to New Inn
19
Selock Wentland
20
Harods end
21
to Monmouth
to Lidbury
a Pond
Harwood
to Worthy
22
to Fresick
Treagoys
to Garway
MichBirch
a Pond
to little Birch
23
24
Common
25
to Baston Bridge
Dew Church
HEREFORD SH.
26
27
to Bromyard
Wye Flu
HEREFORD
Stone Bridge
Alms Houses
28
29
a Rill
to Ogne Grass
30
Arrable
Somers Church
31
Arrable
to Pipe
32
Arrable
to Credwell or Shelton
33
to Credwell
to Burford
a Rill
to Morton
34
Arrable
a Rill
HEREFORD SH.

The BISHOPRICK of HEREFORD

Contains the County of Hereford and part of the County of Salop, and therein 312 Pariſhes, was founded by Milfrid a Nobleman of this County Año Dõm 680. Putta first Biſhop. Value £768:11:2. Seats. Hereford Palace in Hereford and Whitburn in the same County. —

The DEANARY of HEREFORD —

Erected by Robert de Bethun Biſhop of Hereford, who dyed Año Dõ. 1148. John Middleton first Dean. —

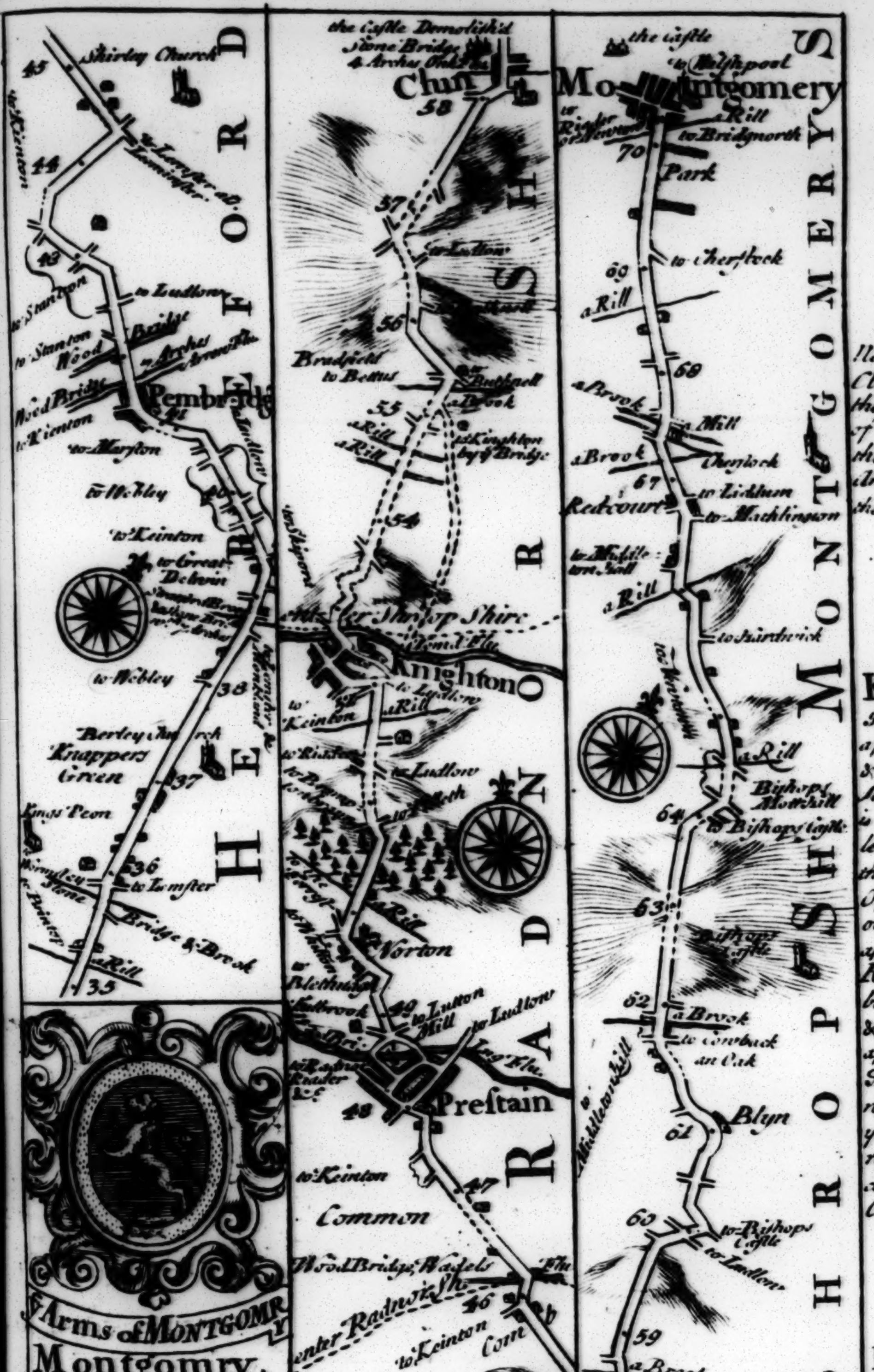
HEREFORD SH.
RADNOR SH.
SHROPSH MONTGOMERYS
Shirley Church
to Leomster
to Kinton
to Stanton
to Ludlow
Wood Bridg
Pembridg
to Marston
to Webley
to Keinton
to Great Delwin
Knappers Green
Berley Church
Kings Peon
to Lemster
Stone Bridge & Brook
a Rill
Clun
the Castle Demolish'd
Stone Bridge 4 Arches
to Ludlow
Bradfield to Bettus
Buttnell
a Brook
a Rill
to Knighton by ye Bridg
Shrop Shire
Temd Flu
Knighton
to Presteign
Norton
to Lutton Mill
to Ludlow
Prestain
Common
Wood Bridg, Wadels
enter Radnorsh
Com
Montgomery
the castle
to Welshpool
a Rill
to Bridgnorth
Park
to Cherstock
a Brook
Mill
Chirlock
to Lidlum
Redcourt
to Mathlingson
to Middletonhill
to Hartwick
Bishops Mothill
to Bishops Castle
a Brook
to Cowback an Oak
Blyn
to Bishops Castle
to Ludlow
ye Arms of MONTGOMRY

Montgomry, an Ancient Town Scituated very Agreeably & Healthfully on an Eminence that Stands near Rich Meadows. Founded in ye time of William ye Conqueror, by Baldwin Lieutenant of the Marches of Wales whence it recieves its Welsh Name **Tre Valdwin** : haveing its English name Montgomery from Roger de Montgomery, E: of Shrewsbury whose Inheritance it was, and who built the Castle now Demolished. It Sends 1 Burgess to Parliament Elected by ye Joynt consent of the Burgesses of Llanidlas, Llanvilling, Mackynlleth, & Welch-pool. K. Henry 3d made this Towne a Free Borough which now consists of Bayliffs Coroners, Burgesses &c Market is Thursday. Fairs March 25th May 27th August 24th & November 1st ——

[at 88½]
Near Clun Village is Clun Castle built by the Fitz Alans E: of Arundel, & Ld of the Marches, for the Annoyance & Awe of the Welsh. ——

Knighton [at 52]
Is a considerable Town having a plentifull Mt on Th. & Fairs on May 6th & Sept 23d Near the Town is that noted Ditch called Offa's Dike, & by the Welsh Klawdh Offa, being very laboriously cast upp by the appointment of that King, for a Boundary between his Subjects & the Britains. Harold afterwards made a Law, That if any Britain were found armed beyond this Limit, his right hand should be cut off by the Kings Officers. —

Pembridg [at 41]
Has a Mt on Tuesday Weekly & Fairs yearly.

The Road
From

HEREFORD to LEICESTER.

Containing 67 comp. & 86'6 mea. Miles

From Hereford	com	mea		com	mea
to Fromſhill	10	11'7	Solihul	40	50
Worceſter	20	24'4	Meriden	45	56'4
Droitwich	25	30'5	Coventry	50	62'6
Bromſgrove	30	36'1	Woolvey	57	71'7
Alchurch	33	41	Shamford	60	76'3
			Leiceſter	67	86'6

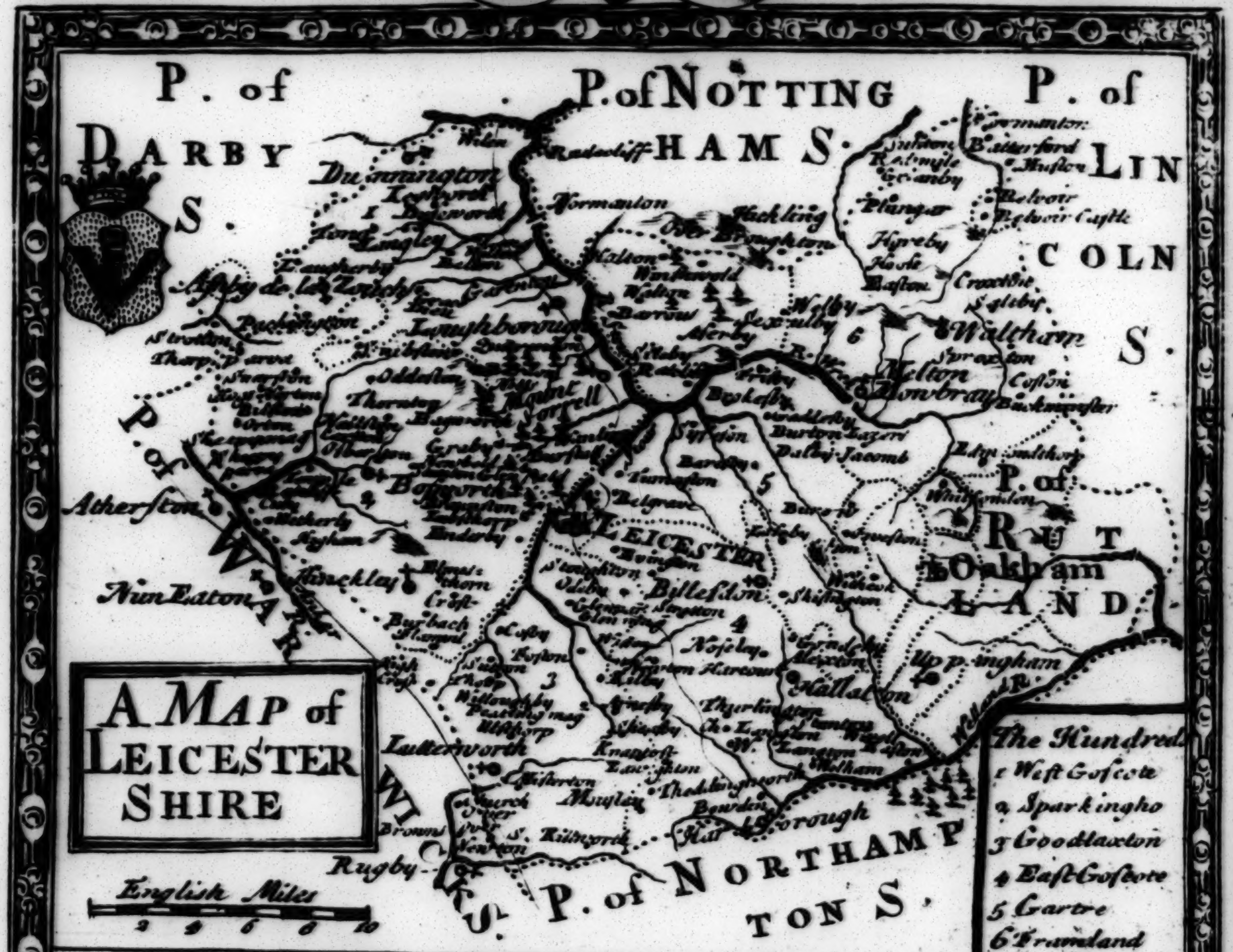
P. of DARBY S.
P. of NOTTINGHAMS.
P. of LINCOLN S.
P. of WARWICK S.
P. of RUTLAND
P. of NORTHAMPTON S.
Wilne
Dunnington
Radcliff
Normanton
Hickling
Over Broughton
Asby de la Zouch
Packington
Loughborough
Mount Sorrell
Oddeston
Thornton
Bosworth
Atherston
Higham
Hinckley
Nun Eaton
Burbach
Enderby
LEICESTER
Belgrave
Billeſdon
Syſton
Barkby
Melton Mowbray
Waltham
Belvoir
Belvoir Castle
Croxton
Burton Lazers
Dalby Jacomb
Whissendon
Oakham
Uppingham
Hallaton
Noſeley
Lutterworth
Misterton
Kilworth
Rugby
Newton
Boſworth
Harborough
Bowden
Welland R.
Wolham
3
4
5
6
English Miles
2 4 6 8 10
The Hundreds
1 Weſt Goſcote
2 Sparkingho
3 Goodlaxton
4 Eaſt Goſcote
5 Gartre
6 Framland

A MAP of LEICESTER SHIRE

The County of LEICESTER is 96 Miles in Circumference, contains abt 560000 Acres, 6 Hund. 11 Mt. Towns & only Leiceſter ſends Memb. to Parl. 200 Par. & abt 18702 Houſes. The Air is mild and Healthy, ye Soil in ye Southern part is extreamly Fruitfull, the Field yeilds plenty of Corn, & ye rich Meadows feeds vast quantities of Cattle & Sheep, wch last are ye largest in England, but ye North part is but barren, ye Earth being more Rocky & stony where there is many Lime Rocks, wherewith ye Natives improve ye Ground; ye Northern parts are also well stored with Coal, as it is in other parts with Forrests & Woods. It is famous for its Wool; & Pease and Beans to a Proverb / Leiceſter Bean Belly. This County pays in ye 2 shill. Aid £17435-19-6 3/4. The L. Lieutenant is his Grace ye D. of Rutland. It gives title to the Noble Ins. Sidney Created E. of Leiceſter Aug. the 2d 1618 16 Iac. 1mi Cheif Seats at Penshurst in Kent & at Coity Castle in Glamorganſhire.

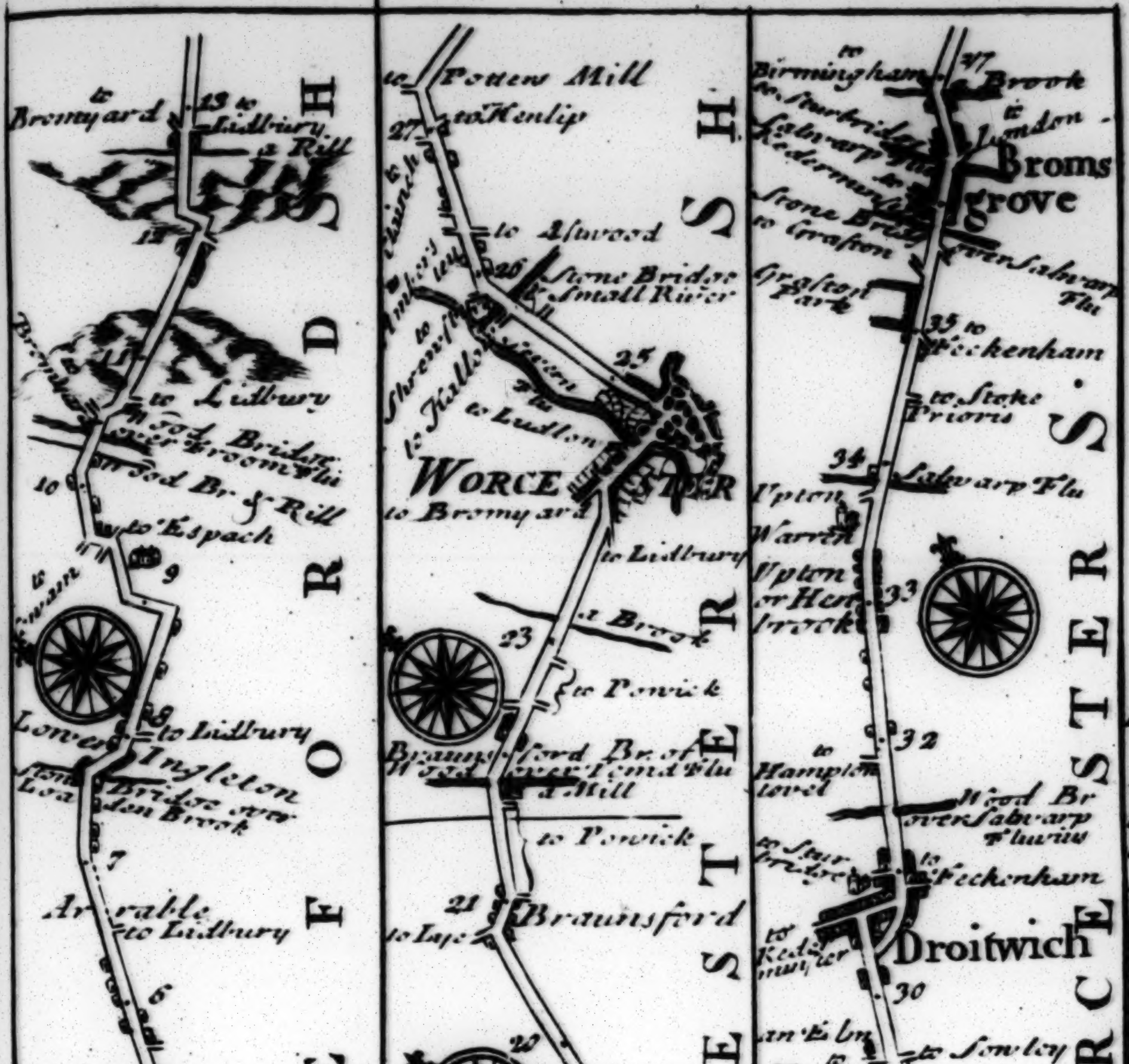
HEREFORD
to Sutton
to Holmer
1
to Lugwardine
Lugwardine
2
Stone Bridge over Lugg Flu
Brook
3
to Bramyard
Stone Br. & Rill
Arrable
to Beggars Weston
4
to Wethington
Wethington Church
to Wethington
to Dynshill
Sheck nal
5
6
Arrable
to Lidbury
7
Stone Bridge over Loaden Brook
Lower Ingleton
to Lidbury
8
9
to Espach
10
Wood Br. & Rill
Wood Bridge over Broom Flu
to Lidbury
11
12
a Rill
13
to Lidbury
to Bromyard
HEREFORD SH.
14
a Rill
enters Worcestersh
to Lidbury
to Suckley
to Cowley
15
a Brook
to Suckley
16
Awrick
17
a Park
18
19
to Lulsey
a Rill
to Lye
Sutton
20
to Lye
21
Braunsford
to Powick
Braunsford Bridge over Temd Flu
a Mill
to Powick
23
a Brook
to Lidbury
to Bromyard
WORCESTER
to Ludlow
to Hallow
to Shrewsbury
25
Stone Bridge
Small River
26
to Alswood
27
to Henlip
to Potters Mill
WORCESTERSH.
28
Fennall Green
to Marton
to Marton
Part of Marton
29
a Rill
an Elm
to Marton
to Sowley
30
Droitwich
to Kedermynster
to Feckenham
to Stourbridge
Wood Br over Salwarp Fluvius
32
to Hampton Lovel
Upton or Henbrook
33
Upton Warren
Salwarp Flu
34
to Stoke Prioris
to Feckenham
35
Grafton Park
over Salwarp Flu
Broms grove
Stone Bridge
to Grafton
to Kedermynster
Salwarp Flu
to Stourbridge
to Birmingham
to London
Brook
37
WORCESTERSH.
Ye Arms of DROITWICH

Henlip House [at 28] near the Road] Is the ancient Seat of the Abingdons, where Garnet and Oldcorn the 2 famous Jesuits, concern'd in the Powder-Plot, were after many days fruitless search found in the Cavity of a Wall over a Chimney. And in this House was written that obscure Letter to the Lord Mounteagle by Mrs Abingdon, his Sister, which gave some light into the horrid design.—

Droitwich—was made a Corporation by King John Incorporated a new by King James 1st consists of a Bayliff (who is Justice of ye Quorum) a Recorder Justice of ye Peace Burgesses &c. This Town contains about 400 Houses & 4 Churches (Viz.) St Peters, St Nicolas, St Andrews and St Dodderhill. Sends Members to Parliament, and has Priviledge to Arrest for any Sum. Remarkable for its Salt-Springs which by Boiling the Water produce great quantities of Fine Salt. Ferkenham Forrest and Norton wood in ye Neighbourhood of this Town have formerly Supplyed it with Wood for Boiling the Salt Water; but now they burn Coal. Market Fryday. Fairs St Thomas's Day, Good Fryday & St Simon & Jude.—

HEREFORD—gives Title of Viscount to ye Rt. Honble Price Devereux. Created Feb. 2d 1549. 4th Edw. 6th. Chief Seats at Christs-church in Ipswich Suffolk; Sudburn Hall, & Sahams-lodge in ye same County, & at Castle Broomwich in Warwick,

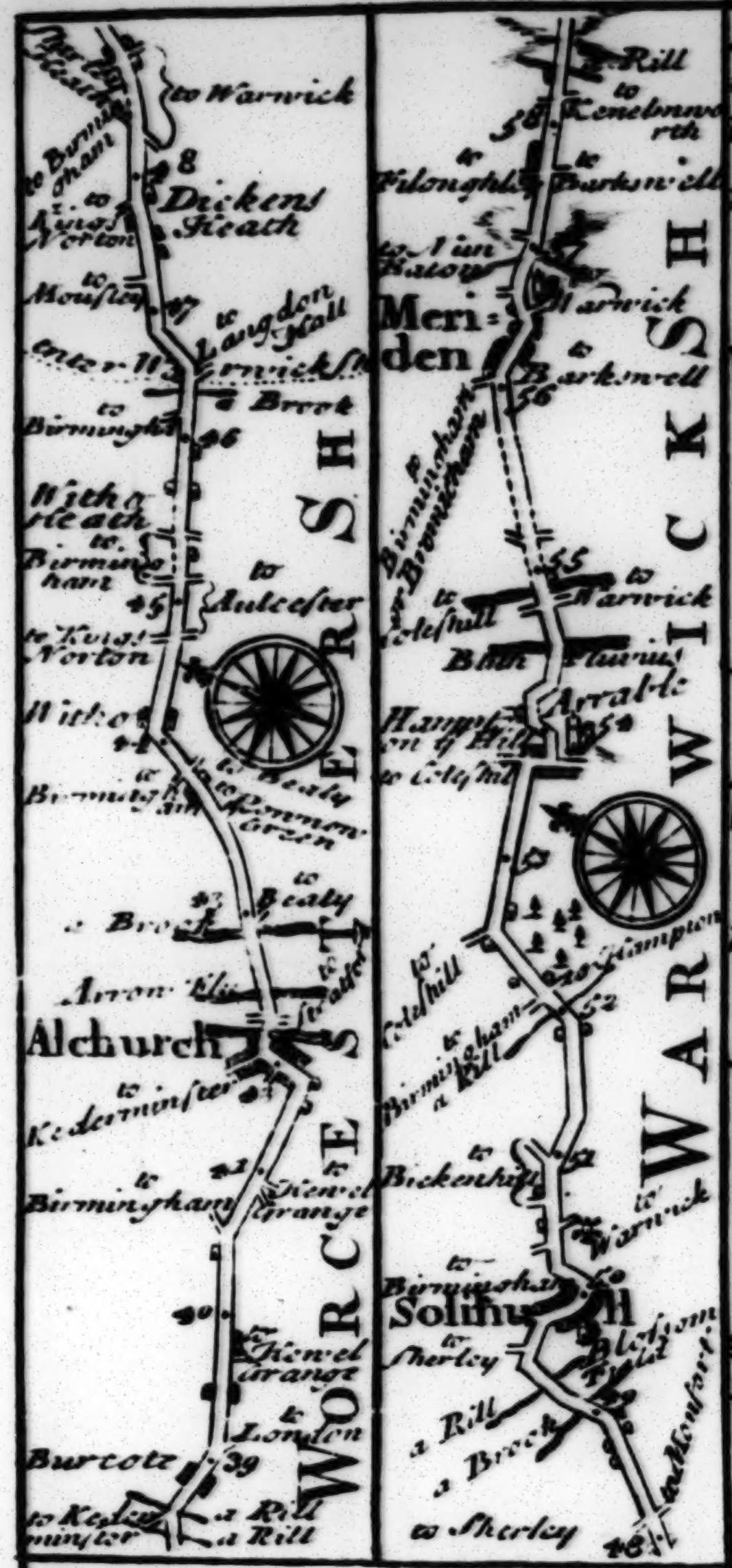
to Warwick
Dickens Heath
to Birmingham
to Kings Norton
to Mousley
Langdon Hall
to Birmingham
Witheheath
to Aulcester
to Kings Norton
Withcot
Kennon Green
a Brook
Arrow Riv.
Alchurch
to Kederminster
to Birmingham
Kenel Grange
Burcotz
to London
a Rill
WORCESTER SH.
to Kenelmworth
to Filonghly
to Barkswell
Meriden
to Warwick
to Barksmell
to Birmingham
to Coleshill
Arrable
Hampton
to Coleshill
to Bickenhill
Solihull
to Sherley
a Rill
a Brook
WARWICK SH.

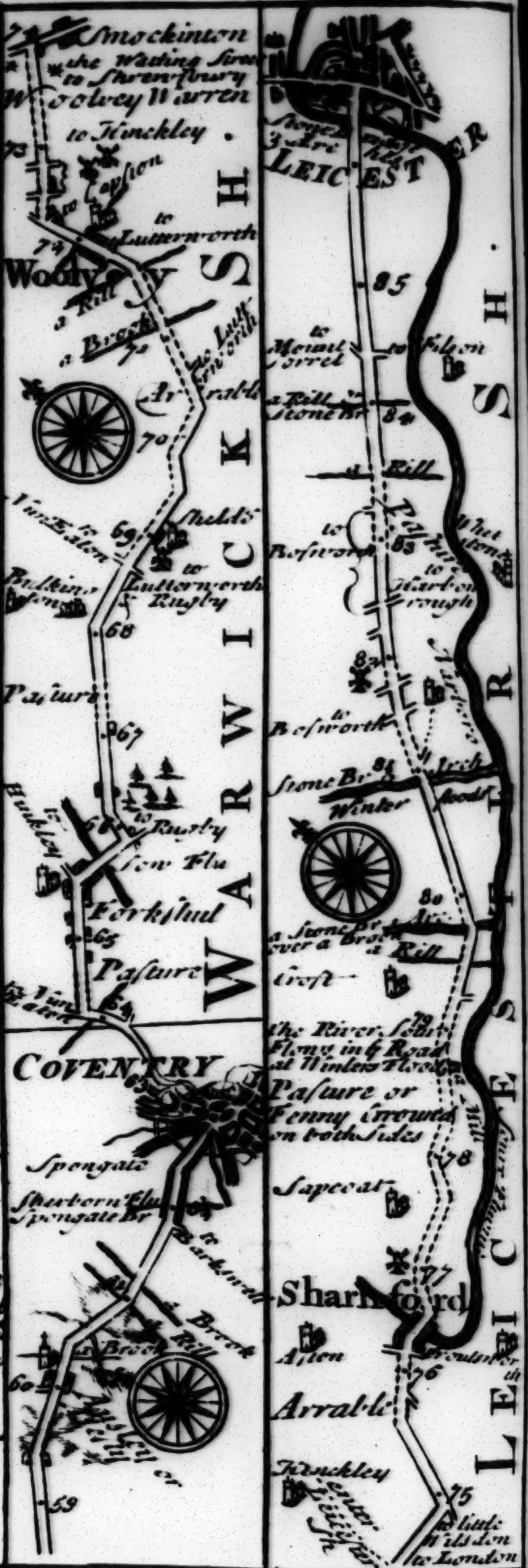
Smockinton
the Watling Street to Shrewsbury
Wooley Warren
to Hinckley
to Lutterworth
Wooly
a Rill
a Brook
Arrable
Shelds
to Lutterworth & Rugby
Pasture
to Rugby
Sow Flu.
Forkshul
Pasture
COVENTRY
Spongate
Sherborn Flu.
Spongate Br.
to Barkswell
a Rill
a Brook
WARWICK SH.
LEICESTER
to Mountsorrel
a Rill
Stone Br.
Whetstone
to Bosworth
Stone Br.
Winter
a Stone Br. over a Brook
a Rill
Croft
the River Soar flowing to Road at Winter Flood
Pasture or Fenny Grounds on both Sides
Sapcoat
Sharnford
Aston
Arrable
Hinckley
to little Willsdon to London
LEICESTER SH.

Grafton near the Road at 35 ¾. Is a fine Seat of the Noble Family of the Talbot, given by K. Hen. 7th to Gilbert Talbot, a younger Son of John 2d E. of Shrewsbury; who for his eminent Courage and Conduct was also created Kn. of the Garter, and Governour of Calais in France. —

Alchurch [at 41]. Has a Fair on St. Lawrences day. —

Solihull [at 50]. It formerly had a Market, but disused by reason of a great Sickness; now noted for a handsom Church and a Fair on Lamas day —

Woolvey [at 72]. Here Richd. Nevill, E. of Warwick, of the Lancastrian Party, under the pretence of Peace and a Treaty, basely apprehended K. Ed. 4th and imprisoned him in the Castle of Warwick. —

The Road from

HUNTINGDON *to* IPSWICH.

Containing 54 comp. & 71'6 meas.d Miles.

	St. Ives	5	5'6	ELY	18	23'3	Wulpit	41	54'6
to	Erith	10	12'2	Soham	22	28'5	Needham	47	62'6
	Sutton	13	16'6	Bury	36	46'6	Ipſwich	54	71'6

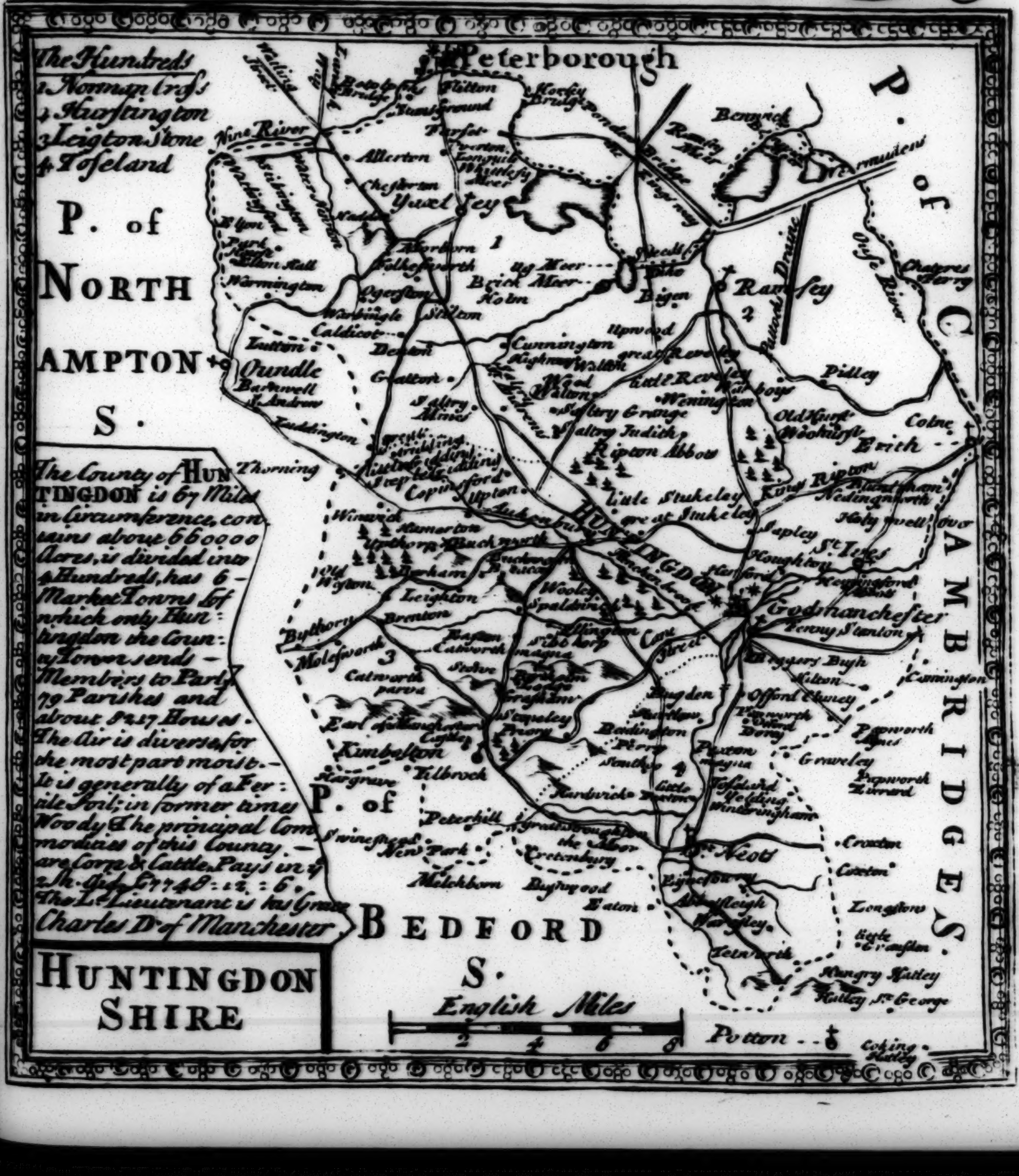
Peterborough
P. of NORTH AMPTON S.
P. of CAMBRIDGES.
P. of BEDFORD S.
Yaxley
Ramsey
Huntingdon
Godmanchester
St. Ives
Erith
St. Neots
Kimbolton
Oundle
Ripton Abbots
Whittlesey Mere
Ramsey Mere
Ouse River
English Miles
2
4
6
8
Potton

The Hundreds
1 Normancroſs
2 Hurſtington
3 Leigton Stone
4 Toſeland

The County of **HUNTINGDON** *is 67 Miles in Circumference, contains about 660000 Acres, is divided into 4 Hundreds, has 6 Market Towns (of which only Huntingdon the County Town sends Members to Parl.) 79 Pariſhes and about 8217 Houses. The Air is diverse for the most part moiſt. It is generally of a Fertile Soil; in former times Woody & the principal Commodities of this County are Corn & Cattle. Pays in ye 4 Sh. Aid £7748 : 12 : 6. The Ld. Lieutenant is his Grace Charles Dr. of Mancheſter*

HUNTINGDON SHIRE

Wulpit [at 55]
i.e. Luporum Puteus, Is said to have been so named from a Pit in or near the Town wherein they used to bury Wolves.

Erith [at 12]
Is a Town of good accomodation, & has a School for 20 Children, maintain'd by a Charitable contribution.—

Wentworth gives Title of Viscount to ye Noble Thomas Wentworth E. of Strafford. Created Viscount & Earl Sept. 4th 1711, to Anne. Chief Seats at Twittenham in Middlesex, and Stainborough in Yorkshire.— [at 19]

Godmanchester Said to have been once a Noble City, was called Durosiponte by the Romans, & took the Name of Gormoncester from Gormon the Dane, unto whom it was granted by K. Alfred, when he & 30 of his Principal Men turned Christians. It was Incorporated by K. James 1st by the name of the 2 Bayliffs, 12 Assistants, & Commonalty of Godmanchester. 'Tis a very large Town scituate in a Rich Soil, & remarkable for a great Number of Husbandmen, who glory in their Teems of good Horses & beautifull Trappings: The Inhabitants came to meet K. James in his way from Scotland with 70 Team of Horses & as many new Ploughs (that being their Custom) and they boast that their Ancestors have met the Ks of England in their Progress with nine Score.—

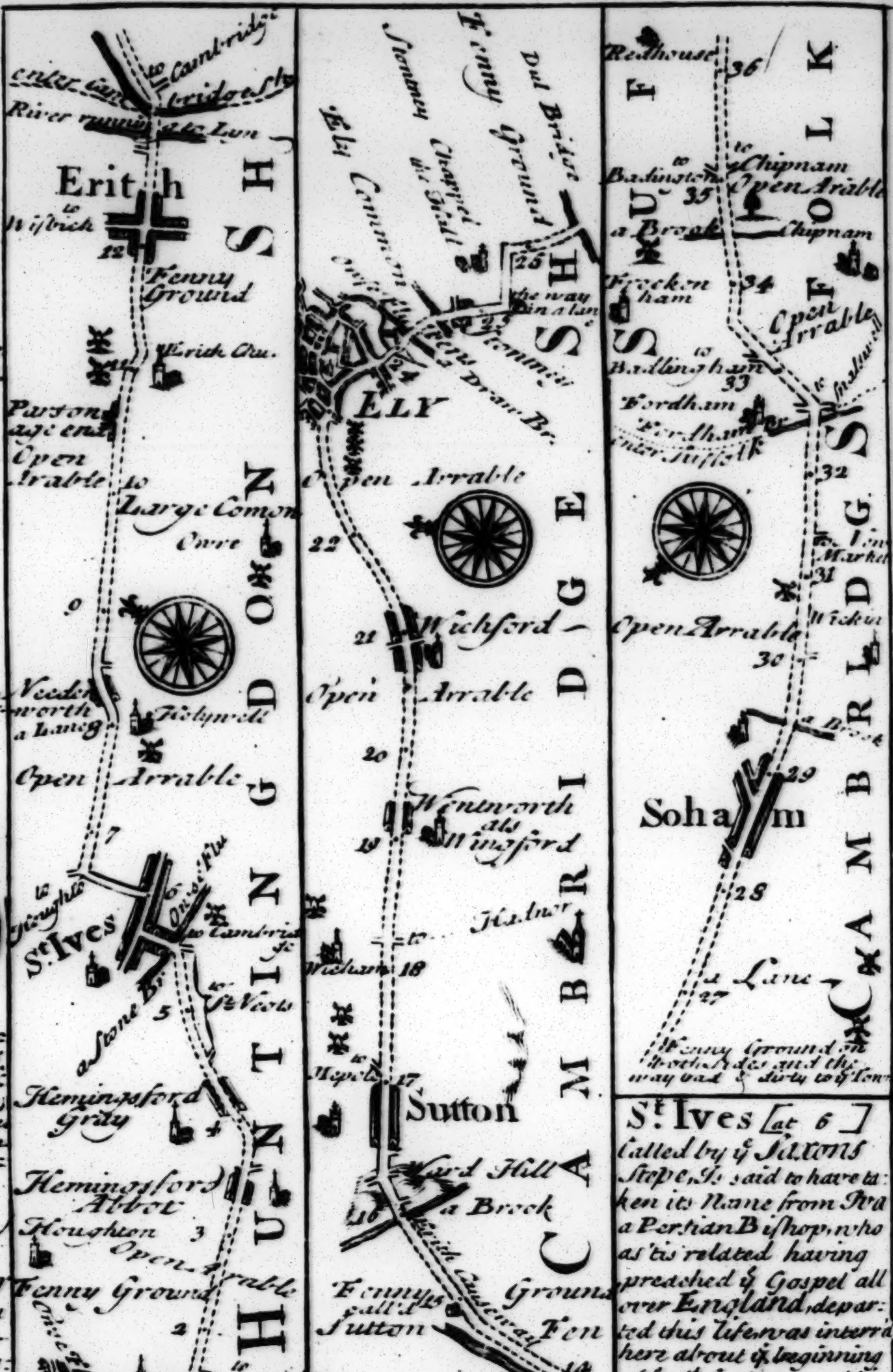
Huntingdon
Godmanchester
to London
to Cambridge
Fenny Ground
Open Arrable
Houghton
Hemingsford Abbot
Hemingsford Gray
a Stone Br.
to St. Neots
to Cambridge
St. Ives
Ouse Flu
to Houghton
Needingworth a Lane
Holywell
Open Arrable
Large Comon
Over
Parsonage end
Erith Chu.
Fenny Ground
Erith
to Wisbich
River running to Lyn
Cambridgeshire
to Cambridge
HUNTINGDON SH
Sutton
Fenny call'd Sutton
Ground
Fen
River running to Lyn
a Brook
Ward Hill
Sutton
to Mepel
Wicham
Haddenham
Wentworth als Wingford
Open Arrable
Wichford
Open Arrable
ELY
Ely Common
Stuntney Causway
Chappel
Fenny Ground
Dul Bridge
the way in a Lane
CAMBRIDGE SH
Fenny Ground on both sides and the way bad & dirty to ye Town
a Lane
Soham
a Brook
Wicken
to New Market
Open Arrable
Snailwell
Fordham
River Rissick
to Badlingham
Open Arrable
Frecken ham
a Brook
Chipnam
to Badingston
to Chipnam
Open Arrable
Redhouse
CAMBRIDGE S
SUFFOLK

St. Ives [at 6]
Called by ye Saxons Slepe, Is said to have taken its Name from Iva a Persian Bishop, who as 'tis related having preached ye Gospel all over England, departed this Life, was interr'd here about ye beginning of ye 7th Century, and his Relicks afterwards removed to Ramsey Abbey. This Town was large and flourishing, before it was unfortunately destroyed by Fire. It has, since that said Accident, in some measure recovered it-self, and enjoys a good Mt. on Mond. for Cattle, Provisions, &c. And a Fair on Whitsun-Monday. Roger of St. Ives a famous and Learned Writer about the year 1420. was a Native of this Town. And here Oliver Cromwel, rented a Farm & was afterwards elected Memb. for Cambridge wch gave the first Opportunity to his Ambition.—

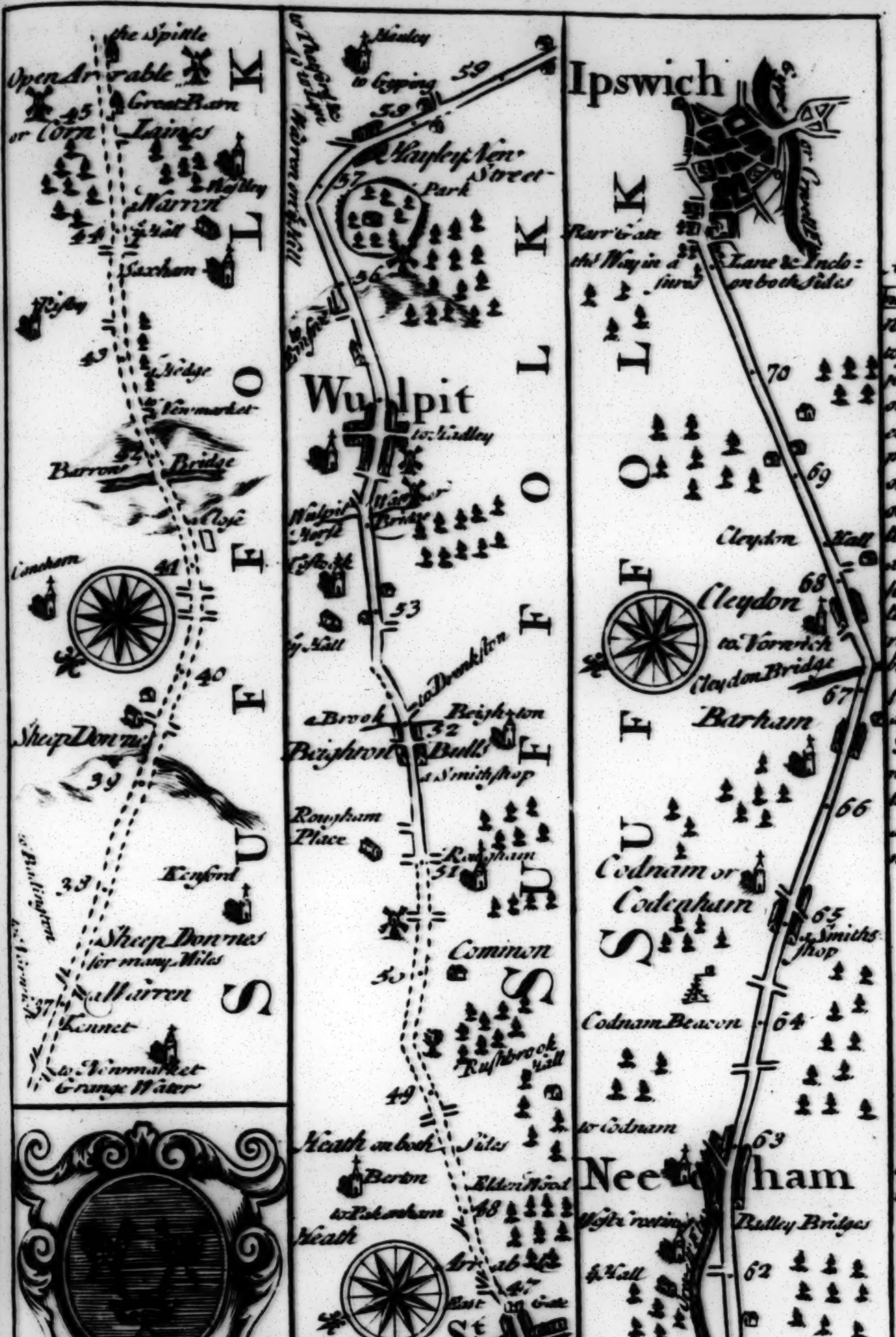

the Spittle
Open Arrable or Corn
45
Great Barn
Laings
Risby
Warren
Hall
44
Saxham
43
Bridge
Newmarket
Barrow Bridge
Conoham
41
40
Sheep Downes
39
38
Kentford
Sheep Downes for many Miles
a Warren
Kennet
37
to Newmarket
Grange Water
SUFFOLK
Ye Arms of St. EDMONDS BURY
to Haughley
Haley
to Gipping
59
58
57
Hawley New Street
Park
56
Wulpit
to Hadley
Wulpit North
53
to Drenkston
a Brook
Beighton
52
Beighton Bull
a Smiths shop
Rowsham Place
Rowsham
51
50
Common
Rushbrook Hall
49
Heath on both Sides
Berton
to Pakenham
Heath
48
Elden Wood
Arrable
47
East Gate
St. Edmond Bury
46
Ipswich
Arr & att the Way in a sure
Lane & Inclosure on both Sides
70
69
Cleydon Hall
Cleydon
68
to Norwich
Cleydon Bridge
67
Barham
66
Codnam or Codenham
65
Smiths shop
Codnam Beacon
64
to Codnam
Needham
63
Rulley Bridges
62
Brook
61
Comisford
Stow Market
SUFFOLK

St. Edmonds-bury

A Town of great Antiquity, Incorporated by K. James 1st under an Alderman, 12 Capital Burgesses & 24 other Common Councillors, who elect Members for Parlt. Here was interred the Body of that Pious K. Edmund, who was barbarously Murthered by the Danes: K. Canutus, to expiate the Sacrilege & Violences committed by his Father Sweno the Dane, built a very fine Church in this Town, in honour of the Murthered Prince, enriched it considerably & offered his own Crown to the Holy Martyr, & also founded a Monastery here, & endowed it with very great Possessions, insomuch that it exceeded all others in England, having had 3 Churches in its Chyard, of which 2 remains fair & Spatious; but are too few for the Numerous Inhabitants. The Town is Scituate in a very healthfull Air, & on that account much resorted by ye Gentry. A Plentifull Market on Wednesday for all manner of Provisions.

t Hemingston [near the Road] Baldwin le Pettour is said to have held Lands by Serjeanty, & (to use our Authors own Words) was obliged every Christmas day to perform before the Lord our King of England one Saltus, one Sufflatus & one Bumbulus; or as it is expressed elsewhere held it by a Saltus, a Sufflatus, & Pettus, which if rendered in English might be termed Dancing, Puffing with the Cheeks or acting the Trumpeter, & F—ting. So merry & whimsical were some of the ancient Tenures & so different from the preciseness of later times.

Needham [at 63]
Has a Market on Wedn and drives a great Trade in Broad cloaths &c.

Stow Market
Is a Town of Note, well accomodated, having a good Mt on Th & a Fair on St. Peters day; Tis famous for making of Tammys. [at 60]

The Road from

IPSWICH *to* NORWICH &c

Containing 46 comp. and 66½ meas'd. Miles.

From Ipſwich.	*com*	*meas.*		*com*	*meas*
Claydon	3	4 ´2	Long Stratton	22	32´6
Thwait	11	16 ´2	NORWICH	30	43´6
Oſmondſton	16	23´6	Aleſham	39	56

Cromer: 46: 66´4

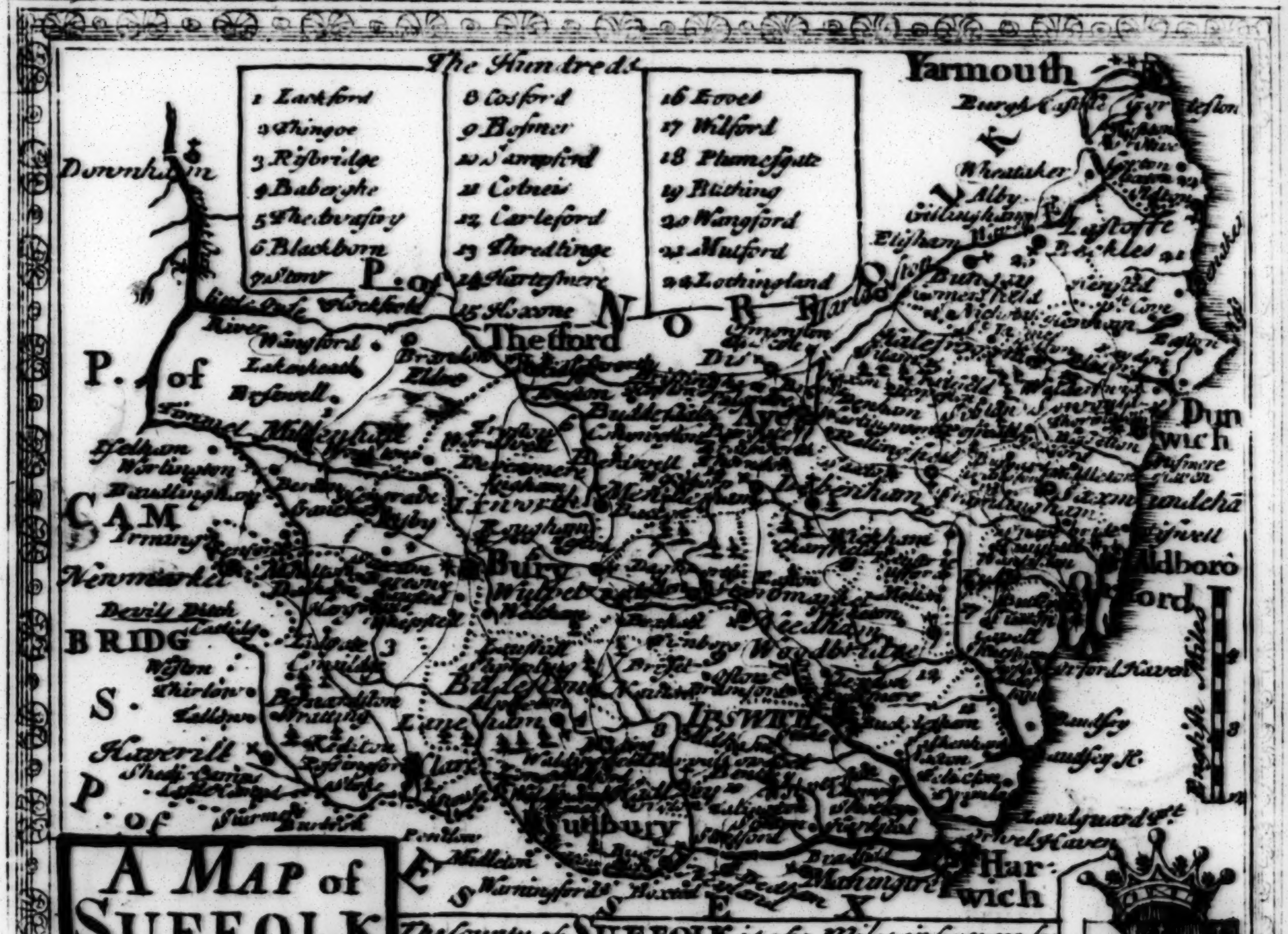
The Hundreds
1 Larkford
2 Thingoe
3 Riſbridge
4 Babergħe
5 The Treaſury
6 Blackborn
7 Stow
8 Cosford
9 Boſmer
10 Sampford
11 Colneis
12 Carleford
13 Thredlinge
14 Hartiſmere
15 Hoxone
16 Evoes
17 Wilford
18 Plumeſgate
19 Blithing
20 Wangford
21 Mutford
22 Lothingland
Yarmouth
Thetford
Bury
IPSWICH
Woodbridge
Sudbury
Dun wich
Aldboro
Orford
Har: wich
Newmarket
Haverill
Clare
Lavenham
Beccles
Mildenhall
P. of
N O R F O L K
CAM BRIDG S.
E S S E X
English Miles

A MAP of SUFFOLK

The County of **SUFFOLK** *is 163 Miles in Circumference, contains ab.t 995000 Acres. Tis divided into 22 Hund. in w.ch are 28 M.ts & 7 Boro' Towns, 575 Par.s and ab.t 34422 Houses. The Air is exceeding good, except toward y.e Sea. Its Soil various, on y.e Coast tis Heathy, Sandy, and rise into cold Hills, yet crown'd in Harvest w.th Hemp Pease, and Rye. The Inland Parts is Clayey and full of Wood but employ'd in y.e Dairy. The borders of* **Essex** *noted for Wood, and Pasture. The North West affords Corn of all sorts and here are no less than 50 Parks in this County. Its cheif Comod.s are Butter [extraordinary good] and Chees, in great plenty. Its Manufacture is Woollen & Linnen Cloth. Pays in y.e 2 shill. Aid £19033 : 5 : 4.*

Gives title to y.e Noble Ch. Howard created E. Jul 21.st 1603.
Chief Seats at Audley and in Com. Essex & Henbury in Com. Glouc.

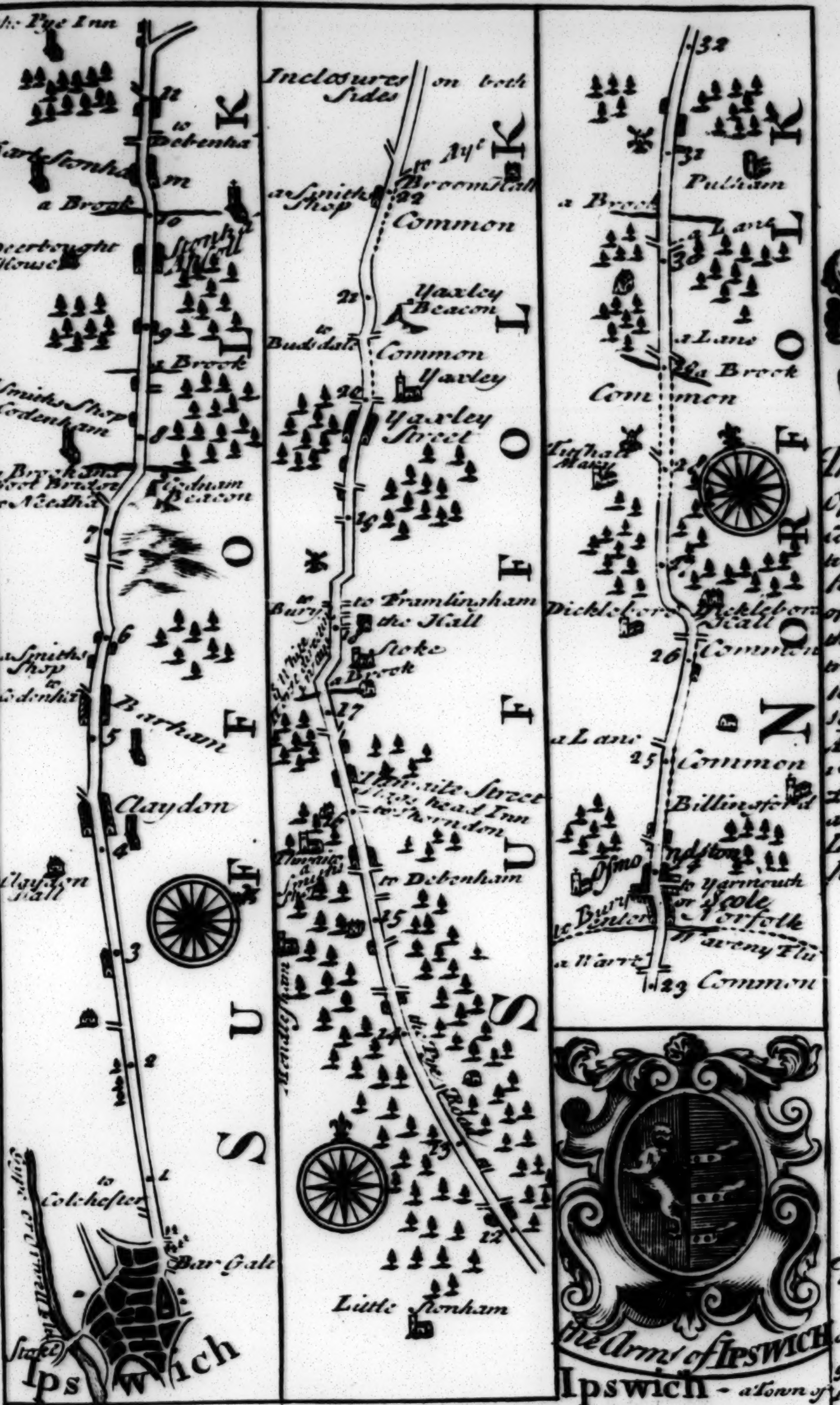
the Pye Inn
to Debenham
Earl Stonham
a Brook
Stonham Aspal
Deerbought House
a Brook
a Smiths Shop
Codenham
Brockford Bridge
to Needham
Bosmere
Ludham Beacon
a Smiths Shop
to Codenham
Barham
Claydon
Claydon Hall
to Colchester
Bar Gate
Gippe or Orwell flu
Stoke
Ipswich
Inclosures on both Sides
to Aye
Broom Hall
a Smiths Shop
Common
Yaxley Beacon
to Budisdale
Common
Yaxley
Yaxley Street
to Bury
to Framlingham
the Hall
Stoke
a Brook
Thwaite Street
Buck head Inn
to Thorndon
to Debenham
Mendlesham
the Pye Road
Little Stonham
a Brook
Pulham
a Lane
a Lane
a Brook
Common
Thelveton Manor
Dickleborough
Dickleborough Hall
Common
a Lane
Common
Billingford
Osmondeston
to Yarmouth
to Bury
Scole
Brockdish
Norfolk
a Warren
Waveny Flu
Common
SUFFOLK
NORFOLK
the Arms of IPSWICH

Ipswich - a Town of great Antiquity extends from St. Mathews to St. Hellens near a Mile on ye Road. & as much from North to South is Pleaſantly Scituated on ye River Gippe or Orwel over wch is a Fair Stone Bridge leading to that part called Stoke. It was once Fenced about wth a Wall or Rampart ye Foot Steps of which are still to be Seen It had 800 Burgeſses in K. Edwd Confeſsor time wth 6 or 7 Monastries but at Preſent tis divided into 4 Wards, containing 12 Pariſh Churches beſides Some Chappels yet Standing & 7 or 8 other Chs & Chaps long since ruin'd They recd their laſt Charter from K. Charles 2d 32d of his Reign. Govd by 2 Bayliffs & 10 other Port-Men a Chamberln a Record Tn Clerk & 24 Com Council-Men. Membs for Parlt are Elected by ye Free-men at large. It has a Fair Guild Hall 2 Hoſpitals. a Free School wth a good Library & Several Alms Houſes. In this Town was born ye famous Cardinal Woolſey a Perſon of a mean Extractn being a Butchers Son. Here ye Quartr Seſsions for ye Ipswich Division are held they have ye Priviledge of holdg Pleas for all Actions. This Town drives a good Maritim Trade & has a Convent Key & Custm House.

The Biſhoprick of NORWICH

containing ye Counties of Norfolk, Suffolk, & a small part of Cambridge, and therein 1121 Parishes, was translated from Thetford by Herbert Losenga Ld Chancellr AD. 1088. himself ye 1st Bp. Yearly Value £834:11:7. Seats at Norwich Palace, & Ludham Hall in Norfolk.

Mendleſham Is said to have had a Market & Fair granted it by K. Edw. 1st thro the Interest of H. Fitz Otho ye then Ld of it Mt on Tuesday.

Cromer [at 60] Was formerly a more considerable place than tis at present; having had one of its two Pariſh Churches, and several Houses, destroyed by the Incroaching Sea. Tis however an indifferent Market Town still inhabited mostly by Fiſhermen.

At 58 Miles on the right a turning leads to **N. Walſham**, a Town having a plentiful Mt on Thursd.

Aleſham [at 56] Enjoys a good Markt on Saturday, and a pretty good Trade in Knit Hose.

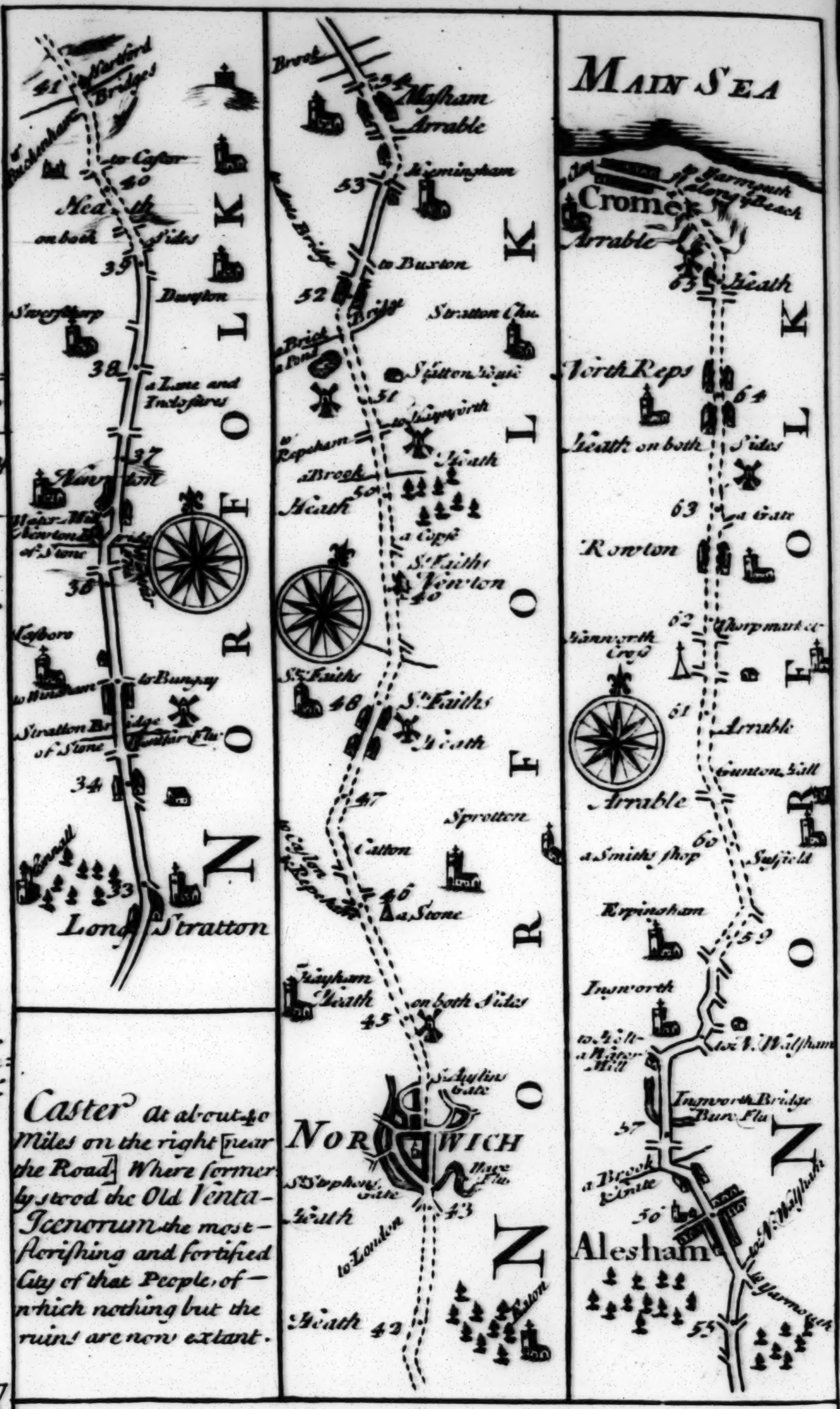
41
Harford Bridges
to Buckenham
to Caster
40
Heath on both Sides
39
Dunston
Swerdsthorp
38
a Lane and Inclosures
37
Newton
Water Mill
Newton Bridge of Stone
36
Tasboro
to Windham
to Bungay
Stratton Bridge of Stone
34
33
Long Stratton
NORFOLK
Brook
54
Masham
Arrable
53
Hevingham
52
to Buxton
Stratton Chu.
51
to Repeham
a Brook
Heath
50
Heath
a Copse
St. Faiths Newton
49
St. Faiths
48
St. Faiths Heath
47
Sprotten
Catton
46
a Stone
Heath
on both Sides
45
St. Austins Gate
NORWICH
St. Stephens Gate
Heath
to London
43
Heath
42
NORFOLK
MAIN SEA
to Yarmouth along the Beach
Cromer
Arrable
65
Heath
North Reps
64
Heath on both Sides
63
a Gate
Rowton
62
Thorp market
Hanworth Cross
61
Arrable
Gunton Hall
Arrable
60
a Smiths Shop
Suffield
Erpingham
59
Ingworth
to Holt
a Water Mill
to N. Walſham
Ingworth Bridge
57
a Brook
56
Aleſham
to N. Walſham
to Yarmouth
55
NORFOLK

Caster At about 40 Miles on the right [near the Road] Where formerly stood the Old Venta Icenorum the most floriſhing and fortified City of that People, of which nothing but the ruins are now extant.

At Schole als Osmondston [at 24] Is the White Hart Inn, noted for fine Carv'd Work.

Debenham qu. Deepenham [about 3 Miles distant from Thwait, on the Right at 16 ½] Is ſuppos'd to have derived its name from ye deep and Clayie Soil.



The Road from
KINGS LYN to HARWICH.

Containing 59 comp. & meas.d Miles 76½

From Kings Lyn	com	mea		com	mea
to Swaffham	22	25	Ickſworth	32	42½
Stanford	29	24	Stow Market	40	52½
Thetford	25	31½	Ipſwich	49	64½

Harwich. 59 : 76½.

A Description of ye smaller Iſlands in ye Britiſh Ocean

(see ye Map Page 222)

The Iſle of Man Lying Westward of Lancashire & Cumberland about 30 Mi long & 9 broad, is a Principality held by ye Earl of Derby, of ye Crown of England. The Proprietor was anciently call'd King but of late Lord of Man. 'Tis a distinct Bp.rick. The Bp. who is not reckoned among ye Bps of England is nominated by ye Ld of ye Iſle, confirmed by the King, & consecrated by ye Archbp. of York; but not holding his Temporalities imediately of ye King, is no Lord of Parl. It was founded by Pope Gregory ye 1st AD 360. Amphibalus ye 1st Bp. The Air is cold the Soil indifferent fruitfull. Here is plenty of Oats, Cattle, Fish, & Fowl. It has 17 Par.s, 2 Caſtles, & 5 Towns. Its Governmt is peculiar.

West of Cornwall about 60 Miles from ye Lands End are ye Iſlands of Scilly, reckon'd to be abt 145 in Number: The cheif of wch are St Mary's & Scilly; ye former is ye principal, having a beautifull & safe Harbour, with a strong Caſtle to comand it, built by Q. Eliz. K. Athelston subdued ye Natives, who were left to themselves by ye Romans, when they forsook England, & joyning these Iſlands to ye County of Cornwall. These Iſlands are very fruitfull, abounding in Corn & Paſture. Here are plenty of Conies, Cranes, Swans, Herons, Ducks, & other Wild Fowls.

The Iſle of Wight Is of an Oval Figure, containing abt 20 Mi in length, & about 12 broad in ye Middle. It has 36 Towns, Villages, & Caſtles, 3 Boro.s & only 2 Mt Towns, 156 Pariſh Churches, and about 1500 Families. 'Tis encompaſs'd round with Rocks, especially towards France, ye most noted are ye Shingles, ye Owers, ye Mixon, ye Brambles, & ye Needles, so call'd because they are sharp, & therefore inaccessable to an Enemy, unleſs it be tow.ds ye North East, where it appears more level. This Iſland is a part of Hamp-sh. & is under ye Jurisdiction of ye Bp. of Winchester. The Inhabitants boasts of their Happineſs above all other People, becaus (they say) they have never been moleſted by Monks, Lawyers, & Foxes. 'Tis fruitful in Corn & Graſs. Has plenty of Rabits, Hares, Patridges, Pheasants, &c. In ye middle of ye Iſland is a Ridge of Hills well stored with Flocks of Sheep, ye Wool of which is exceeding fine.

The Iſle of Jersey Is nearer ye Coaſt of Normandy yn England but belongs to Hamp-sh. & is under ye jurisdiction of ye Bishop of Winchester. 'Tis about 30 Miles in Circumference has one cheif Mt Town Viz.t Hillary & 12 Par. Churches. It yeilds plenty of Fish, Fowl, & Corn, & is famous for Cyder, Perry, & for ye Manufacture from thence called Jersey Stockings. The Air is pleasant & mild; the Inhabitants are subject to no distempers but Fevers, & those in ye Month of September, wch is ye reason there's no Physitians among them. The Soil is rich, & so natural for Fruit Trees that every Cottage can present you with a Glaſs of Cyder. The Coaſt is fenced round wth steep Rocks. The Inhabitants have but little Wood, but this Want is supply'd by a Weed call'd Vraic, found on the Shore. This Iſland gives title to ye Noble Will. Villiers, Created Earl of Jersey Octr 13th 1697. 9 Will. 3d. Cheif Seat at Westram in Com Kent.

The Iſle of Guernsey is fenced round with a ridge of steep Rocks. The Iſland is very stony & mountainous. Has a Mt Town calld St Peter, & 10 Par. Ch.s as also a stone Peer or Harbour for Ships, & a strong Caſtle standing about ½ a Mile in ye Sea call'd Cornet Caſtle. 'Tis remarkable that nothing venomous will live here. This Iſland is noted for its trade wth France & for affording plenty of Fish & admirable Butter, esteem'd ye best in Europe.

There are besides Jersey & Guernsey several other small Iſlands near them, as Sark, Alderney, Jark, &c. all which belong to England, & are ye only remains of ye Dukedom of Normandy now in our Poſseſsion.

Holy Iſland ye most Northerly on ye English Coaſt, was so call'd from the Monks that lived in it. seven Miles from hence toward ye South East, lies Farn Iſle edg'd about with a ridge of Rocks, with a Fort almost in the middle of it.

Arms of THETFORD

Thetford,

The old Sitomagus, was anciently a very noted City govd by ye Consuls & ye See of a Bishop in ye time of Ed. K. Confessor was shortly after translated to Norwich by Herbert Losenga ye 3d Bp. It is at this day no inconsiderable Town, being scituate on a Navigable River driving a good Trade in ye Woollen manufacture & having ye Assizes for ye County frequently held in it. — The Corp. by Chart. from Q. Eliz. consists of a Mayr. Recordr. 10 Ald. 20 Comon Councilmn. a Town Clerk with a Sword & Mace bearer: & has its Representatives in Part. Par. Ch. 3. Mt. Sat. for Corn & Provision. —

Euston Hall

Is a very pleasant & fine Seat of ye Duke of Grafton's to whom it came by marriage with ye only Daughter of the Earl of Arlington who first built it being taken with ye delightfull scituation [at 36]

Croxton [at 30]

Is the ancient Seat of ye Cursons. —

Nerborough

It supposed to have been a place of some Note in ancient times both from its name & ye ruins of a Roman Fortifications now to be seen in it [at 9 4]

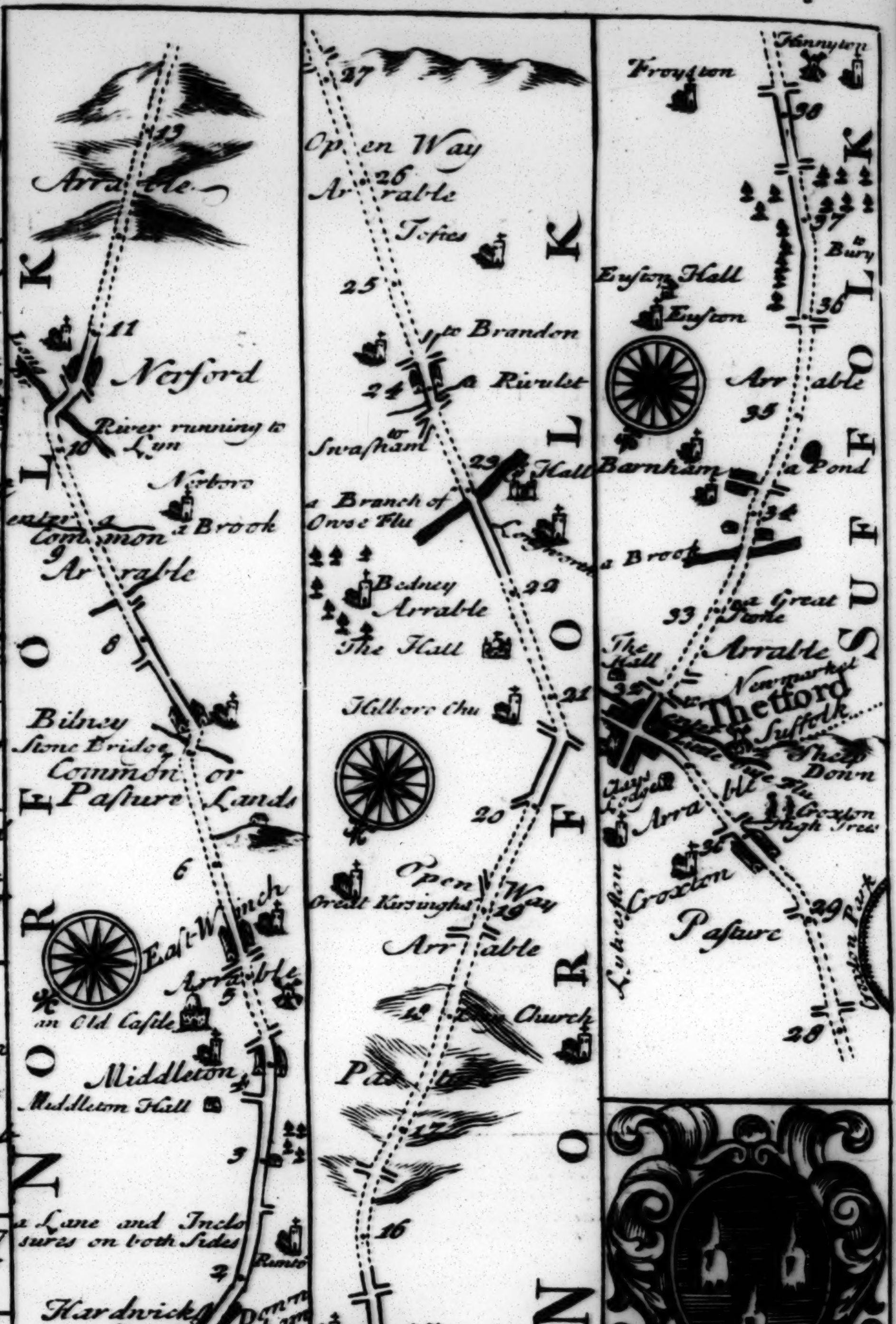

Arrable
Norfolk
Nerford
River running to Lyn
Nerboro
a Brook
Common
Arrable
Bilney
Stone Bridge
Common or Pasture Lands
East Winch
Arrable
an Old Castle
Middleton
Middleton Hall
a Lane and Inclosures on both Sides
Hardwick
Marsh Lands
Causey
Downham
Kings Lyn
Open Way
Arrable
Tofts
to Brandon
a Rivulet
to Swaffham
Hall
a Branch of Ouse Flu
Bodney
Arrable
The Hall
Hilboro Chu
Open Way
Great Kersingham
Arrable
Church
Pasture
Swaffham
to Fackenham
Norfolk
Kinnyton
Froyston
to Bury
Euston Hall
Euston
Arrable
Barnham
a Pond
a Brook
a Great Stone
Arrable
The Hall
to Newmarket
Thetford
Suffolk
Sheep Down
Arrable
Croxton
High Trees
Croxton
Pasture
Suffolk
Arms of KINGS LYN

Kings Lyn — called formerly Biſhops Lynn, till the time of K. Hen. 8th is a very ancient Boro: & Corporation, & receiv'd its firſt Chart from K. John 6th Regni, who subjected it to a Provoſt &c. & gave them a Silver Cup & Cover double, Gilt & Enamell'd, weighing about 80 Ounces: The account of his having given them a Sword to be carryed before the Mayor, is deemed fabulous, for that they had no Mayor till K. Hen. 3d, who granted them that Priviledges as a reward for their good Service against the Barons, in the Iſle of Ely: nor is the Sword mentioned in K. Johns Chart, but particularly taken notice of in the Chart of K. Henry 8th, who changed their Burgeſses into Aldermen, & granted them a Sword to be carried before the Mayor. Nor is the Inscription on the Hilt viz. Ensis hic fuit donum Regis Johannis a suo ipsius latere datum, in the leaſt to be credited, being sufficiently expos'd by the Learned Sr Henry Spellman, if we may believe ye Author of the Additions to Camden. The Town is at present governd by a Mayor 12 Aldermen, a High Steward, Recorder, & 18 Comon Councill men. It has its Representatives in Parliament & being scituate near the Sea drives a Considerable Trade & is very rich & populous, 2 Mts Weekly Thurs.d: & Sat. a Fair for 7 days beginning Feb: 3d It has 2 Par: Churches. —

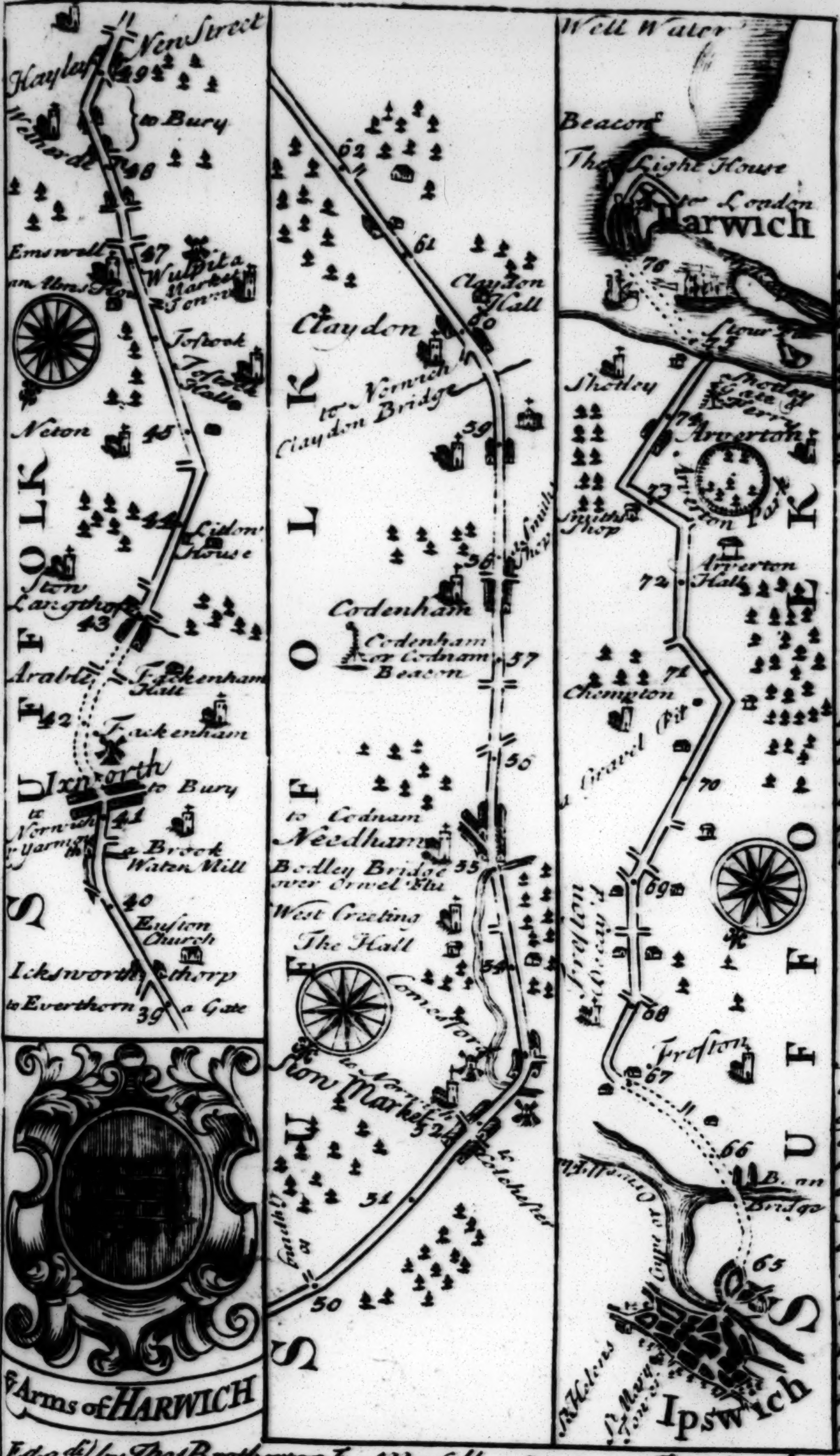
Hayley
New Street
to Bury
Wetherden
Emswell
Wulpit a Market Town
Tostock
Tostock Hall
Neton
Lidon House
Ston Langthorp
Arable
Fackenham Hall
Fackenham
Ixworth
to Bury
to Norwich & Yarmouth
a Brook
Water Mill
Euston Church
Icksworth thorp
to Everthorp
a Gate
SUFFOLK
ye Arms of HARWICH
Claydon
Claydon Hall
to Norwich
Claydon Bridge
Smiths Shop
Codenham
Codenham or Codnam Beacon
to Codnam
Needham
Bodley Bridge over Orwel Riv
West Creeting
The Hall
Comestock
Ston Market
to Colchester
Well Water
Beacon
The Light House
to London
Harwich
Stour
Shotley
Shotley Gate Ferry
Arverton
Arverton Pit
Smiths Shop
Arverton Hall
Chempton
a Gravel Pit
Freston
Bourn Bridge
Orwel Riv
St Helens
St Marys Tower
Ipswich

At Cley a Seaport-Town [near ye Road] ye King of Scotland's Son & Heir was intercepted A° 1406 in his Way to France by ye Seamen of ye place who made a Present of him to K. Hen 4th.

Ixworth [at 41]

Had formerly a Priory the Ruins of wch are still to be seen. The antiquity of the place appears from ye Roman Coyns frequently found in it. Mt. on Friday.

Harwich.

This Town is not very large but well built, & populous, fortified by Art & Nature being Walled in & allmost encompassed by the Sea, & a very safe Harbour for Shipping. The Streets are paved with a sort of Petrified Clay, which, falling from the Cliffs in a Short time turned into Stone. It was 1st made a Borough & Corporation (temp Ed. 2d.) by Thos. Brotherton E. of Norfolk, & Marshal of England Son to K. Ed. 1st & Brothr. to the sd K. Ed. 2d. It recd a New Chart (temp Jac. 1mi) by the Interest of Sr Edw. Coke then Attorney general & afterwards Recorder of this Town for Life, which Chart & all other Immunities belonging to the Town, were thro' the mediation of Sr Harbottle Grimstone in then Recorder & Master of the Rolls confirmed by K. Cha. 2. And the Corporation at present consist of a Mayr. chosen yearly on St. Andrews day out of 8 Ald. a Recorder 24 Capital Burgesses & Memb. for Parl. are chosen by ye said Mayr. Ald. & Burg. The Mayr. has Power to keep Admiralty Courts wch have a Jurisdiction in Naval Affairs & ye Return of all Process as Writs Fines &c. wch are executed by the Mayor for the Year precedent & any of the 11 Burgesses.

THE ROAD FROM KINGS LYN TO NORWICH
Continued to YARMOUTH in NORFOLK
Containing 48 Comp & 69 4 Meas^{d} Miles.

from Kings Lyn	Comp	Meas^{d}		Comp	Meas^{d}
to Gayton	5	7 3	NORWICH	30	42 3
Mileham	14	20 2	Hadſko	42	59 6
Billingford	18	26 3	Yarmouth	48	69 4

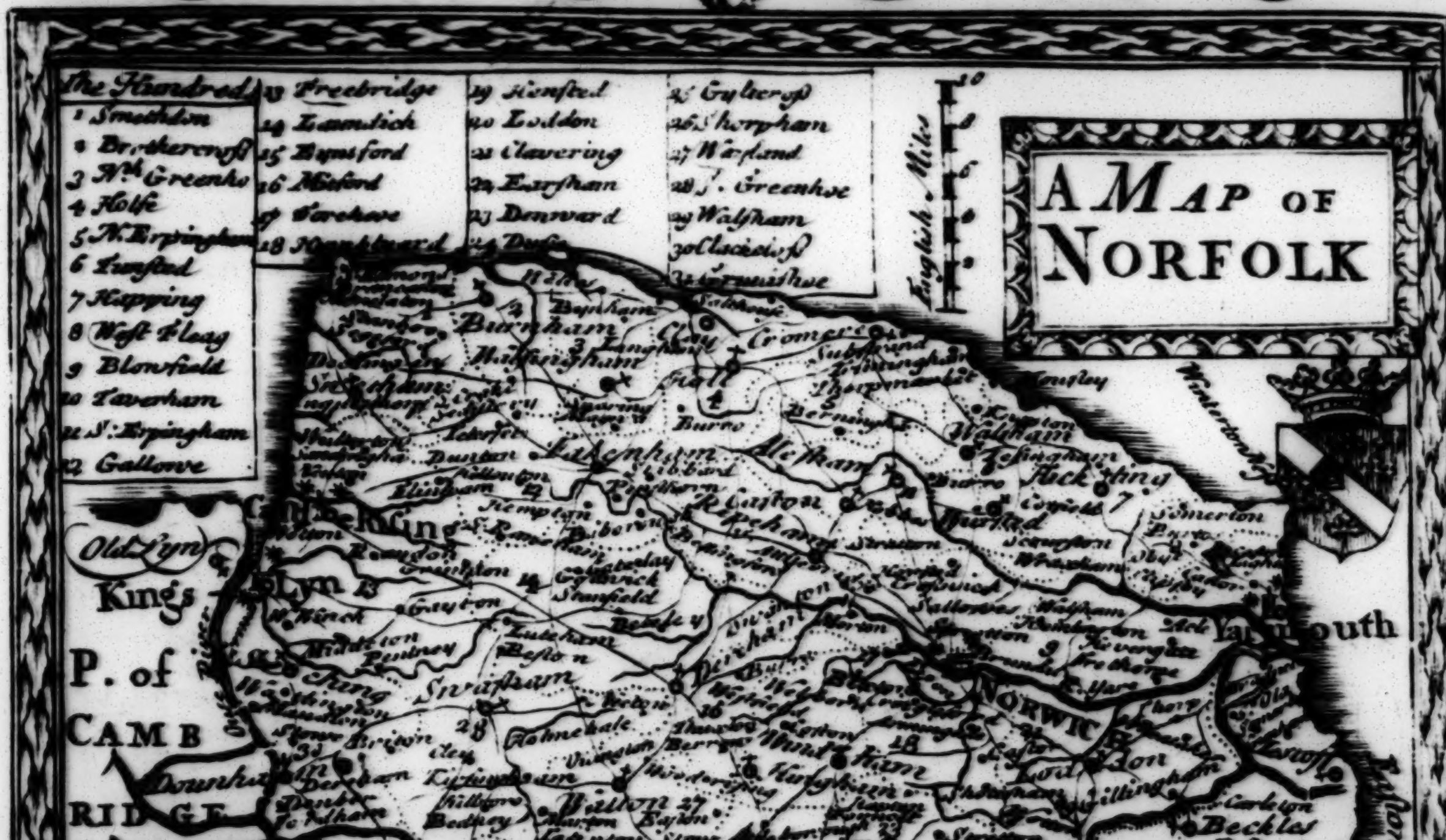
A MAP OF NORFOLK
English Miles
The Hundred
1 Smethdon
2 Brothercroſs
3 Nth Greenho
4 Holt
5 N. Erpingham
6 Tunſted
7 Happing
8 West Flegg
9 Blowfield
10 Taverham
11 S^{t}: Erpingham
12 Gallowe
13 Freebridge
14 Launditch
15 Eynsford
16 Mitford
17 Forehoe
18 Humbleyard
19 Henſted
20 Loddon
21 Clavering
22 Earſham
23 Depwade
24 Diſs
25 Gyltcroſs
26 Shropham
27 Wayland
28 S. Greenhoe
29 Walſham
30 Clackcloſe
31 Grimſhoe
Burnham
Cromer
Walſham
Hickling
Yarmouth
Old Lyn
Kings Lyn
Castle Rising
Swaffham
NORWICH
Thetford
Buckenham
Bungay
Beckles
Harleſton
Dunwich
Littleport
P. of CAMBRIDGE SH
P of SUFFOLK

The County of NORFOLK – is 140 Miles in Circumference; contains about 1148 000 Acres, 31 Hund – 5 Borough & 33 Market Towns, 660 Pariſhes & 47180 Houſes. The Air is Sharp but healthy & the Coldneſs of the Climate causes the Harveſt to be later than in other Parts. The Soil is various, in some places 'tis Campaign & fruitfull, in Corn, in other parts Woody & full of Heaths as also in some places is fat & Rank And near the Sea are rich Marſhes fit for grazing of Cattle Chief Comodities are Corn Wool Coneys Honey, Saffron [of which the beſt is about Walſingham] & on the Sea Coaſt are abundance of Herrings Jet & Ambergreese are sometimes found on the Shore – Its chiefeſt Manufactures are Woollen & Worſted Stuffs & Stockings. Pays to the 2 Shill Aid – £42330-6-8 The Ld Lieutenant is the R^{t} Honble Charles Viscount Townsend – This County gives Title of Duke to his Grace Thomas Howard Created 28 June 1483 1st of Rich^{d} 3 – Seats at { Arundel Castle in Suſsex Norwich Pallace & Castle Riſing in Norfolk & at Stonyhurſt in Lancaſhire –

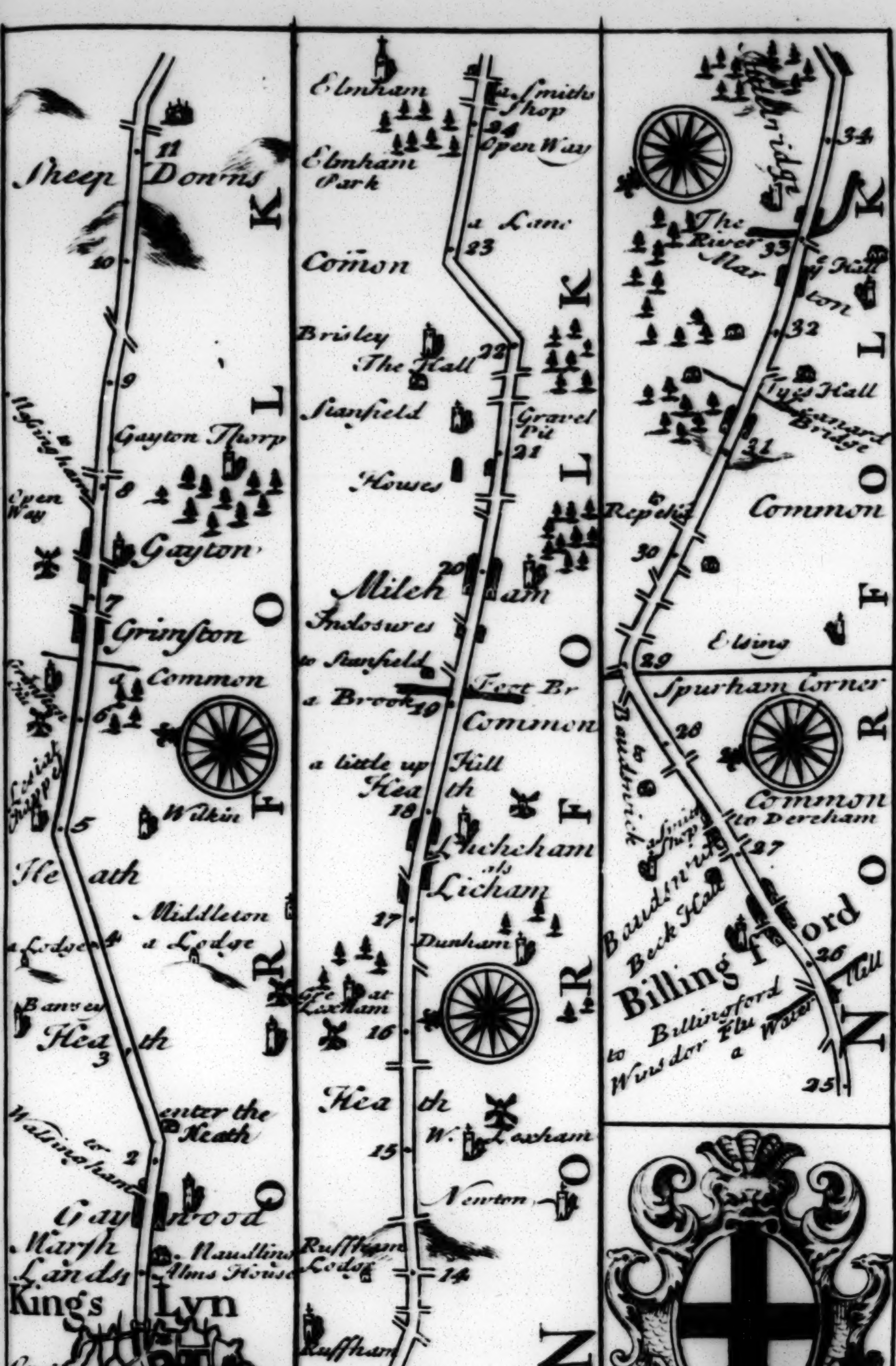
Sheep Downs
11
10
9
8
7
6
5
4
3
2
NORFOLK
Gayton Thorp
Walsingham
Open Way
Gayton
Grimston
Common
Lessiate Rappel
Wilkin
Heath
Middleton
a Lodge
Bawsey
Heath
enter the Heath
to Walsingham
Gaywood
Marsh Lands
Maudlins Alms House
Kings Lyn
Ouse Flu
North Ferry
Old Lyn
Elmham
Smiths Shop
24
Open Way
Elmham Park
a Lane
23
Comon
Brisley
The Hall
22
Stanfield
Gravel Pit
21
Houses
20
Milcham
Indosures
to Stanfield
a Brook
19
Foot Br
Common
a little up Hill
Heath
18
Lucheham als Licham
17
Dunham
Great Loxham
16
Heath
15
W. Loxham
Newton
Russham Lodge
14
Russham
13
Heath
12
NORFOLK
34
Swanton Bridge
The River Mar
33
Hall
Marlton
32
Tuss Hall
Leonard Bridge
31
Common
to Repeham
30
Elsing
29
Spurham Corner
28
Common
to Bawdswick
Smiths Shop
to Dereham
27
Bawdswick
Beck Hall
Billingford
26
Hill
to Billingford
Winsdor Flu
a Water
25
NORFOLK

The DEANARY of NORWICH (Erected by K. Hen. 8th An. Dom. 1538. Will. Castleton last Pryor Constituted first Dean.

Elmham [at 24] Was formerly an Episcopal See, by the settlement of Felix the Burgandian, who converted the East Angles to Christianity about the year 630.

Lycham or Lucheham Was formerly a Market Town, but disused since its Devastation by Fire. [at 17¼]

Carleton [at 47½]
The Manor of it was formerly held upon That the Lord should carry to the King wheresoever he was 100 Herrings baked in Pies. The Corporation of Yarmouth are by their Charter obliged to send the said 100 Herrings to the Shoriff of Norwich by them to be baked in 24 Pasties and so delivered to the Lord of ye Manor of East Carlton by him to be conveyed to the King And there is an Indenture draw upp whereby the said Lord of the Manor is to acknowledge his receipt of the Pies upon delivery of the same to him, & safely to convey them to the King.

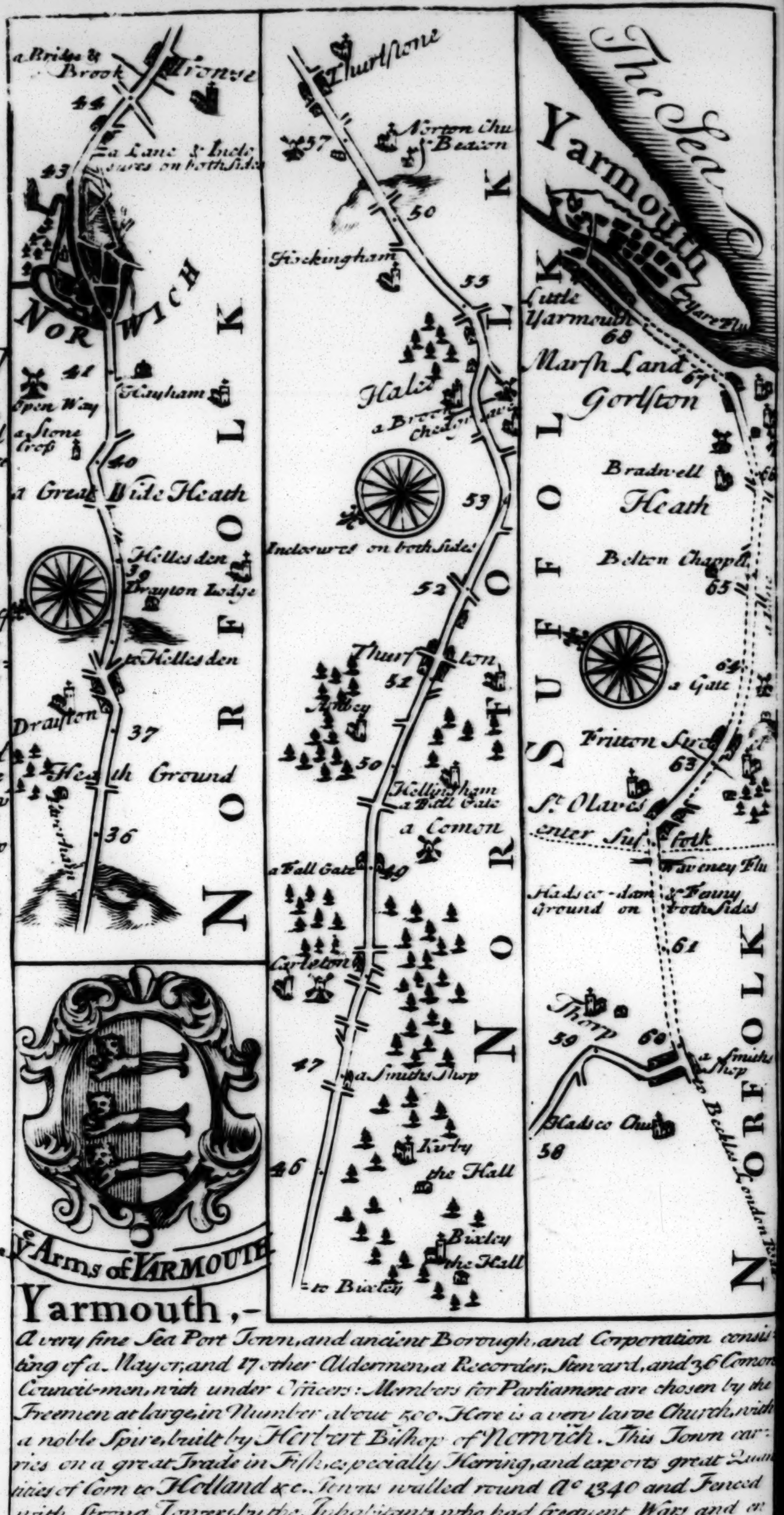
a Bridg & Brook
Kronse
44
a Lane & Inclosures on both Sides
43
NORWICH
41
Open Way
a Stone Cross
Heigham
40
a Great Wide Heath
Hellesden
39
Drayton Lodge
to Hellesden
Drayton
37
Heath Ground
36
NORFOLK
Ye Arms of YARMOUTH
Thurlstone
57
Norton Chu
Beacon
50
Stockingham
55
Hale
a Brook
54
53
Indosures on both Sides
52
Thurston
51
Abbey
50
Hellingham
a Bill Gate
a Comon
a Fall Gate
49
Carleton
47
a Smiths Shop
46
Kirby
the Hall
Bixley
the Hall
to Bixley
NORFOLK
The Sea
Yarmouth
Yare Flu
Little Yarmouth
68
Marsh Land
67
Gorlston
66
Bradwell Heath
Belton Chappl
65
64
a Gate
Fritton Street
63
St. Olaves
enter Suffolk
Waveney Flu
Hadsco-dam & Fenny Ground on both Sides
61
Thorp
59
60
a Smiths Shop
Hadsco Chu
58
to Becles London Road
SUFFOLK
NORFOLK

Yarmouth,- A very fine Sea Port Town, and ancient Borough, and Corporation consisting of a Mayor, and 17 other Aldermen, a Recorder, Steward, and 36 Common Council-men, with under Officers: Members for Parliament are chosen by the Freemen at large, in Number about 500. Here is a very large Church, with a noble Spire, built by Herbert Bishop of Norwich. This Town carries on a great Trade in Fish, especially Herring, and exports great Quantities of Corn to Holland &c. Town was walled round A° 1340 and Fenced with Strong Towers, by the Inhabitants who had frequent Wars and encounters with their Neighbours & Inhabitants of ye Cinque Ports, against whom they were very inveterate, probably because they were excluded their Privilege. Mts Wednesd. and Saturd. Fair Friday before Good Frid.

The Road from

MONMOUTH *to* LANBEDER

Containing 48 comp. & meas.d Miles 68¼.

From Monmouth	*com*	*me*		*com*	*mea*
Llandilo Cruſſeny	7	8½	Brecknock	24	34½
Abergaveny	12	15¾	Redbrue	30	42½
Crecowel	16	21½	Lanimdofry	38	53

Llanbeder. 48 : 68¼.

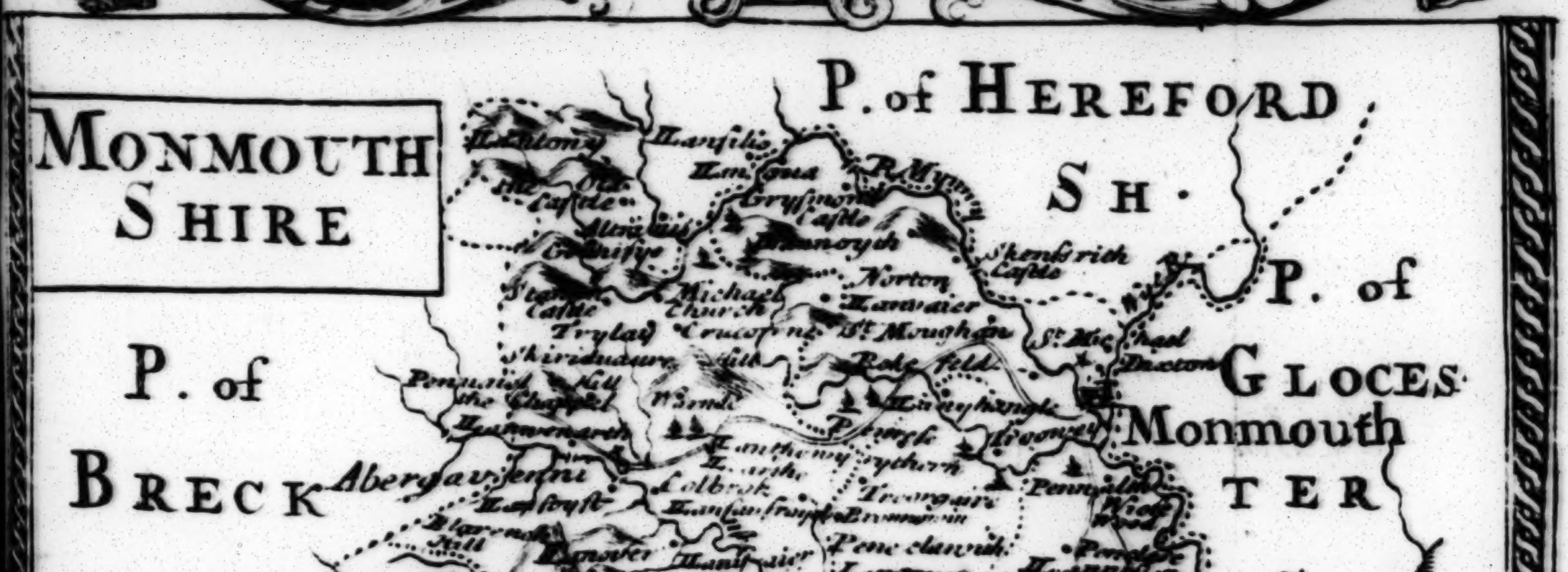
MONMOUTH SHIRE
P. of HEREFORD SH.
P. of GLOCESTER S.
P. of BRECKNOCK S.
P. of GLAMORGAN S.
Monmouth
Abergavenni
Pony Pool
Usk
Chepstow
Newport
Caerlheon
Christ Chu.
St. Julian
Grysmond Castle
Skenfrith Castle
Norton
St. Maughan
Rose feild
Trelech
Tredenock
Caldecot
Denny Island
Goldecly Pt
Newport Haven
Severn
Mouth
Avon R.
Romney
St. Melens
Peterston
Tredegar
St. Bryde
Coydkerne
Marshfield
Goldclyff
Nashe
Wyston
Redwick
Caerfilly
Blangwent R.
Llanthony
Old Castle
Trylack
Penny
Bedwelty
Llanhilhel
English Miles 1 2 3 4 5

The County of MONMOUTH is 80 Miles in Circumference, contains about 340 000 Acres, 6 Hundreds, 7 Market Towns, and only one Borough, Viz.t Monmouth the shire Town, 127 Pariſhes, and about 6400 Houſes. The Air is healthfull and temperate; the Soil is hilly and woody; the Valleys fruitful, yeilding abundance of Corn and Graſs, as the Hills doe Cattle, Sheep, and Goats &c. Cheif Comod. are Corn, Cattle, Sheep, and its Rivers particularly the Uſk and the Wye, are full of Salmon and Trouts. It pays in the 2 Shill. Aid £4006 : 2 : 2.

Abergaveny
[at 25]

Is a large and flourishing Town Corporate gov.d by a Bayliff Record.r, 24 Superior and 15 Inferior Burgeſses. It is walled had a strong Caſtle built by King Cadwallader, and was particularly honoured by giving Title of Baron to the Beauchamps and Nevils, Renowned Earls of Warwick. It has 2 excellent Markets on Tuesd. and Friday, and the Fairs are yearly on May 3d, Tuesday after Trinity Sunday, and Sept.r 14th. Tis well furnish'd with all manner of Accommodation for Travellers, and is noted for its fine Bridge of 15 Arches over Usk flu.

gives Title to ye Right Honourable George Nevil summon'd to Parliament Sept.r 5th 1450 29th Hen. 6th whose Seats at Abergaveny Castle in Monmouthsh. Eridge in Com. Suſsex & Sherborn Castle in Com. Oxford.

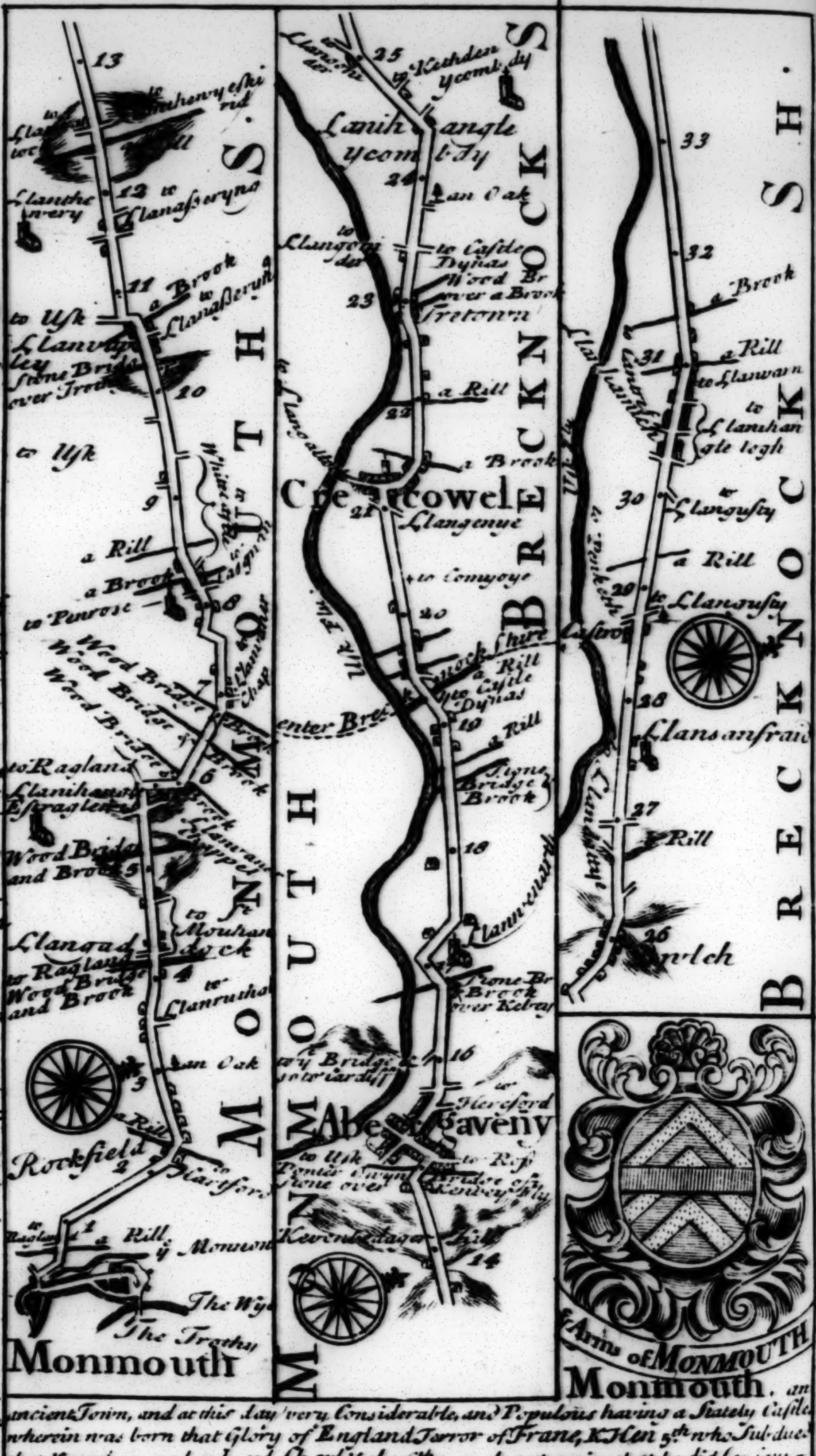

13
to Llanihenyeſkirid
to Llan… tot
a Hill
Llanthevery
12 to Llanaſſeryno
11 a Brook
to Llanaſſeryno
to Usk
Llanvapley
Stone Bridge over Troth
10
to Usk
9
to Whitecastle
to Lantelio
a Rill
a Brook
to Penrose
8
to Llanvanair Chap
7
Wood Bridge
Wood Bridge & Brook
Wood Bridge & Brook
to Ragland
Llanihangel Estragleth
6
Brook
Llanvanair Chappel
Wood Bridge and Brook
5
to St Mouhandock
Llangadock
to Ragland
Wood Bridge and Brook
4
to Llanrusha
an Oak
3
a Rill
Rockfield
2
to Hartford
1
to Ragland
a Rill
ye Monnow
The Wye
The Trothy
Monmouth
MONMOUTH SH.
to Llanganthir
25
to Kethden Ycombdy
Llanihangle Ycombdy
24
an Oak
to Llangonider
to Castle Dynas
Wood Br over a Brook
23
Tretown
a Rill
22
to Llangattock
a Brook
Crickhowel
21
Llangenue
to Comyoye
20
Brecknock Shire
a Rill
to Castle Dynas
19
a Rill
Stone Bridge Brook
Usk Flu.
enter Brecknockshire
18
Llannewarth
Stone Br Brook over Kebray
16
Stony Bridge over Gavanny
to Hereford
Abergaveny
to Usk
Pentr Gwyn Stone over
to Ross
Bridge over Kevenny Fly
Kevendagar Hill
14
MONMOUTH
BRECKNOCKS
33
32
a Brook
31 a Rill
to Llanvair
to Llanwarn
to Llanihangle togh
30
to Llangusty
a Rill
29
to Llangusty
to Pencelly
Castrog
28
Llansanfraid
27
Llandettye
a Rill
26
Bwlch
Usk Flu.
BRECKNOCK SH.
ye Arms of MONMOUTH

Monmouth. an ancient Town, and at this day very Considerable, and Populous having a Stately Castle wherein was born that Glory of England Terror of Frane, K Hen 5th who Subdued that Kingdom, and reduced Charles the 6th to such extremity that he did (as says Camden) little better than resign his Title. This Corporation by Charter 19o Car. 1mi consisting of 2 Bayliffs. 15 Common Council Men and a Town Clerk Weekly Market on Satterday Fairs. Nov.r and 13th every Mond in Lent Whitsun Tuesday & Trinity Monday Sends 1 Memb. to Parl

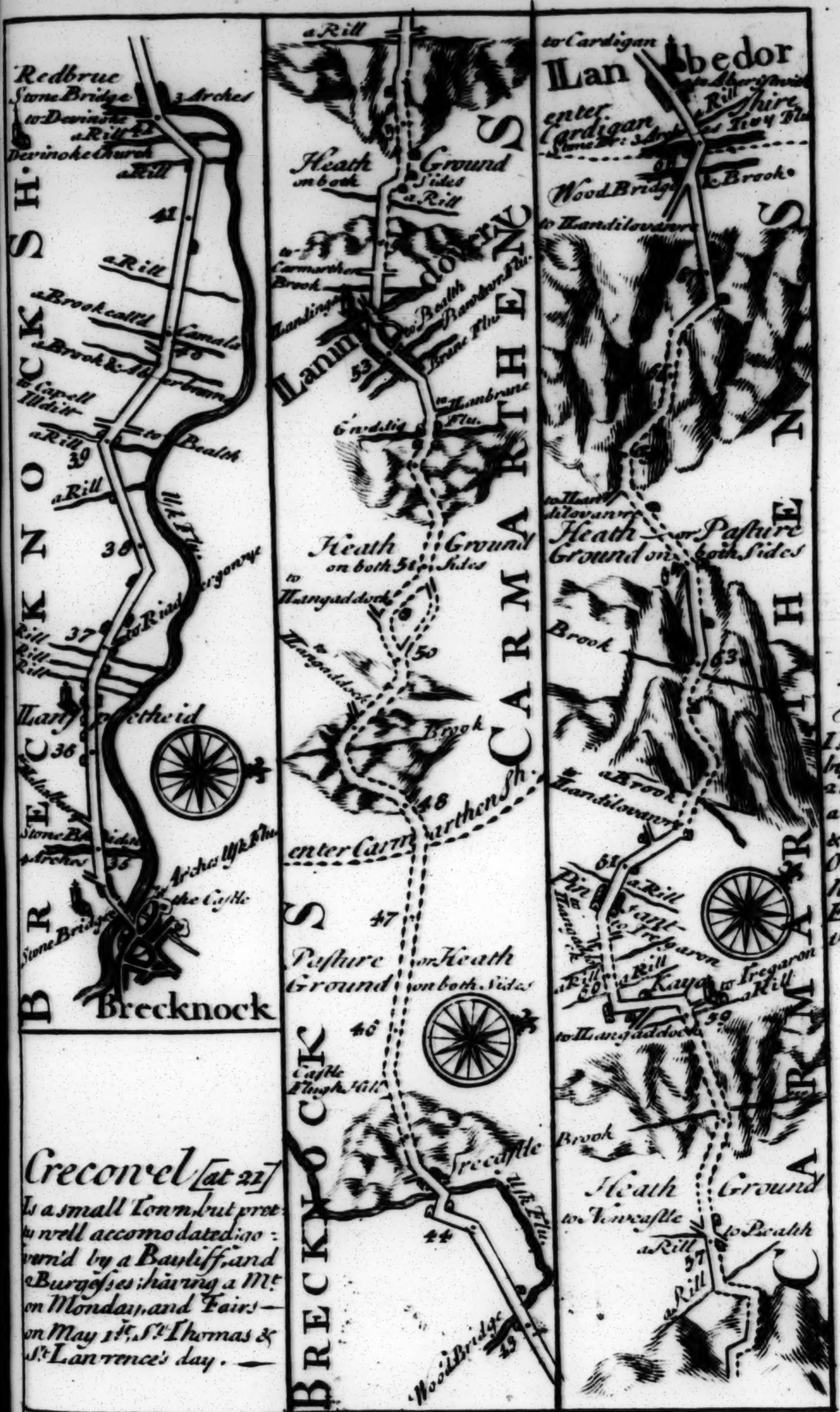
Brecknock
BRECKNOCK SH.
Redbrue Stone Bridge
3 Arches
to Devinoke
a Rill
Devinoke Church
a Brook call'd Camlas
a Brook & Alderbrann
to Capell Illidir
to Bealth
to Riad
Llansfynetheid
Stone Bridge 3 Arches
Archas Usk Flu.
the Castle
Stone Bridge
a Rill
Heath Ground on both Sides
to Carmarthen
Lanimddovery
Bramen Flu.
to Bealth
Tambrane Flu.
Gwdilis
to Llangaddock
Brook
enter Carmarthensh.
Pasture Ground or Heath on both Sides
Castle Flugh Hill
Trecastle
Usk Flu.
Wood Bridge
BRECKNOCK S.
CARMARTHEN S.
to Cardigan
Llanbedor
enter Cardigan Shire
3 Arches
Tivy Flu.
Wood Bridge
a Brook
to Llandilovawr
Heath or Pasture Ground on both Sides
Pin
to Tregaron
Kaya
to Llangaddock
to Newcastle
to Bealth
CARMARTHEN SH.
41
40
39
38
37
36
35
53
51
50
48
47
46
44
43
63
61
60
59
57

Crecowel [at 21]
Is a small Town, but pretty well accomodated; governd by a Bayliff and 2 Burgesses; having a Mt. on Monday, and Fairs on May 1st, St. Thomas & St. Lawrence's day.

Lanimddovery, Is a Town of pretty good Note in these parts; govd. by a Bayliff, 12 Cheif Burgesses, of wch. last rank are all the Freeholders. Tis a place of good accomodation, has 2 good Markets, Viz: Wedn. & Sat. and Fairs on Decembr. 17th. Whitsun-Tuesday, and St. Georges day.
[at 53]

Llanbedor pont Steffan
Is a small Town govd. by a Portreeve, Steward, 2 Constables, &c. having a Market on Tuesday, & Fairs on St. Peters day, Octr. 8th. & Whitsun Wedn. Nor does it want good Entertainment for Travellers.

The ROAD from NOTTINGHAM to GRIMSBY in LINCOLNSHIRE. Containing 50 Comp. & 67'2 Meas.d M.

From Nottingham

	Comp.	Meas.		Comp.	Meas.
to Newark	12	17'2	to Stanton	40	54'2
LINCOLN	24	31'7	Briggesly	46	61'6
Walton	29	38'6	Grimsby	50	67'2
Market Raising	36	48'3			

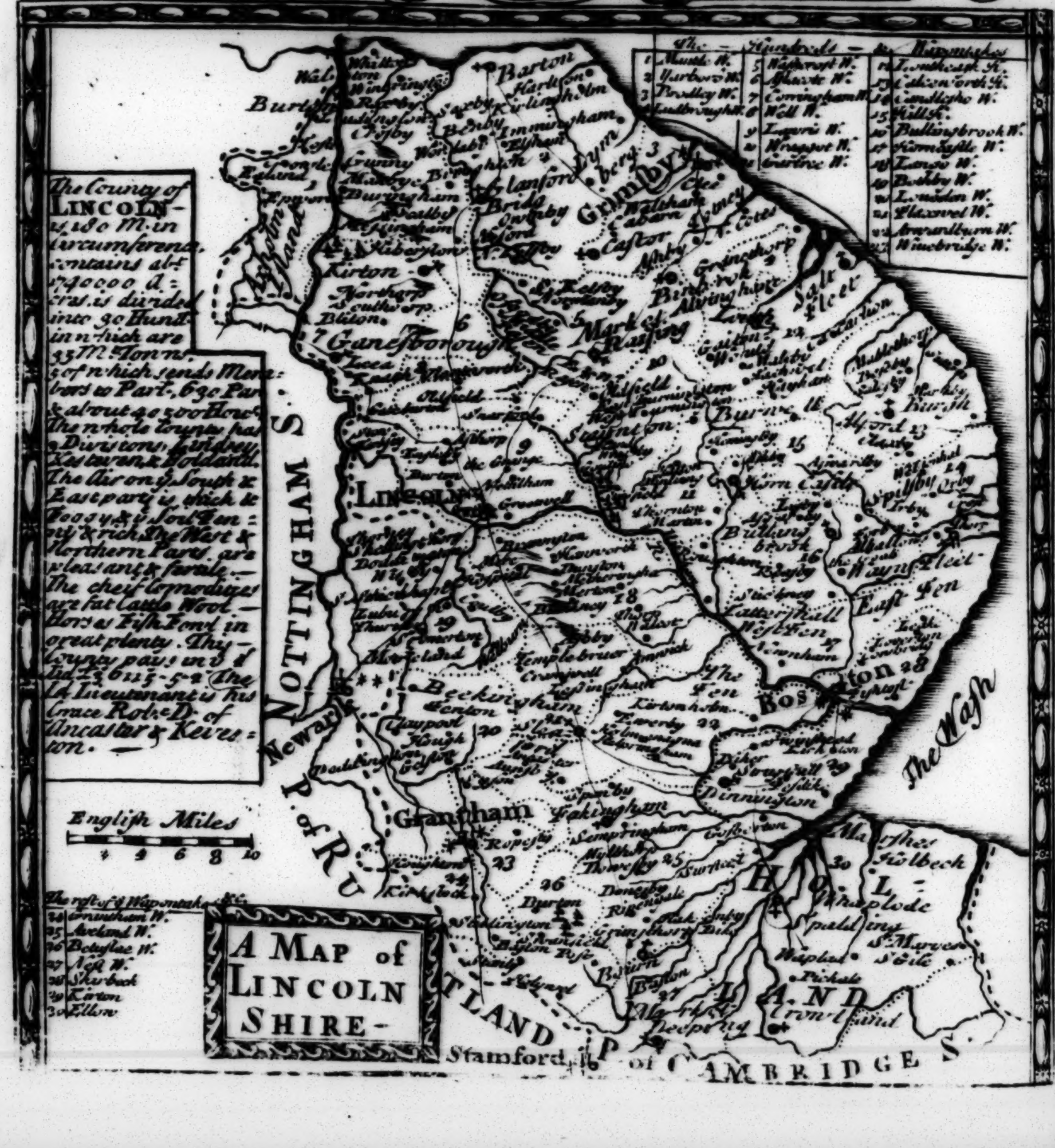

The County of LINCOLN is 180 M. in Circumference, contains ab.t 1740000 Acres, is divided into 30 Hund. in which are 33 M.t Towns, 5 of which sends Members to Part., 630 Par. & about 40500 Hous. The whole County has 3 Divisions, Lindsey, Kesteven & Holland. The Air on ye South & East part is thick & Foggy, & ye Soil Fenny & rich. The West & Northern Parts are pleasant & fertile. The cheif Commodities are fat Cattle, Wool, Horses, Fish, Fowl in great plenty. This County pays in ye Land Tax £61115-5-2. The Ld Lieutenant is his Grace Rob.t D. of Ancaster & Keireston.

A MAP of LINCOLN SHIRE

The Hundreds & Wapentakes
1 Manley W.
2 Yarborow W.
3 Bradley W.
4 Ludborough W.
5 Walshcroft W.
6 Aslacoe W.
7 Corringham W.
8 Well W.
9 Lawres W.
10 Wraggoe W.
11 Gartree W.
12 Louthesk H.
13 Calceworth H.
14 Candleshoe W.
15 Hill H.
16 Bullingbrook W.
17 Horncastle W.
18 Lanow W.
19 Boothby W.
20 Lovedon W.
21 Flaxwel W.
22 Aswardburn W.
23 Winebridge W.
The rest of ye Wapentakes &c.
24 Grantham W.
25 Aveland W.
26 Beltisloe W.
27 Ness W.
28 Skirbeck
29 Kirton
30 Ellow
English Miles
2 4 6 8 10
Barton
Grimsby
Glanford Brig
Gainsborough
Market Raising
Louth
Saltfleet
Burwell
Alford
Horn Castle
Spilsby
Wainfleet
Lincoln
Tattershall
Boston
The Wash
Beckingham
Grantham
Kirton
Newark
NOTTINGHAM S.
P. of RUTLAND
Stamford
P. of CAMBRIDGE S.
HOLLAND
Spalding
Crowland
Market Deeping
Bourn
Sleaford
Stanton
Caistor
Axholm Island
Burton

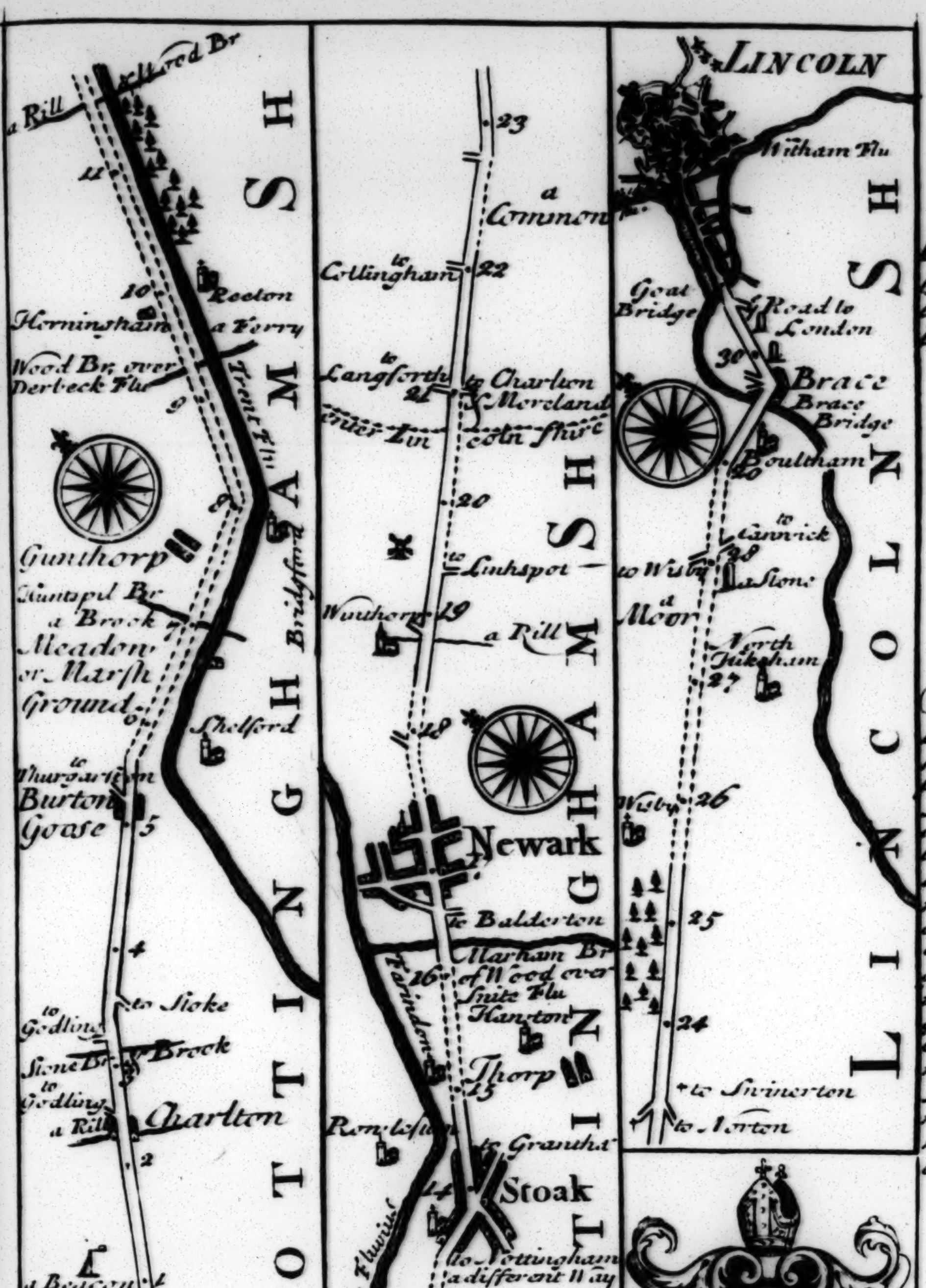
LINCOLN
Witham Flu
a Common
Goat Bridge
ye Road to London
30
Brace
Brace Bridge
Boultham
to Cannick
to Wisby
28
a Stone
a Moor
North Hikeham
27
Wisby
26
25
24
to Swinerton
to Norton
LINCOLNSH
23
to Collingham
22
to Langforth
21
to Charlton & Moreland
enter Lincolnshire
20
to Linkspot
Winthorp
19
a Rill
18
Newark
to Balderton
Marham Br of Wood over Snite Flu
16
Farindon
Hawton
Thorp
15
Remleston
to Grantham
14
Stoak
to Nottingham a different Way
13
12
Trent Fluvius
Bleasby Ferry
NOTTINGHAMSH
Kelwood Br
a Rill
11
10
Rooton
Herminsham
a Ferry
Wood Br over Derbeck Flu
Trent Flu
9
8
Gunthorp
Bridgford
Muntspel Br
a Brook
7
Meadow or Marsh Ground
6
Shelford
Thurgarton
Burton Goase
5
4
to Stoke
to Godling
Stone Br
Brook
to Godling
a Rill
Charlton
2
a Beacon
1
Trent Flu
Nottingham
NOTTINGHAMSH

Bridgford
Is an ancient Vill:
built by K. Edw. ye
Elder. [at 8]

Shelford
Had once a Priory
founded by Ralph
Hanselin, & was the
Seat of the Ld. Ran
dulph's: It was af:
terwards possesd by ye
ancient & Honble Fa:
mily of ye Stanhopes,
of whom Coll. Phi:
lip Stanhope a youn:
ger Son to Philip ye
1st E. of Chesterfield
garrison'd their Old
Castle here for ye King,
which being taken by
storm, himself and
many of his Soldiers
were slain, & ye House
burnt. —[at 6]

The BISHOPRICK of LINCOLN, Containing ye Counties of Lincoln, Leicester, Huntingdon, Bedford, Buckingham, & part of Hertford, and therein 1247 Par-Churches as translated from Dorchester by St Remigius of Feschamp, Bp. of Dorchester, himself ye first Bp. Ao Dom. 1070. Value, £666-19-4. — Seats at Bucksden in Huntingdon sh. & Lincoln Palace in Lincoln, ruin'd in the Civil Wars. —

Lincoln — Gives title to ye Noble Henry Clinton, Created E. May ye 4th 1572. 14 Eliz. Chief Seats at Weybridge in Surrey, Tatershall Castle & Semperingham in Linc. shire

Market-Raſin

Has a good Markt on Tuesd. for Corn &c.

[at 48 ½]

Ye Arms of GRIMSBY

Grimſby

Is a large and ancient Town Corporate, govern'd by a Mayor, and 12 other Aldermen, 12 Comon Councillmen, 2 Bayliffs, a High Steward, Recordr, 2 Coroners, a Town Clerk, and 3 Serjts at Mace. The Freemen Inhabts elect ye Membrs for Parl. This Town had anciently 2 Monasteries, a Nunnery and a Castle. Tis at present very fair & flourishing, driving a considerable Trade chiefly in Coals & Salt. The Markts are on Wednesd. and Saturd. and Fairs May 6th & August 24th. Not far from this place is Saſilby memorable for Mr John Watson, who was Minister of the Parish 74 Years, during which time he is said to have buried all the Inhabitants 3 times over, except 3 or 4 Persons, and was a constant Preacher all ye time, save during his 10 Weeks Imprisonmt in Lincoln Goal by Cromwel, who put a Malitia Drumer in his place. In K. James 2d time he was put ab Officio, but not a Beneficio, by reason of his great Age, and dyed in August 1693 aged 102.

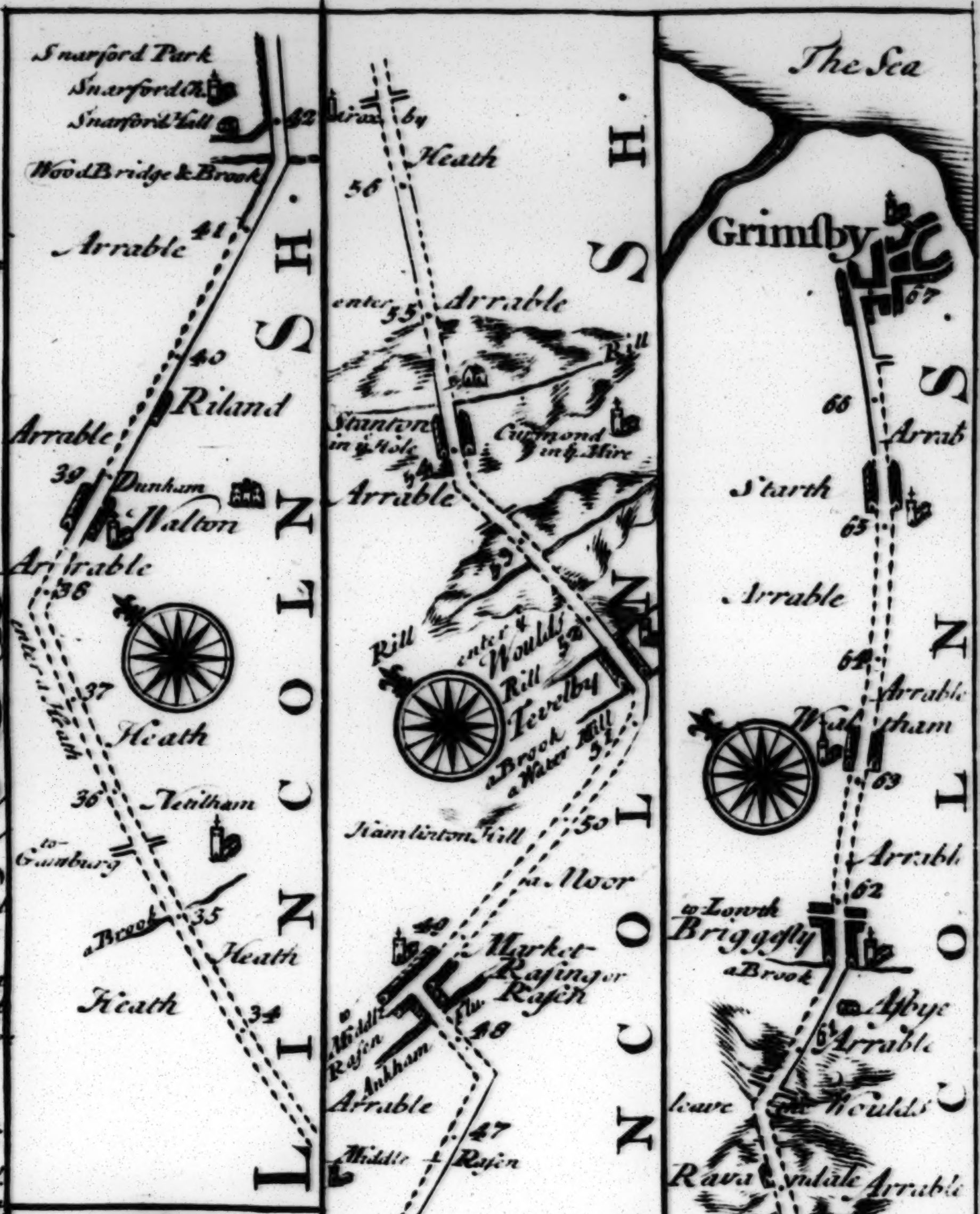
Snarford Park
Snarford Ch.
Snarford Hall
Wood Bridge & Brook
42
41
Arrable
40
Riland
Arrable
39
Dunham
Walton
Arrable
38
enter a Heath
37
Heath
36
Netlham
to Gainsburg
a Brook
35
Heath
Heath
34
LINCOLN SH.
Fairaby
Heath
56
enter
55
Arrable
Rill
Stanton in ye Hole
Cusmond in ye Mire
Arrable
54
Rill
enter ye Woulds
Rill
53
Tevelby
a Brook
a Water Mill
51
Hamlinton Hill
50
a Moor
49
Market-Raſing or Raſen
Flu.
48
to Middle Raſen
Ankham
Arrable
47
Middle
Raſen
46
45
Arrable
Pasture
Foldingworth
Liſsington
44
Pasture
43
LINCOLN SH.
The Sea
Grimſby
67
66
Arrab
Starth
65
Arrable
64
Arrable
Waltham
63
Arrabl
62
to Louth
Briggesly
a Brook
Asbye
61
Arrable
leave the Woulds
Ravendale
Arrable
59
Heath
58
Thurganby
to Croxby
57
LINCOLN SH.

Stowe.

Famed in former days for a Battle, where Jno. de la Pole E. of Lincoln design'd for the Crown by Richd. was destroy'd with his whole Party Ano. 1487. [at 14]

The DEANARY of LINCOLN

Erected by AD. 1092. Radulphus Remer being appointed and constituted first Dean by Remigius Bishop of Lincoln soon after the Conquest.

The Road from

OXFORD *to* BRISTOL.

Containing 48 comp. & 66 meas.d Miles.

From Oxford	*com*	*mea*		*com*	*mea.*
to **Fifield**	6	8'6	**Malmſbury** ..	30	42
Farindon ..	12	17'6	**Luckington** ..	35	49'2
Hiworth ..	16	23'6	**Puckle Ch.** ..	43	60
Purton	22	31'6	**Briſtol**	48	68

A Description of Oxford University

The Antiquity of this most famous University has deservedly employ'd several able Pens To give a compleat Abridgment of what has been sd on ye Subject, as it would be a very difficult Task so would its tediousneſs be entirely inconsistent wth a Work of this Nature. Tho' ye Learned are not agreed on the exact time of its rise; yet that it was an University long before K. Alfred's time, who reigned in ye latter end of ye 9th Century, appears from a dispute that hapned between Grymbold ye Divine, one of ye new Profeſsors, sent hither by ye sd King for ye improvement of Learning, & the old Scholars whom they found here at their Coming, touching a new method of Reading wch he would have introduced. Take ye Account of it in ye Words of Asserius Menevensis an excellent Writer, & in this Case more especially to be credited being himself one of ye sd new Profeſsors, & present on the Spot. Orto [inquit] inter Grymboldum, adscitum Profeſsorem, & Veteres Scholares dissidio, Oxoniam Rex venit rem compositurus. Apparebat enim Veterum Annalium testimonio, illius loci Ordines ac Instituta a nonnullis Pijs, & eruditis hominibus fuiſse sancita, ut a Divo Gilda, Melkino, Mennio, Kentigerno, & alijs, Qui omnes literis illic consenuerunt, omnia ibi felici pace & concordia administrantes, ac Divum quoque Germanum Oxoniam advenisse, annique dimidium illic eſse moratum &c. i.e. A difference arising between Grymbold, a new Profeſsor, & ye Old Scholars, ye King [Alfred] came to Oxford to accomodate ye matter. [And he further says] It appeared by ye Testimony of Ancient Annals, That ye Orders & Statutes of that place had been ordained & established by several Pious & Learned Men, as Gildas, Melkin, Mennius, Kentigern and others, who had all prosecuted their Studies there for a considerable time, ordering every thing with ye greatest peace and Harmony. And moreover that [St German [who came over from France in the 5th Century, to suppreſs the Pelagian Heresy then raging in Britain] came and resided half a year at Oxford &c.— The happy restoration of Learning here by K. Alfred recieved two or three interruptions in few Years. In the reign of K. Etheldred the Danes burnt and sack'd the City probably out of revenge for the injuries done them, Ao 1002, when upon the Kings Comission to kill all the Danes in England, the execution at Oxon was more particular severe. Harold sirnamed Lightfoot incensed at the death of some of his Freinds in a Tumult that happened here, barbarously vented his revenge on the University. The Scholars were banish'd from their Studies and it lay a desolate and dismall Spectacle till the time of the Conqueror; and even than it suffered by the siege of the City. Robt Pulein [who was afterwards promoted to the dignity of Chancellor of the See of Rome by Pope Lucius 2d] read Divinity here, and under the favour and protection of K. Hen. 1st Hen. 2d and Richd 1st so promoted Learning in this University, that in K. Johns Reign the Number of Students was computed at 3000. K. Hen. 3d in his Parlt. that he sumon'd at Oxford, confirm'd & enlarged the privileges granted to this University by his Predeceſsors. About this time the Name of University obtained first for publick Schools of Learning, which were formerly called Studies And the See of Rome in their Decretalls allowed this new title only to Paris, Oxford, Bononia, and Salamanca.

See a further Account of this University with its Arms. [Page 212]

Puckle Church

The ancient Seat of the Dennis's, of wch Family there have been 18 High Sheriffs of this County. Was in Old time a Royal Vill where Edmund K. of England interposing between Leof a notorious Theif & his Setter as they were quarrelling, was killed with a Dagger.

[at 60]

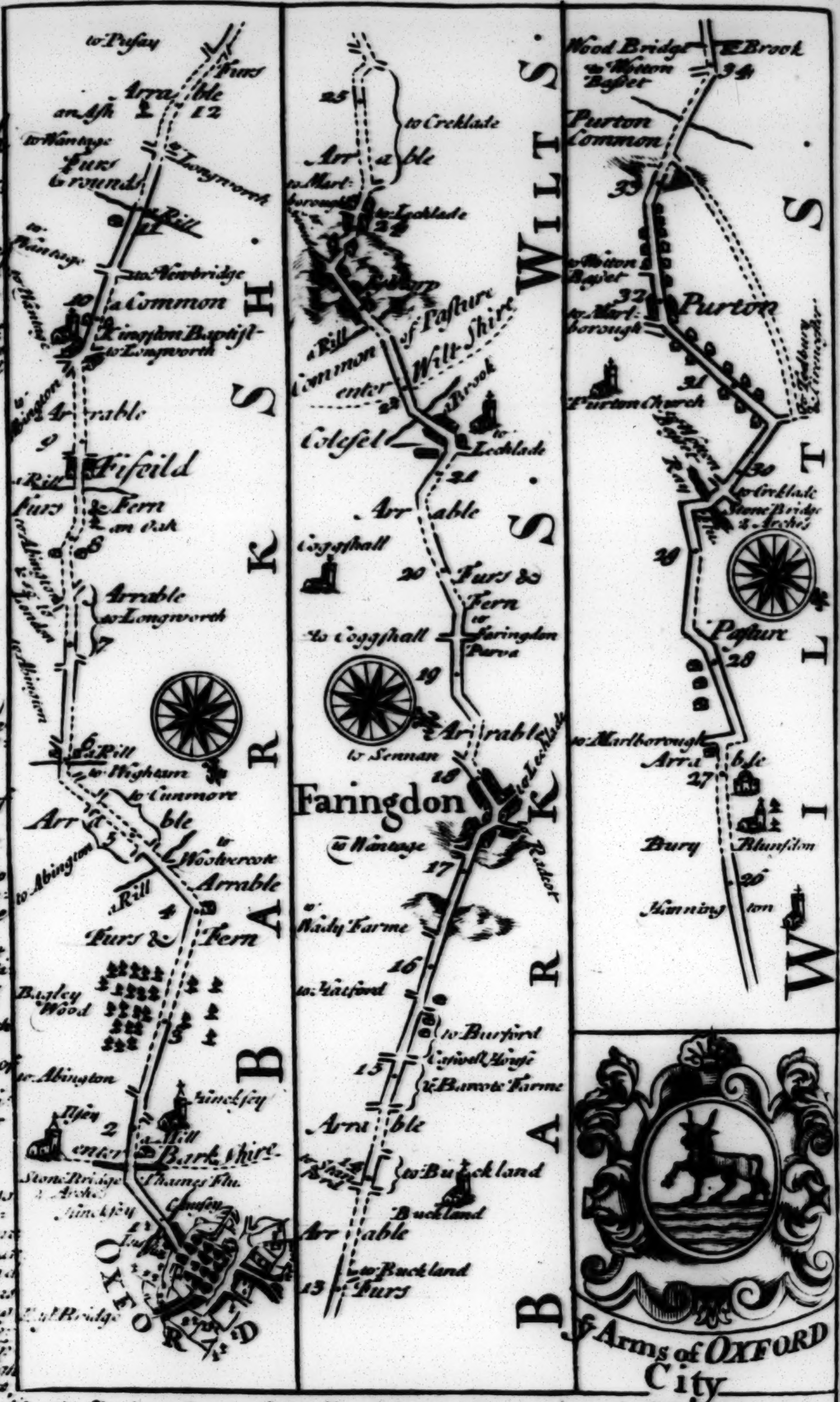
to Pusey
Furs
Arrable
12
an Ash
to Wantage
Furs Grounds
to Longworth
a Rill
to Faringdon
to Newbridge
10
a Common
Kingston Baptist
to Longworth
Arrable
9
Fifeild
a Rill
Furs
Fern
an Oak
8
Arrable
to Longworth
7
to Abington
6
a Rill
to Wighteam
to Cumnore
Arrable
5
to Abington
to Woolvercote
a Rill
4
Arrable
Furs & Fern
Bagley Wood
3
to Abington
Hincksey
Elsey
2
a Mill
enter Barkshire
Stone Bridge 4 Arches
Thames Flu.
Hincksey
1
Castle
Fol. Bridge
OXFORD
25
to Cricklade
Arrable
to Marlborough
to Lechlade
24
Kempsford
a Rill
Common of Pasture
enter Wilt Shire
23
a Brook
Colesell
to Lechlade
22
21
Arrable
Coggeshall
20
Furs & Fern
to Coggeshall
to Faringdon Parva
19
Arrable
to Sennan
18
to Lechlade
Faringdon
to Wantage
17
Radcot
Nady Farme
16
to Hatford
to Burford
Carswell House
15
to Barcote Farme
Arrable
to Buckland
Buckland
Arrable
14
to Buckland
Furs
13
BARKS.
WILTS.
Wood Bridge
a Brook
34
to Wotton Basset
Purton Common
33
to Wotton Basset
32
Purton
to Marlborough
31
Purton Church
to Hedbury Stratton
30
to Cricklade
Stone Bridge 2 Arches
29
Pasture
28
to Marlborough
Arrable
27
Bury
Blunsdon
26
Hannington
WILTS.
ye Arms of OXFORD City

The City of OXFORD

in the British Language Rhid Yehen, is held by some to have its Etimology, as ye Grecian Bosphorus, & ye Ochenfurt of ye Germans, from a Ford of Oxen, by others from its scituation on ye Ouse, in Latin Isis, quasi Ousford. According to ye relation of some Author It was heretofore called Bellositum; from its very pleasant and healthfull scituation wch as we may suppose at first invited ye Muses hither. So much we ascribe ye present flourishing condition of this City as well as its ancient Fame and Figure entirely to their settling in it, doubtless on this account our Kings since Alfred have conferred on it so many beneficial privileges & immunities, granting ye Citizens by Charter ye same Law and Custom with ye Citizens of London exempting them from T. at all [illegible] consists of a Mayr. High Steward, Aldn. Ass. Fee. [illegible] 2 Chamberlns, a Tn Clerk, 24 Comon Council men &c. The Mayor serves in ye Butlery at Coronations & claims as his Fee a large gilt Bowl and Cover. He is in his Jurisdiction subordinate to ye Vice Chancellor of ye University for ye time being. This City has its Representatives in Parl. contains 14 Parishes, a good Trade in Malt convey'd to London in Barges, & enjoys 2 good Mkts viz. Wedn. & Sat. The Fairs are but of small note. This City refusing to submit to ye Norman Conqueror, was besieged by him & being taken by storm was mostly given to Robt. D Oily who, Ao. 1071. is supposed to have rebuilt its Walls, & erected a very strong Castle by ye Kings Order, ye remains of wch now serve for a Prison. K. Hen. 1st built a Palace here in wch Ao 1157 was born ye Renowned K. Richd. 1st commonly called Cœur de Lion, & wch K. Edwd. 2d converted into a Religious House of Carmelites. Ao 1209 10 o Regni R. Johis a Clerk in this City accidentally killing a Woman, ye Townsmen imprisoned two innocent Scholars whom they suspected of ye Fact & upon complaint made to ye King who was then at Woodstock, they were in pursuance of his Order immediately hanged without the City Walls. The Body of Students being offended & terrified at so unjust & Tyrannical a proceeding, immediately quitted the Town, & separated themselves to Cambridge, Reading, Salisbury, Maidstone &c. The Townsmen being soon sensible of so great a loss, & ye Power they had brought upon themselves by their unjust accusation & complaint, did upon their Knees deprecate the Fault at Westminster before Nicholas ye Popes Legate, & submitted to a publick Penance, whereupon many of ye dispersed Scholars after five years absence return'd to Oxford Ao 1214. Here K. Hen 3d summon'd a Parlt to adjust ye differences between him & ye Barons.

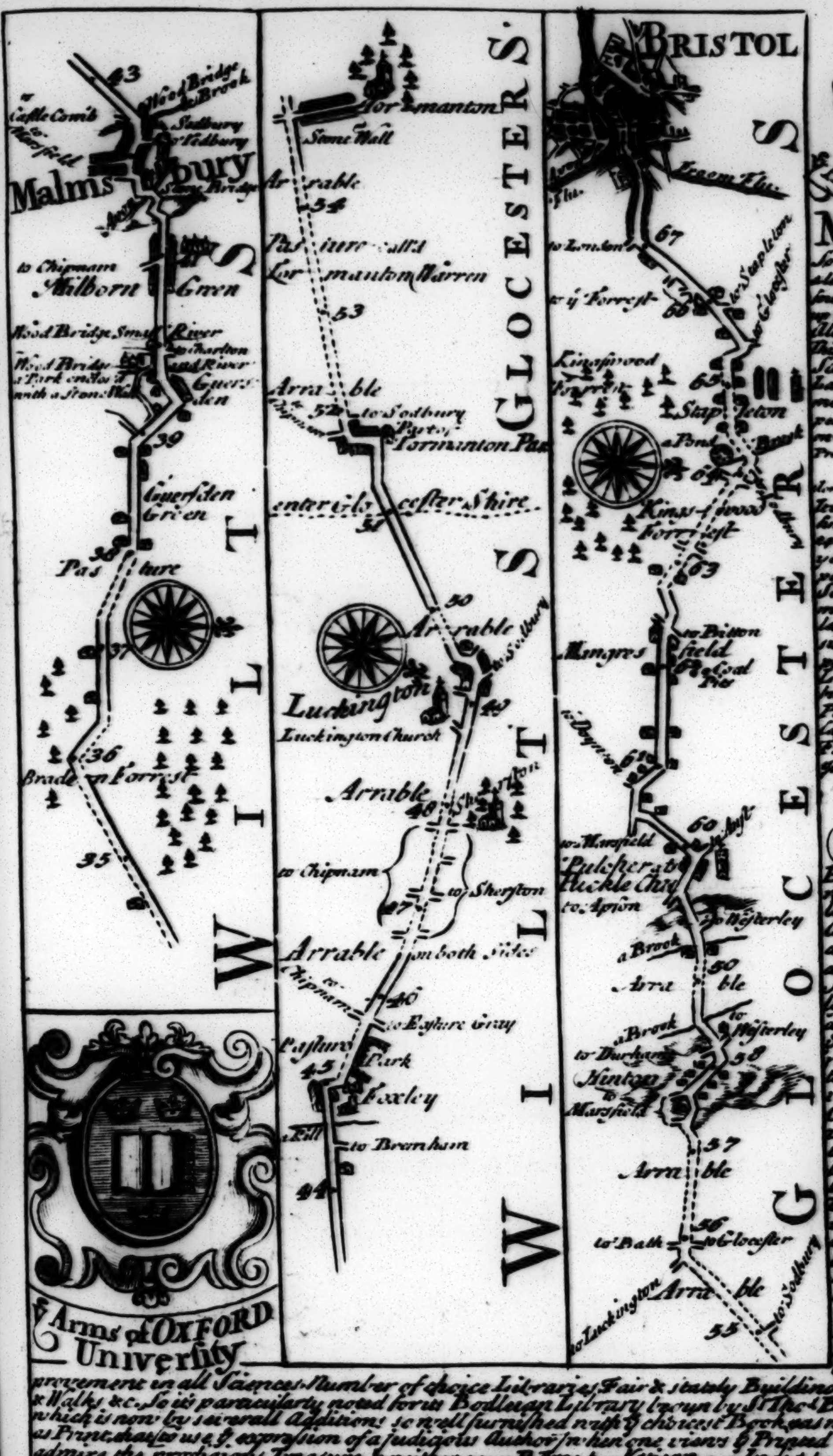
BRISTOL
Froom Flu.
to London
67
to Stapleton
to Glocester
ye Forrest
66
Kingswood Forrest
65
Stapleton
a Pond
Brook
64
Kingswood Forrest
63
to Britton
Mangres field
Redcod? Pk
to Bayton
61
60
to Marsfield
Pulcher...
Tuckle Ch?
to Aston
to Westerley
a Brook
59
Arrable
a Brook
to Westerley
to Durham
58
Hinton
Marsfield
57
Arrable
56
to Bath
to Glocester
to Luckington
Arrable
to Sodbury
55
GLOCESTERS.
WILTS
GLOCESTER
Normanton
Stone Wall
Arrable
54
Pasture call'd Normanton Warren
53
Arrable
52
to Sodbury
to Chipnam
Park of Normanton
Enter Glocester Shire
51
50
Arrable
to Sodbury
Luckington
Luckington Church
49
Arrable
48
Sherston
to Chipnam
to Sherston
47
Arrable on both sides
to Chipnam
46
to Eashere Gray
Pasture
Park
45
Foxley
a Hill
to Bramham
44
43
Wood Bridge a Brook
to Castle Comb
to Hartsfield
Sodbury
to Sodbury
Malmsbury
Stone Bridge
42
41
to Chipnam
Milborn Green
Wood Bridge Small River
Charlton
Wood Bridge Small River
Park enclos'd with a Stone Wall
Guersden
39
Guersden Green
38
Pasture
37
36
Braden Forrest
35
WILTS

ye Arms of OXFORD University

ye Arms of MALMSBURY

Malmsbury

So called from Maildulph a learned & devout Man, who founded a Monastery & set up a School here, A° 676 w.ch Aldhelm his Scholar finish'd. This Aldhelm was ye first Saxon that ever wrote in Latin, & taught his Countrymen that Language, as appears from these Verses of his own composing.

Primus ego in Patriam mecum modo vita supersit,
Aonio rediens deducam vertice Musas.

Tis an ancient Boro. being first incorporated by Edward ye Elder K. of ye W. Saxons, ab.t ye year 916, & again incorporated by K. Athelstan his Son ab.t ye year 930, confirmed by several K.s & Q.s & ye last Chart. by K. W. 3d it consists of an Alderm.n, 12 Capital Burgesses, 24 Assistants, Landholders & Commoners; but ye election of Memb.s for Parl. is solely in ye Ald. & in Cap.l Burgesses. M.t Sat. & 5 Fairs Mar. 17, Apr. 28, May 25, Jul. 25, Oct. 17.

OXFORD University,

Besides the many beneficial Privileges this University enjoys by Charter, as well before as since the Conquest, as Power of making Statutes for its orderly Government, excluding its Memb.s from ye jurisdiction of Foreign Courts, in matters relating to ye University &c. Held 1st by Charter dat. 12th March 2° Regni J. D. 1603 granted ye Chancellor, Masters & Scholars ye liberty of Representing themselves by 2 Persons in Parl. who are now elected by the Doctors & actual Masters, in Number about 400. As this famous University is generally remarkable for its Liberal Foundations, Opportunities of Improvement in all Sciences, Number of choice Libraries, Fair & stately Buildings, Delightfull Gardens & Walks &c., So it's particularly noted for its Bodleian Library begun by S.r Tho. Bodley Kn.t A° 1597 which is now by severall Additions so well furnished with ye choicest Books, as well in Manuscript as Print, that to use ye expression of a judicious Author, when one views ye Printed Catalogues, he must admire the prodigious Treasure & neither envy Rome her Vatican, nor India her Gold. The Sheldonian Theatre of most rare Architecture, was built by D.r Gilbert Sheldon Arch B.p of Canterbury & Chancellor of this University, A° 1668. Ashmole's Musæum a very neat building, consisting of a Chymical Elaboratory, & a Repository of Natural & Artificial Rarities. The greatest Part of which are owing to Elias Ashmole Esq.r who has prescribed Statutes for the Custody of them & has reposited with 'em ye most excellent collection of Manuscripts gathered by himself & his Father in Law S.r William Dugdale. The Physick Garden is famed for variety of Herbs, Plants &c. as well exoticks as Native. And the pleasant Gardens & airy Walks wherewith many of ye Colleges are accommodated, render this place no less inviting on ye Account of Health than Learning & Conversation.

The Number of Scholars in this University is computed at ab.t 4000 whereof ab.t 2000 live on ye Foundations.

The Road from

OXFORD *to* CAMBRIDG.

Containing 52 comp. & 80 meas.d Miles.

From Oxford.	*com*	*meas*		*com*	*mea*
to **Burcester**	10	13	**Bedford**	34	52
Buckingham	19	24'6	**Gamlinghay**	43	65
Newport Painel	27	38'5	**Cambridge**	52	80

The Arms of the Colleges &c in Oxford



Oriel Coll. Founded by K. Ed. 2d. 1337 for 18 Fellows &c



University College. Founded by K. Alfred 872 for 12 Fellows &c.



Baliol Coll. Founded by I. Baliol & Devorgilla his Wife for 10 Fellows &c. 1262.



Merton Coll. Founded by Walter de Merton Ld. Chancellr. & Bp. of Rochester for 29 Fell. & 14 Scholars. 1274



Exeter Coll. founded by Walter Stapleton Bp. of Exeter 1316 for 23 Fell.



Magdalen Coll. founded by Wm. Wainfleet Bp. of Winchester 1459 for 40 Fellows & 30 Scholars.



All Souls Coll. founded by Henry Chicheley Arch Bp. of Canterbury for 40 Fellows &c. 1437



Lincoln College founded by Richard Fleming Bp. of Lincoln 1420 for 15 Fell.


HONI SOIT QUI MAL Y PENSE

New Coll. Founded by Wm. of Wickham Ld. Chancellr. 1375. for 70 Fell. &c



Queens Coll. founded by Robt. Eglesfield BD 1340 for 13 Fell. &c.



Wadham College founded by Nich. Wadham & his Wife Dorothy. 1613 for 15 Scholars.



Jesus College founded by Qu. Eliz. for 16 Fell. & 16 Scholars 1572.



St. Johns College founded by Thos. White Merchant Taylor of London 1557. for 50 Fellows &c.



Christ Church Coll. founded by King Henry 8th. 1539 for 8 Cannons, 100 Students &c.



Brazen Nose Coll. founded by Wm. Smith Bp. of Lincoln & Richd. Sutton Esqr. 1513. for 20 Fell. &c.



Corpus Christi Coll. founded by Richd. Fox Bp. of Winchester. 1515. for 12 Fell.



Pembroke Coll. founded by Thos. Tisdale Esqr. & R. Wightwick BD. 1620. for 10 Fell.



Trinity Coll. founded by Sr. Thos. Pope 1555 for 12 Fellows &c.

Besides ye Colleges whose Arms &c are here inserted there belong to ye University 6 Halls viz.t St. Edmund's, St. Alban's, Magdalen Hart, St Mary, New Inn, & Glocester Hall or Worster College. In all which there are fair Chapels and Libraries besides ye publick Library

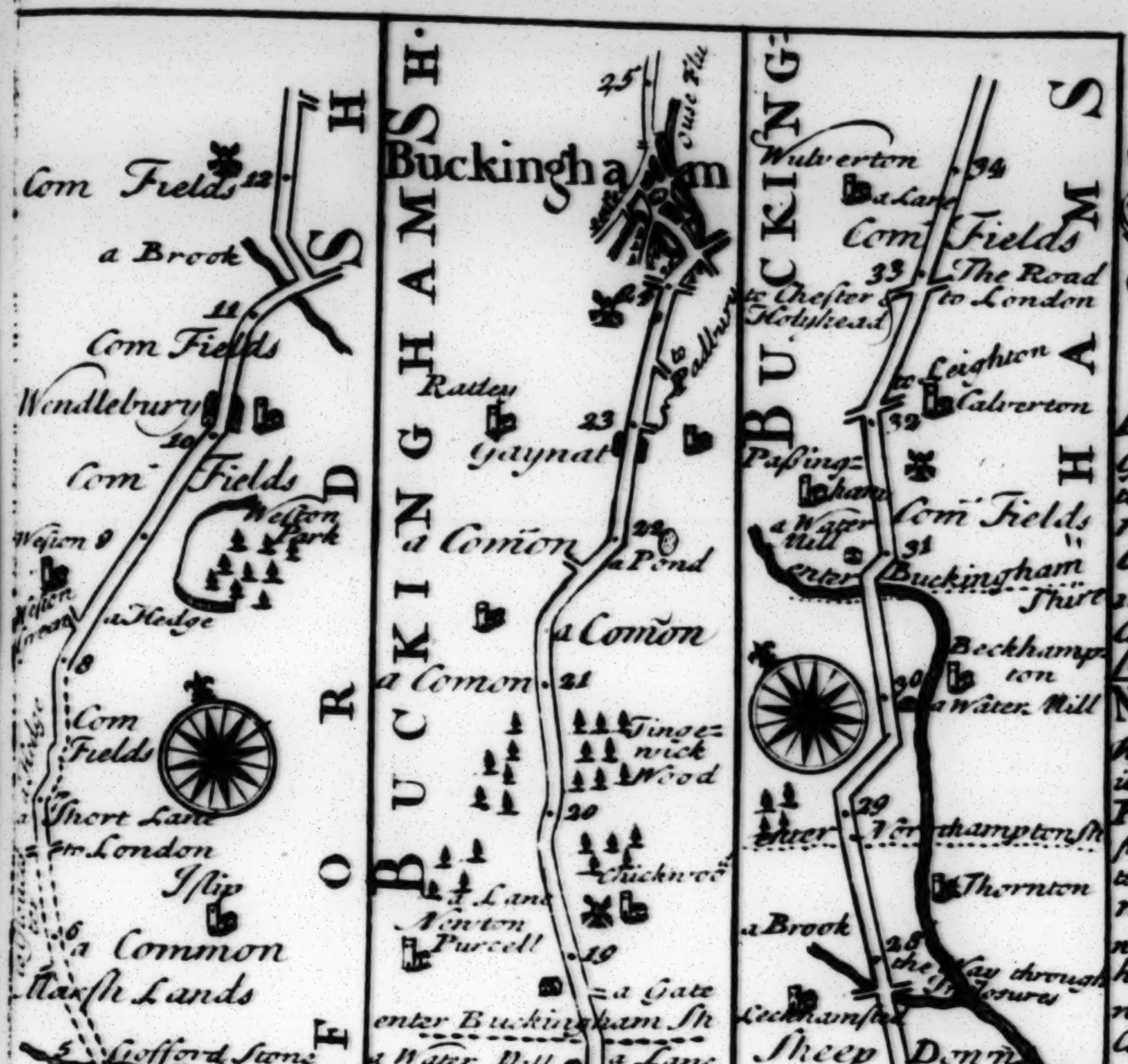
Com Fields 12
a Brook
11
Com Fields
Wendlebury
10
Com Fields
Weston Park
Weston 9
a Hedge
8
Com Fields
a Short Lane
to London
Islip
6 a Common
Marsh Lands
5 Gosford Stone Bridge over Charwell Flu
enter a Lane
Conversant Comon so calld by ye Scholars
4
a Gate
a Hedge
to Banbury
3
the Way in a Lane
2
enter a Lane
Com Fields
1
O X F O R D SH
25
Ouse Flu
Buckingham
24
to Chester & Holyhead
to Padbury
Ratley
23
Gaynat
22
a Comon
a Pond
a Comon
a Comon
21
Tingewick Wood
20
Chicknor
a Lane
Newton Purcell
19
a Gate
enter Buckingham Sh
a Water Mill
a Lane
18
Inclosures
Com Fields
17
to Banbury
Stretton Audley
16
to London
Com Fields
enter a Lane
15
Caffield
Com Fields
14
to Banbury
Burcester
to Woodstock
13
BUCKINGHAM SH
OXFORD SH
34
Wolverton
a Lane
Com Fields
33
The Road to Chester & Holyhead
to London
to Leighton
32
Calverton
Passingham
Com Fields
a Water Mill
31
enter Buckingham Shire
30
Beckhampton
a Water Mill
29
enter Northampton Sh
Thornton
a Brook
28
the Way through Inclosures
Leckhamstead
Sheep Down
Leave ye Lane
Foscot
27
enter a Lane
a Water Mill
Mades Morton
26
Com Fields
a Hedge
Borton
BUCKINGHAM SH

Haverſham —
Gives Title of Baron
to ye Rt Honble Mau:
rice Thompson. —
Created May ye 4th
1696. 8th Will. 3d —
Cheif Seat at Haver:
ſham in Buckinghamſh.

Newport Painel

Was so called from its ancient Ld Fulke Paganell or Paynel from whom it came to the Barons Somers of Dudley, who had their Castle here. This Town, tho' neither Borough nor Corp: is larger than many that are so. & is one of the most noted Towns in the Kingdom for making of Bonelace; noted also for frequent Horse Races. Mt on Sat & Fairs Apr 11th June 11th & Novr 6th. Sr Jno Fortescue Chancellr of the Exchequer who had an Estate in ye Neighbourhood was buried in this Town. The Learned Mr Camden as Clarencieux King at Arms attended his Funeral. — [at 38½]

Burcester [at 12½]
Has an indifferent —
Market on Fridays.

The **BISHOPRICK of OXFORD** — Contains the County of Oxford, and therein 164 Pariſhes. Was founded by K. Henry 8th Anno Domi 1541. Robert King last Abbot of Osney the first Biſhop. Value £381-11-0½. Seat, Cuddesdon in Oxford Shire. —

Wolverton —
Anciently
Wolverington.
Was the Seat of an ancient Family so named, from whom it came to the Longnevilles an Honble Family, of whom John de Longnevilles was Sheriff of the County 18º Ric. 2di Upon the Act made touching Roman Catholicks Estates, it was purchased by the late famous Dr Ratcliff. [at 34]

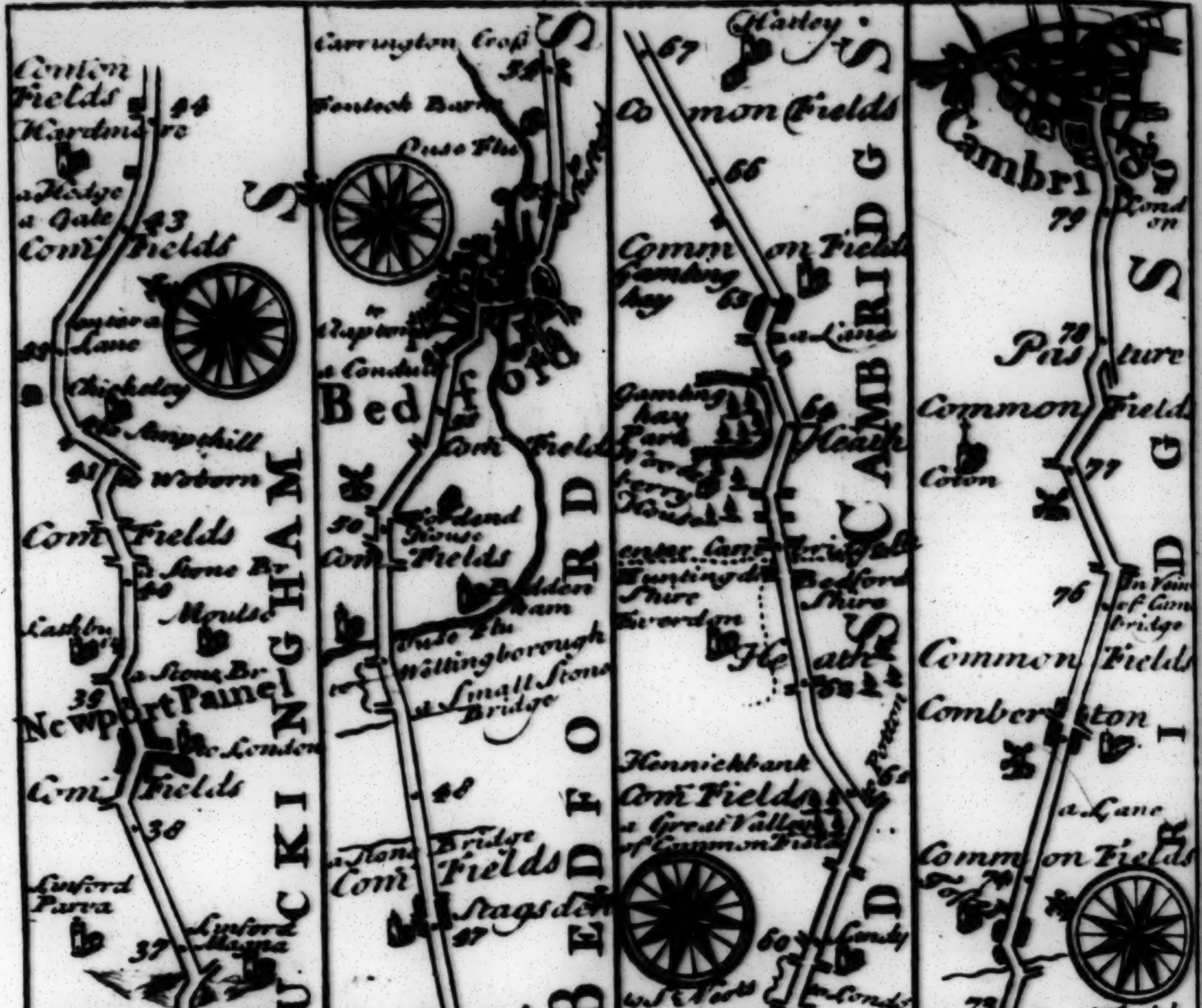
Conton Fields
Hardmire
a Hedge a Gate
Com Fields
Chickeley
Ampthill
Woborn
Stone Br
Moulso
Cathby
a Stone Br
Newport Painel
to London
Linford Parva
Linford Magna
Stanton
the Way through Inclosure
Haversham vulge Hasome
Marsh Land
Stanton Bridge
Sheep Downs
BUCKINGHAM S
Carrington Cross
Ouse Flu
Bedford
Kempston
Elden
Ouse Flu
to Wellingborough
a Small Stone Bridge
Stagsden
enter Bedford Sh
a Lane
Asmood
BEDFORD S
Hatley
Common Fields
Gamlinghay
Gamlinghay Park
enter Cambridg Shire
Huntingdon Shire
Everdon
Heath
Hennickbank
a Great Valley of Common Fields
Sandy
to St Neots
to London
Tempsford Stone Bridge
Blunham
Moreha ger
Common Fields
a Lane
Caphill
Small Stone Bridge
BEDFORD S
CAMBRIDG S
Cambri
to London
Pasture
Comon
Comberton
Toft
a Hedge
Caxton
Kingston
Kingston Wood House
York Road
to London
Stow
a Lane
Sheep Downs
a Copice
Gransden Parva
CAMBRIDG S

Bedford

Gives Title to his Grace Wriothesly Russel Created May 11th 1694. 6 Will & Mary Chief Seats at Woburn Abby in Com Bedford, Cheneise in Com Buck & at Bedford house in the City of Exeter

Arms of BEDFORD

Bedford, a *Town of great Antiquity consisting of 2 Parts, Situate on each Side ye Navigable River Ouse, united by a Stately Stone Bridge, on which are 2 Gates to Stop ye Passage on any Occasion. It had formerly a Strong Castle frequently Besieged in ye Barons Wars, which being afterwards levelled in Hen: 8ths time a very Pleasant & Famous Bowling-Green hath Since been made on part of it. The Mannor of this Town is held from the Crown by ye Corporation, consisting of a Mayor, [illegible] Aldermen, a Recorder, 2 Bayliffs, 2 Chamberlains, a Town Clerk, & 2 Serjeants. Right of Electing Memb of Parlt adjudged Ano 1692 to be in ye Inhabitants at large not receiving Alms, The Mayor & 2 Bayliffs being ye Returning Officers. Here are 5 Pari Churches. Markets Tuesday on ye South Side for Cattle &c. and Saturday on ye North Side for Corn.* ——

Bromham

Gives title to the Rt Hon.ble Thomas Trevor Created Baron Trevor of Bromham 1711 10th Anna Cheif Seat at Peckham in Com Surrey

[at 49½]

The Road from
OXFORD to CHICHESTER.
Containing 60 comp. & 80 meas.d Miles.

Abington	5	6'4
E. Iſley	13	17'2
Newbury	20	26'4
Kings Cleer	25	33'5
Baſingſtoke	32	42'6
Alton	40	53'3
Peterſfield	50	66
Chicheſter	60	80

The Arms of the Colleges &c. in Cambridge


Corpus-Christi Coll.t founded 1352. Has a Master & 12 Fellows &c.


St. Peters Coll. Founded by Hugh de Balsham, Bp. of Ely 1284. Has a Master & 22 Fellows &c.


Clare Hall 1st founded by Richd. Badew 1326; afterwards rebuilt by Eliz. de Burgh Lady Clare & Countess of Ulster. Has a Mast. & 18 Fell.


Pembroke Hall Founded by Mary de Valentia Countess of Pembroke 1347. Has a Mast. Fell. &c.


Trinity Hall Founded by Wm. Bateman Bp. of Norwich 1350. Has a Mast. 12 Fell. & 14 Schol.


Sidney Sussex Coll. Founded by Frances Sidney, Countess of Sussex. Has a Mast. 19 Fellows &c.


Emanuel Coll. Found.d by Sr. Walt. Mildmay, Chancellr. of ye Exchequr. Has a Master 14 Fell. &c.


Trinity Coll. founded by K. Hen. 8th 1546. Has a Mast. 60 Fell. 4 Conducts &c.


St. John's Coll. Found.d by Margart. Countess of Richmond 1508. Has a Mast. 52 Fell. & 92 Sch.


Jesus Coll. Founded by John Alcock Bp. of Ely 1496. Has a Master 16 Fellows &c.


Kings Coll. founded by Hen. 6th 1441. Has a Provost 70 Fell. &c.


Katherine Hall Founded by Robert Woodlark DD 1475 Has a Master & 6 Fellows &c.


Christ Coll. Founded by Margart. Countess of Richmond 1505. Has a Master & 13 Fellows &c.


Magdalen College founded by Thomas Audley Ld. Chancellr. 1509. Has a Master & 10 Fellows.


Gonvil & Caius Coll. founded by Edmd. de Gonvil 1348 & by Jno. Caius MD 1557 Has a Mast. 26 Fell.


Queens Coll. Founded by Margart. Wife to Hen. 6th 1448. Has a President 19 Fellows & 27 Scholars.



Donnington Castle

The ancient Seat of Jeffrey Chaucer, where under a shady Oak, still called Chaucer's Oak, he is said to have penn'd many of his excellent Poems.—

[at 25]

East Ilsley

Noted for being ye birth place of that eminent Lawyer, Sr Francis More, whose Reports are now extant. A very plentifull Mt on Wednesday.—

[at 17]

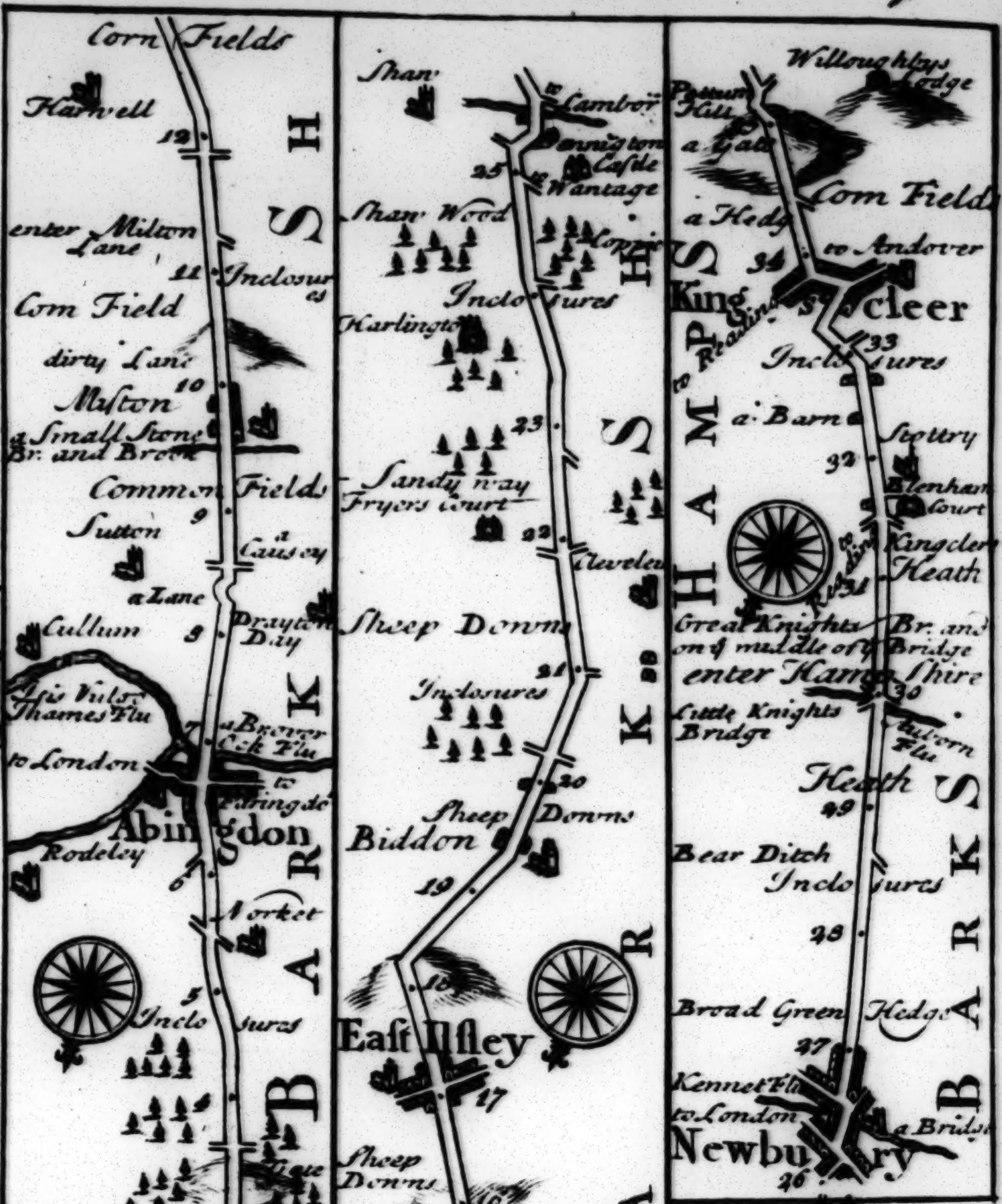
OXFORD
South Gate
enter Bark Shire
Marsh Lands on both Sides
Folly Bridge
Branch of the Isis or Thames
a Water Mill
Isley
Hinksey Causey
South Hinksey
Bagley Wood
Inclosures
Norket
Rodeley
Abingdon
to London
to Faringdon
a Brewer Ock Flu
Isis vulgo Thames Flu
Cullum
Drayton Day
a Lane
a Causey
Sutton
Common Fields
a Small Stone Br. and Brook
Milton
dirty Lane
Corn Field
Inclosures
enter Milton Lane
Harwell
Corn Fields
BARKSH
Chilton
a Beacon
Feed for Sheep
a Great Vale call'd ye Vale of White Horse or Barkshire Vale
to London
to Wantage
Sheep Downs
East Ilsley
Biddon
Sheep Downs
Inclosures
Sheep Downs
Cleveley
Fryers court
Sandy way
Harlington
Inclosures
Shaw Wood
Coppice
Wantage
Donnington Castle
Lambourn
Shaw
BARKS
Newbury
Kennet Flu
to London
a Bridge
Broad Green
Hedge
Bear Ditch
Inclosures
Heath
Enborn Flu
Little Knights Bridge
enter Hamp Shire
Great Knights Br. and on ye middle of ye Bridge
Kingclere Heath
Blenham Court
Stottry
a Barn
Inclosures
Kingsclere
to Reading
to Andover
a Hedge
Corn Field
a Gate
Possum Hill
Willoughby's Lodge
HAMPSH
BARKS

The BISHOPRICK of CHESTER contains Cheshire, Lancash., Richmond Sh. [which is a part of Yorksh.] with part of Cumberland and Westmoreland; and therein 256 Parishes, was founded by K. Henry 8th Año Dom 1541 John Bird first Bishop. Value £420.1.8 Seat at Chester Palace in Chester.—

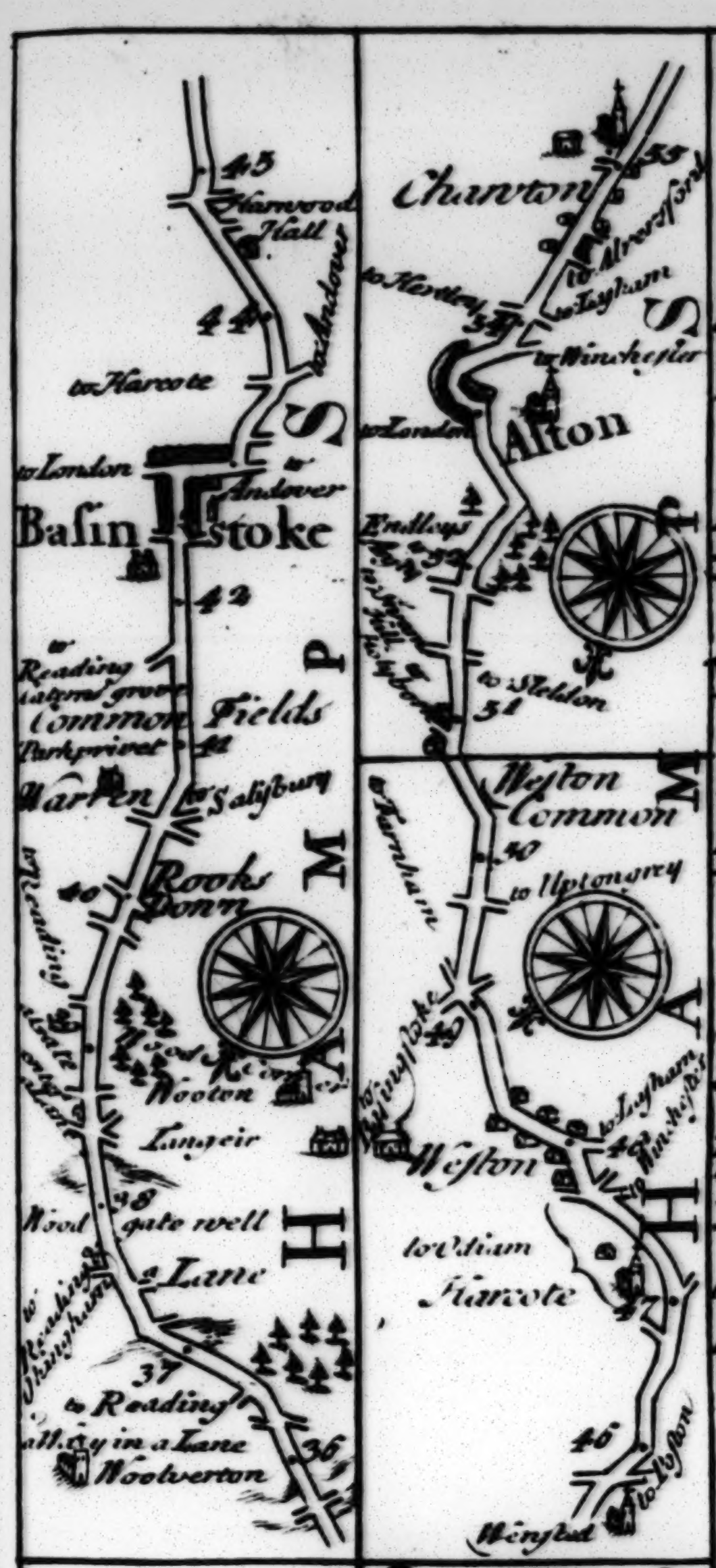
Harwood Hall
to Andover
to Harcote
to London
to Andover
Basin stoke
to Reading
Common Fields
Warren
to Salisbury
Rooks Down
Wooton
Wood gate well
Lane
to Reading
Woolverton
Chawton
to Alresford
to Tysham
to Winchester
to London
Alton
to Seldon
Weston Common
to Farnham
to Uptongrey
to Winslade
Weston
to Odiam
Harcote
to Weston
H A M P S H
S

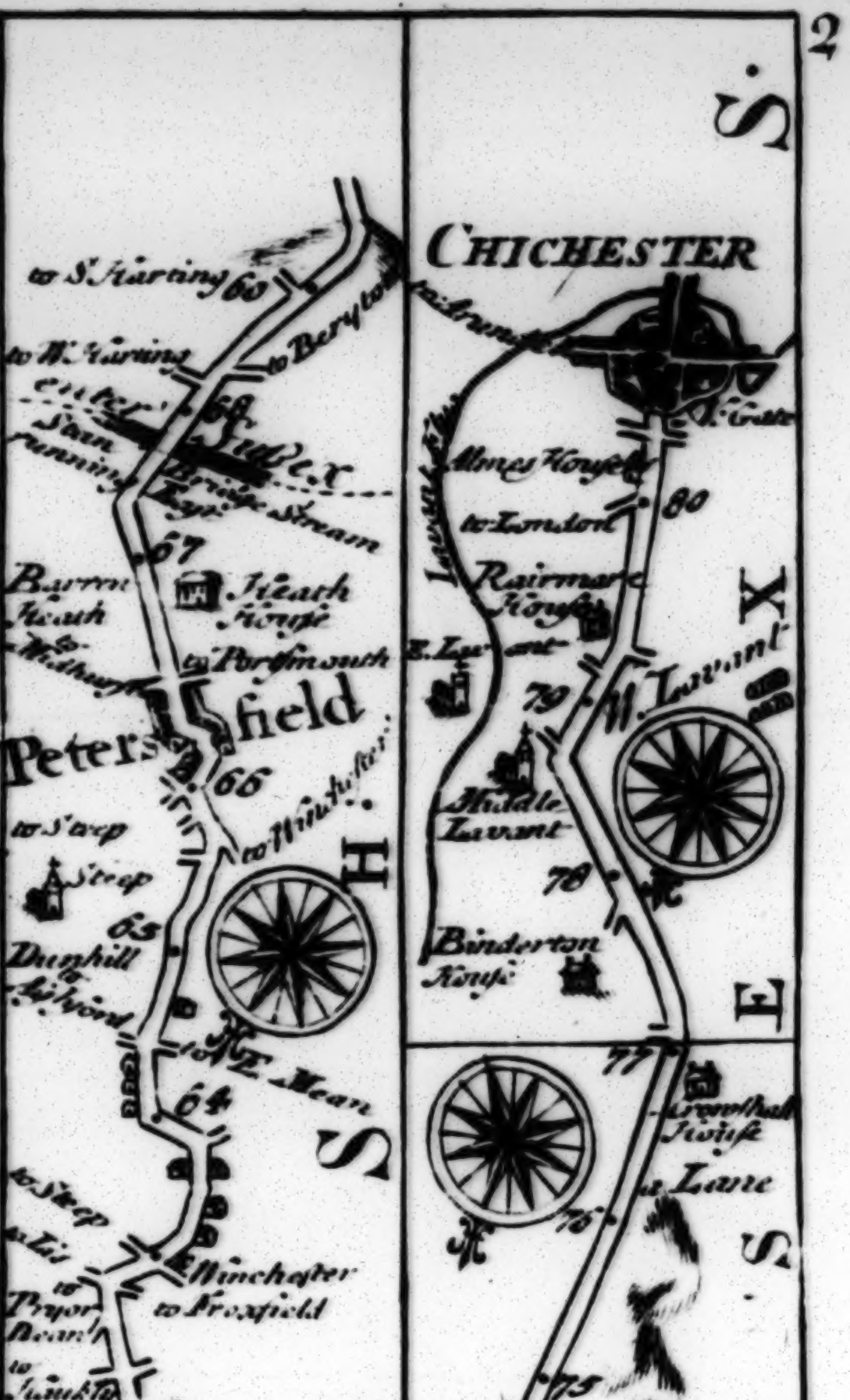
to S. Harting
to W. Harting
to Beryton
Sussex
67
Heath House
to Portsmouth
Peters field
to Winchester
to Steep
Steep
Dunghill
to E. Mean
to Winchester
to Froxfield
to Alton
to Winchester
to Pryor Dean
to Colmere
Colmere
to Lysted Chu.
Rotherfield Park
Newton Wood
to Alresford
Farrington Street
CHICHESTER
to Almes Houses
to London
Rairmore House
E. Lavant
W. Lavant
Middle Lavant
Binderton House
Lane
Chilgrove
to Compton
E. Merton
to Traford
Harting Hills
E. Harting
to Compton
H A M P S H
SUSSEX

Ye Arms of CHICHESTER

Alton [at 53] A pretty large Town has a good Mt. on Saterday —

The Vale of White-horse

[So called from the shape of a Horse fancied to be on ye side of a Whitish & Chalkey Hill] is very fruitfull

CHICHESTER.

Built by Cissa, Son of Alla, who Reigned here. The Cathedral was first founded by Bp. Ralph temp: Willm. 1st but Burnt before Finished, & Raised again by his means & the Liberality of King Henry 1st. It has a Bishop, Dean, Chaunter, Chancellor, Treasurer, 2 Archdeacons, & 30 Prebendaries. On the South Side of this Cathedral is curiously Painted the History of its Foundation, also the Pictures of the Kings of England, at the charge of Bp. Robt. Shirburne, who has his Motto set up in Several places (Viz.) Credite Operibus) and (Dilexi Decorem Domus tuæ Domine). This City is Govd. by a Mayor, Recorder, Aldermen &c. Sends Burgesses to Parliament. — Markets Wednesday & Saterday. Fairs Aprill 23d Whitsun Monday: Iuly 25th Michaelmas Day. & 2 Days after Stow Fair. —

The Road from

OXFORD *to* COVENTRY *Continued to* DERBY

Containing 68 Computed and 87 Measured Miles.

From Oxford

	com.	meas		comp	meas
Kidlington	4	5	Coventry	39	50'5
Dedington	13	16'4	Nuneaton	46	58'4
Banbury	18	23	Atherston	49	62'6
Southam	28	37'1	Aſhby de la Zouch	58	74'2
Princethorp	33	43'4	Swarkſton	64	82

DERBY 68 | 87

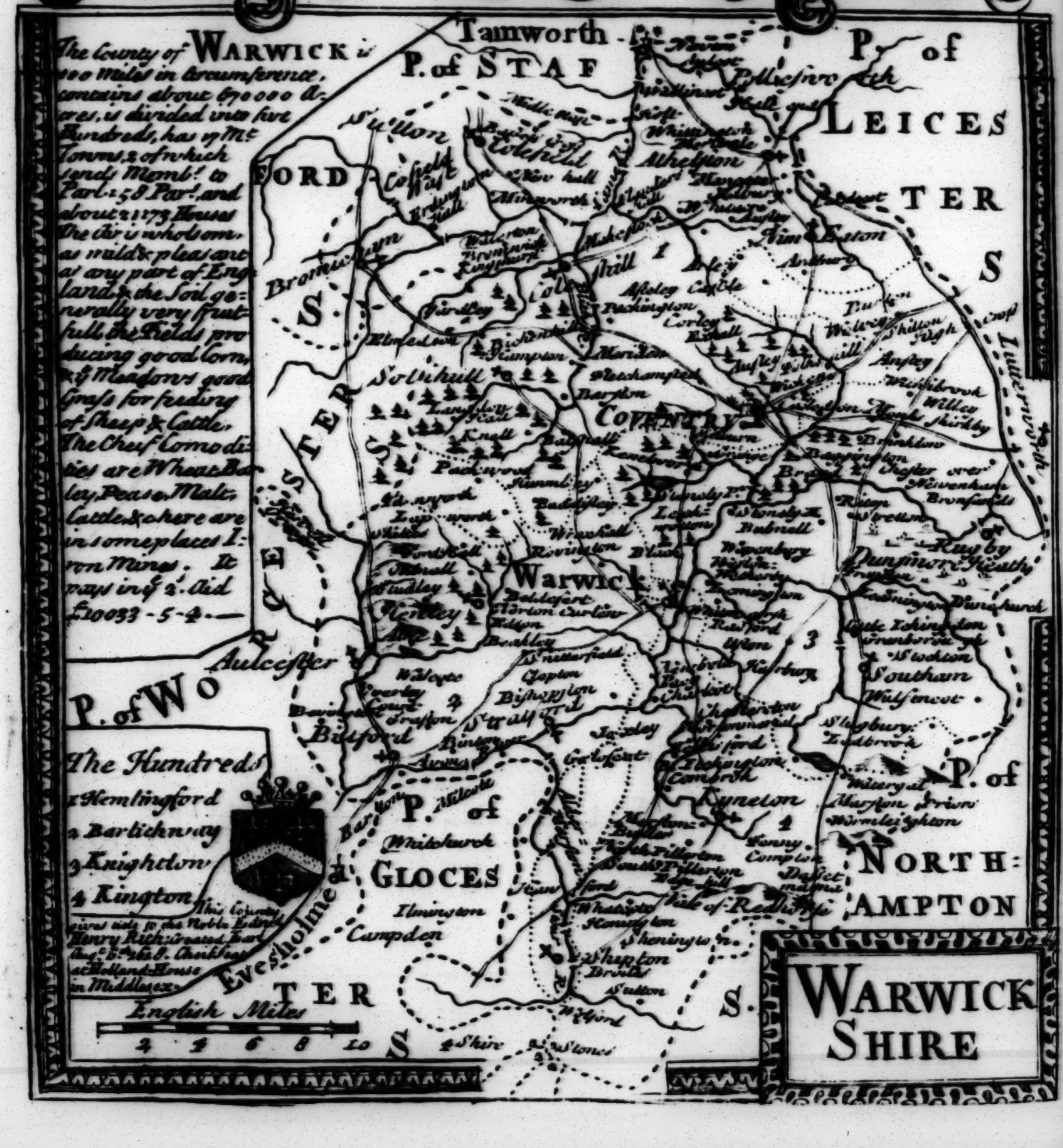

The County of WARWICK *is 200 Miles in Circumference, contains about 670000 Acres, is divided into five Hundreds, has 15 Mt. Towns, 2 of which sends Memb.s to Parl. 2 & 8 Par.s and about 21173 Houses The Air is wholsome as mild & pleasant as any part of England & the Soil generally very fruitfull the Fields producing good Corn, & Meadows good Grass for feeding of Sheep & Cattle. The Cheif Comodities are Wheat Barley, Pease, Malt, Cattle & there are in some places Iron Mines. It pays in ye 2s. Aid £10033-5-4.*

The Hundreds

1. *Hemlingford*
2. *Barlichway*
3. *Knightlow*
4. *Kington*

This County gives title to the Noble Edward Henry Rich: created Earl Aug.t 2d 1618. Cheif Seat at Holland House in Middlesex.

WARWICK SHIRE
Tamworth
P. of STAFFORD S
P. of LEICES TER S
P. of WO R C E S TER S
P. of GLOCES TER S
P. of NORTH: AMPTON
Sutton Colefield
Coleshill
Atherston
Nun Eaton
Bromicham
Solihull
Coventry
Warwick
Henley
Aulcester
Bitford
Stratford
Kyneton
Southam
Rugby
Dunsmore Heath
Lutterworth
Evesholme
Campden
Shipton
Stones
4 Shire
Edge hill
Vale of Redhorse
English Miles
2 4 6 8 10

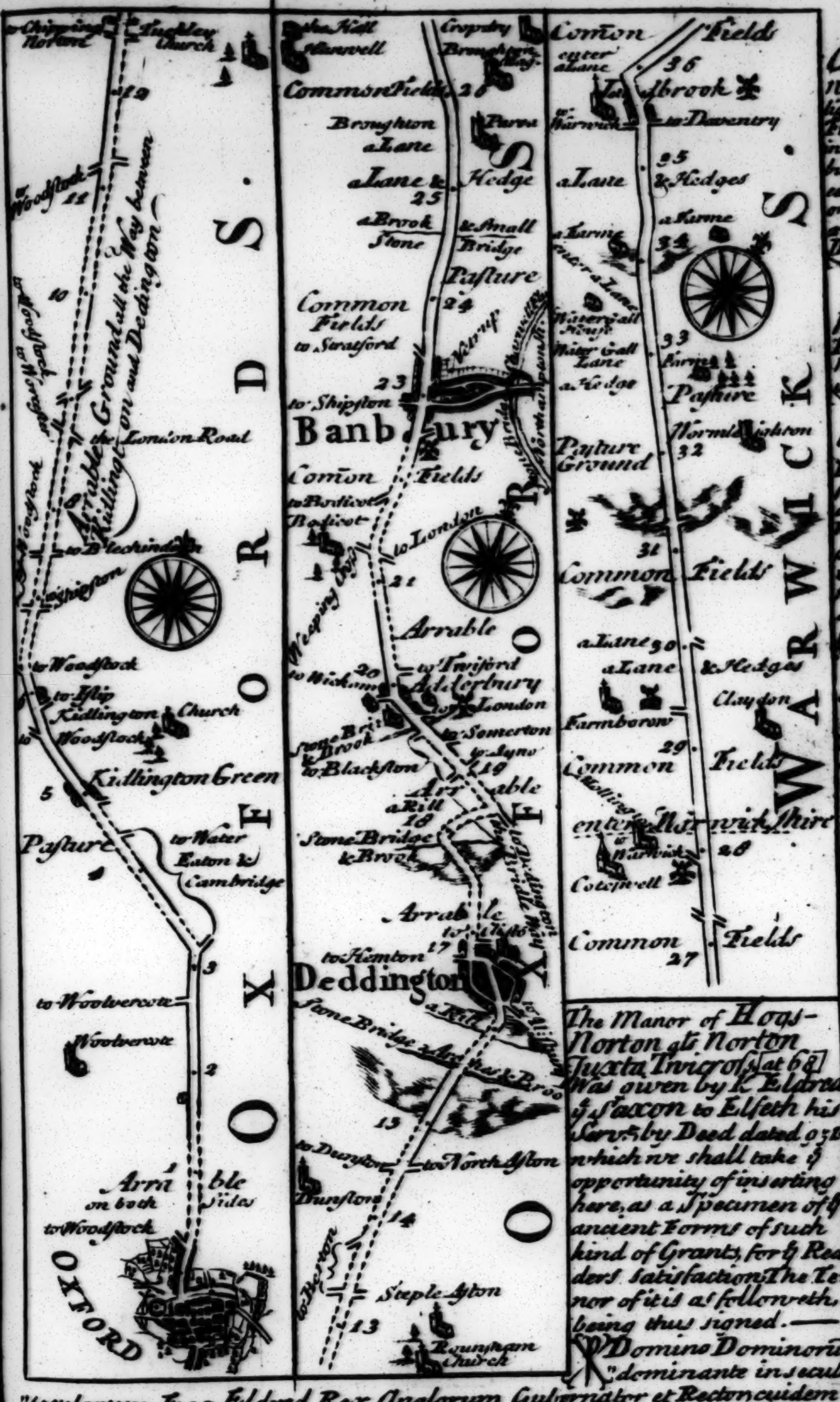
to Chipping Norton
Sugley Church
Common Fields
Arrable Ground all the Way between Kidlington and Dedington
to Woodstock
the London Road
to Bletchingdon
to Shipston
to Woodstock
to Islip
Kidlington Church
Kidlington Green
Pasture
to Water Eaton & Cambridge
to Woolvercote
Woolvercote
Arrable on both Sides
OXFORD
OXFORD S.
the Hill
Hanwell
Cropredy
Broughton a Lane
a Lane & Hedge
a Brook Stone
& Small Bridge
Pasture
Common Fields to Stratford
to Shipston
Banbury
Comon Fields
to Bodicot
Bodicot
Weeping Cross
to London
Arrable
to Twyford
Adderbury
to Wickham
Stone Bridge & Brook
to Blackston
to Somerton
a Hill
Stone Bridge & Brook
to Hempton
Deddington
Stone Bridge & Brook
to Duns Tew
Dunstow
to North Aston
Steple Aston
Rousham Church
Comon Fields
Ladbrook
to Daventry
a Lane & Hedges
a Farme
a Farme
Watergall House
Watergall Lane
a Hedge
Pasture
Wormleighton
Pasture Ground
Common Fields
a Lane & Hedges
Claydon
Farnborow
Common Fields
Warwickshire
Cotewell
Common Fields
WARWICK S.

The Manor of Hogs-Norton al's Norton Juxta Twigross [at 68] Was given by K. Eldred ye Saxon to Elfeth his Servt by Deed dated 938 which we shall take ye opportunity of inserting here, as a Specimen of ye ancient Forms of such kind of Grants, for ye Readers Satisfaction. The Tenor of it is as followeth, being thus signed.— ☧ Domino Dominoru "dominante in seculi "seculorum. Ego Eldred Rex, Anglorum Gubernator et Rector cuidem "mihi fidelissimo Ministro, Ælfeth uni Cassatos perpetualiter concedo, in il- "lo loco, ubi jamdudum Solicolæ illius Regionis nomen indiderunt. Et Northtu- "na, ut habeat et possiderant quamdiu vivat. Et postquam universitati viã "adierit, cuicunque voluerit Hæredi derelinquat in æternam hæreditatem. Sit "autem prædictum Rus liberum ab omni mundiali tam in magnis quam "in modis, rebus, Campis Pascuis, pratis, Silvis, sine expositione, et pontis "Arcisve instructione. Si qui denique mihi non obstante hanc re liberta- "tis Charitam livore depressi violare satagerint, agminibus atræ caliginis lapsi Vocem au- "diant. Discedite a me maledicti. Si non ante Mortem. Emendaverint Penitentia. Istis "terminis ambitur prædicta Tellus. This lant Uthalangemara to Northtune. Hæc Charta Cara- "ala est. A. D. 938 Indict. 9. Ego Eldred Rex. + Ego Eadgiva Regis Mater. + Ego Odo Dorovernensis Episcopus &c.

Atherston

Noted formerly for a re- ligious House of Augustin Fryars, is now a Town indifferently large & well built, having a Chappel of ease, a Free School, a Mkt on Tuesd. & Fairs. Mar. 25th July 7th Sept. 8th & Dec.r 4th [at 63]

Mancester [at 62]

Is supposed to be the Manduessedum of the Ancients.

Nuneaton [at 59]

Is said to be so called from a Nunnery foun- ded in it by Amicia ye Wife of Robt Bossu E. of Leicester. The Town is large & well built having a good Free School, a Mt on Sat. & a Fair on May 3d.

Southam [at 37]

Is a well accomodated Town having a consi- derable Mt on Mond. & a Fair on St Peters d.

at 32

Wormleighton

Was formerly honour'd in giving Title of Baron to Sr Robt Spenser, created by K. James 1st 1mo Rni. His Grandson Henry Ld Spenser cre- ated E. of Sunderland by K. Charles 1st lost his life in that Princes Cause in ye first Battle of Newbury. The Present Ld Wormleigh- ton is ye Noble & Rt Hle Cha. Spencer E. of Sunderland of ye same Noble Family, who has a Seat here & another at Althorp in Northamp- ton sh.

Dedington [at 17]

Is a Town of great An- tiquity, govd by a Bay- liff, has a Mt on Sat. & Fairs on St Lawrence & St Martins day.

Ashby de la Zouch

Formerly belonged to Alan de la Zouch descended from Alan Viscount of Roan Britaigne & Constantia his Wife Daughter of Conan le Grosse E. of Britaigne by Maud his Wife natural Daughter of Hen. 1st. Alan de le Zouch Maryins one of ye Coheirs of Roger de Quincy, E. of Winchester in her Right was entitled to a great Estate in this County; and commencing a Suite for recovering of certain Land agt. Jno. E. of Warren who made it his choice to determine ye matter by ye Sword, Alan was killed by him in Westminster Hall. The Manor passed afterwards by Marriages into ye Families of ye Seymours, & Hollands, & from them to ye Butlers, E. of Ormond. Upon ye attainder of Jas. Butler E. of Ormond & Wiltshire, K. Edward 4th reassuming ye Crown granted it to Sr. Wm. Hastings in consideration of his Signal Services against K. Hen 6th, & moreover made him a Baron, Chamberlain of ye Kings House-hold, Captain of Calais, & Kt. of ye most Noble Order of the Garter. The Manor descended Lineally from the said William Ld. Hastings to the Earls of Huntingdon.

The Town is now of good Note, having a Free School, a plentifull Market on Saturday, and Fairs on Easter Tuesday, Whitsun Tuesday, St. Bartholomews, and St. Simon & Judes Day.

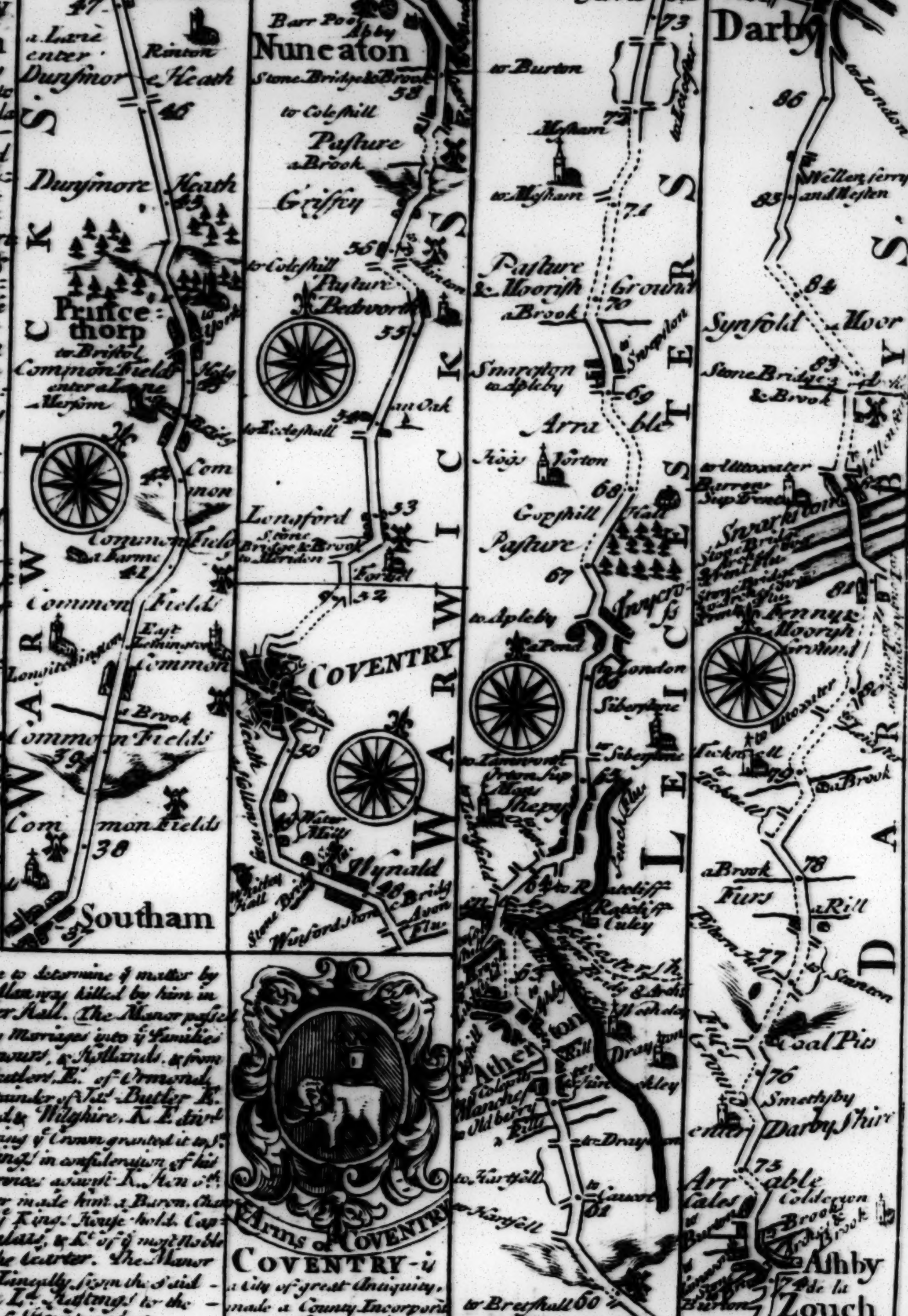
Arms of COVENTRY
to Daventry & so to London
47
a Lane enter
Rinton
Dunsmor Heath
46
Dunsmore Heath
45
Prince thorp
to Bristol
to Oxford
Common Fields
enter a Lane
a Mersom
Common
Common Fields
Cat Farme
41
Common Fields
Lowsitchington
East Athinston
Common
a Brook
Common Fields
39
Common Fields
38
Southam
37
WARWICK S.
59
Barr Pool
Ashby
Nuneaton
Stone Bridge & a Brook
58
to Coleshill
Pasture
a Brook
Griffey
56
to Coleshill
Pasture
Bedworth
55
to Coleshill
an Oak
54
Longford
Stone Bridge & a Brook
to Meriden
53
Foxhill
52
COVENTRY
50
Heath
Water Mill
Wynald
Whitley Hall
Stone Bridg
48
Bridg
Avon Flu.
Wilfordston
WARWICK S.
to Mesham
Arrable
73
to Burton
72
Mesham
to Mesham
71
Pasture & Moorish Ground
70
a Brook
Snareston
to Apleby
69
Arrable
Norton
68
Gopshill
Hall
Pasture
67
to Apleby
Invercross
a Pond
London
66
Sibersone
to Tamworth
Sibersone
Orton Sup. Moss
Shepy
65
64
to Ratcliff
Ratcliff Culey
63
Atherston
Colepits
Manchester
Oldberry Hill
Witherley
Drayton
Fairoakley
to Drayton
to Hartshill
to Caucote
61
to Hartsell
to Bretshall
60
LEICESTERS.
Darby
to London
86
Wellen ferry and Weston
85
84
Synfold Moor
Stone Bridge & Brook
83
to Uttoxater
Barrow
Swarkston
Stone Bridge
Trent Flu.
Fenny Moorish Ground
to Uttoxeter
Tickenhall
79
a Brook
78
Furs
a Rill
Pistern Hill
77
Stanton
Coal Pits
Furs Ground
76
Smethsby
enter Darby Shire
75
Arrable
Coldecoton Brook
Ashby de la Zouch
74
to Burton
DARBYS.

COVENTRY is a City of great Antiquity, made a County Incorporate by K. Henry 6th. Govd. by a Mayr. Recordr. 10 Aldermn. (who are Justices, & ye 2 Eldest wth. ye Mayor & Recordr. of ye Quorum) 2 Sheriffs, a Steward, 2 Chamberlains, a Coroner, 2 Wardens &c. In this City there is an Annuall Procession or Cavalcade, wth. a Naked Figure of a Woman on Horse-back, in Memory of Godiva who to ease ye Inhabitants of ye Heavy Impositions lay'd upon them by her incensed Husband Leofrick Ld. of ye Town, temp Edwd. Confessor; comply'd wth. his terms of Remission in riding Naked thro' ye City wch. by means of her long Hair she performed without Exposing her Self. Here is a fine Cross built 33d. of Henry 8th. by Sr. Wm. Hollis sometime Ld. Mayor of London. The Town Trades chiefly in ye Woollen Manufacture; has 3 Parish Churches, 3 Markets ye chief on Fryday for Cattle, Provisions &c. and a Fair Viz. ye Fryday after Whitsunday for a Fortnight & October 21st.

The Roads from

OXFORD to SALISBURY &c.

Containing 61 computed & 87'3 measd. Miles.

From Oxford to	com	meas		com	meas
Abington	5	7'2	Salisbury	41	57'6
Shelford	17	24	Cranborn	50	70'3
Hungerford	21	29	Wimborn	57	81
N. Tudworth	31	43'4	Pool	61	87'3

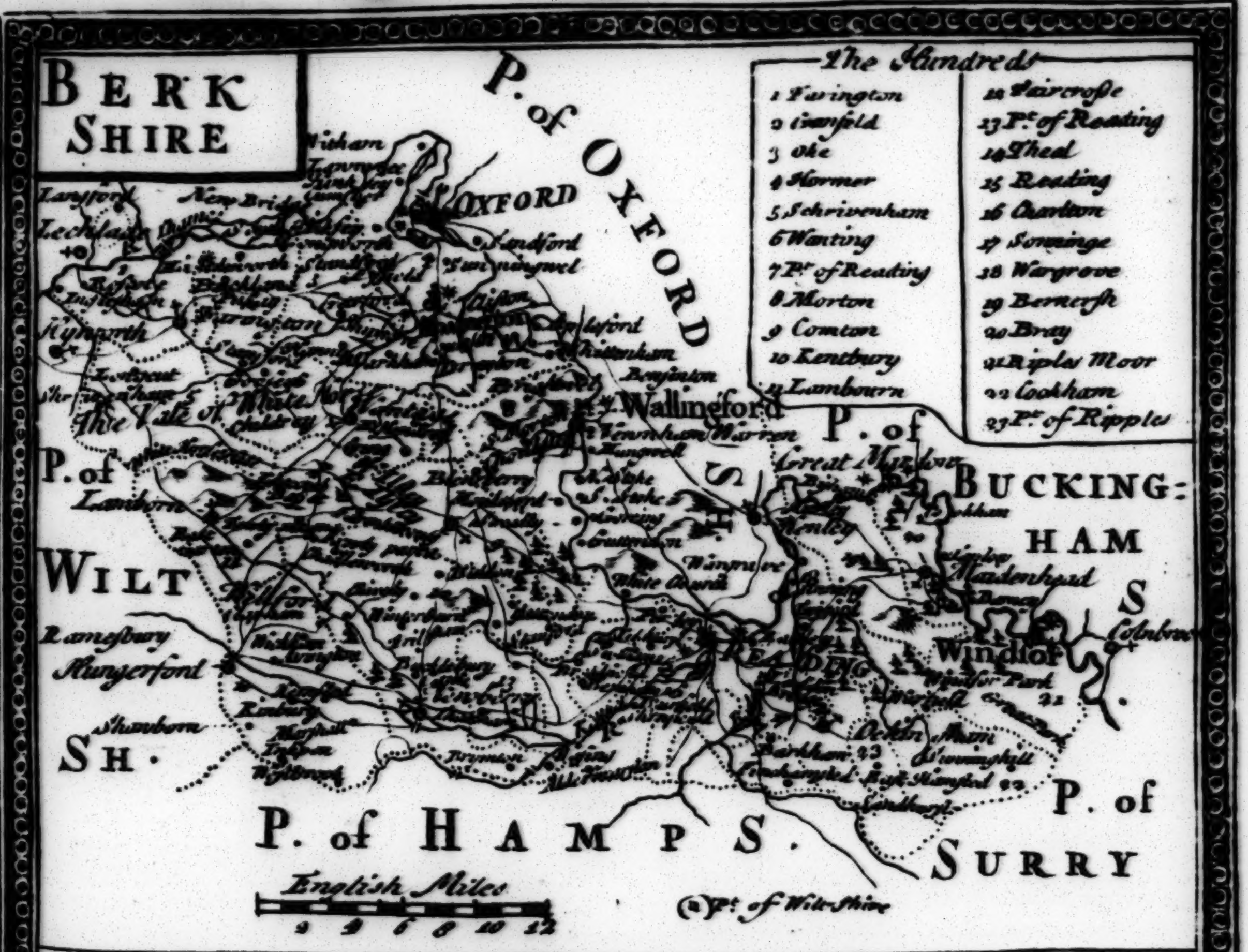
BERK SHIRE
P. of OXFORD SHIRE
OXFORD
Sandford
Wallingford
P. of BUCKING: HAM S
Great Marlow
Henley
Maidenhead
Windsor
Windsor Park
Colnbrook
P. of SURRY
P. of HAMPS.
WILT SH.
P. of Lamborn
The Vale of White Horse
Ramsbury
Hungerford
Lechlade
New Bridge
Witham
The Hundreds
1 Farington
2 Ganfield
3 Oke
4 Hormer
5 Schrivenham
6 Wanting
7 Pt. of Reading
8 Morton
9 Comton
10 Kentbury
11 Lambourn
12 Faircrosse
13 Pt. of Reading
14 Theal
15 Reading
16 Charlton
17 Sonninge
18 Wargrove
19 Bernersh
20 Bray
21 Riples Moor
22 Cookham
23 Pt. of Ripples
English Miles
2 4 6 8 10 12
(a) Pt. of Wilt-Shire

BERK SHIRE —Is 120 Miles in Circumference, contains about 527000 Acres. 20 Hund.; 12 Market Towns and Borough Towns, 140 Parishes, and about 16906 Houses. The Air is sweet: the Soil plentifull. The whole County is well stored with Corn, Cattle, Fish, Fowl, Wool, and Wood especially Oak and Beech. Its cheif Town is Reading, famous for a most noble Manufacture of Canvas, or Sail Cloath, wherein 7 or 800 poor People are constantly employ'd by Owen Buckingham Esqr. and such quantities of that Comodity made that the Royal Navy of England, and several Merchants are now supply'd with as good or better Sail Cloth made at Home than that they used formerly to import from France at great expence. This County pays in the 2 Shill Aid £20527-0-4.

Winborn Minſter [at 81]

The old Vindogladia of Antoninus & Winduglady of ye Britains, is ſuppos'd to have been so called from it's situation between two Brooks. It was formerly noted for its Nunnery founded by Cuthburga Sister of Ina K. of ye West Saxons, after She was divorced from her Husband Osred K. of ye Northumbrians, about ye year 712. Upon ye dissolution of Religious Houses, a Minster or Collegiate Church with a fair Spire Steeple was erected in its place. The fine Spire & part of ye Minster is fallen to ruin, but ye Tower & Choir are still preserved, & there still belongs to it (as we are inform'd) a Dean, Prebendaries, 10 Choristers, & an Organist. In it lies interr'd K. Ethelred Brother of Alfred K. of ye West Saxons who was slain by ye Danes, Ao 872. The Town is at present indifferently large and well built, having a plentifull Mt on Sat. & a very noted Fair for Cattle beginning on Good Friday and lasting 7 Weeks.

Lutgerſhall or Lurgiſhall

Was anciently the Castle of Geoffrey Fitz Pietz or Petre, that rich Ld Cheif Justice, who for a considerable Summ of Mony, was created Earl of Essex by K. John. [at 41½]

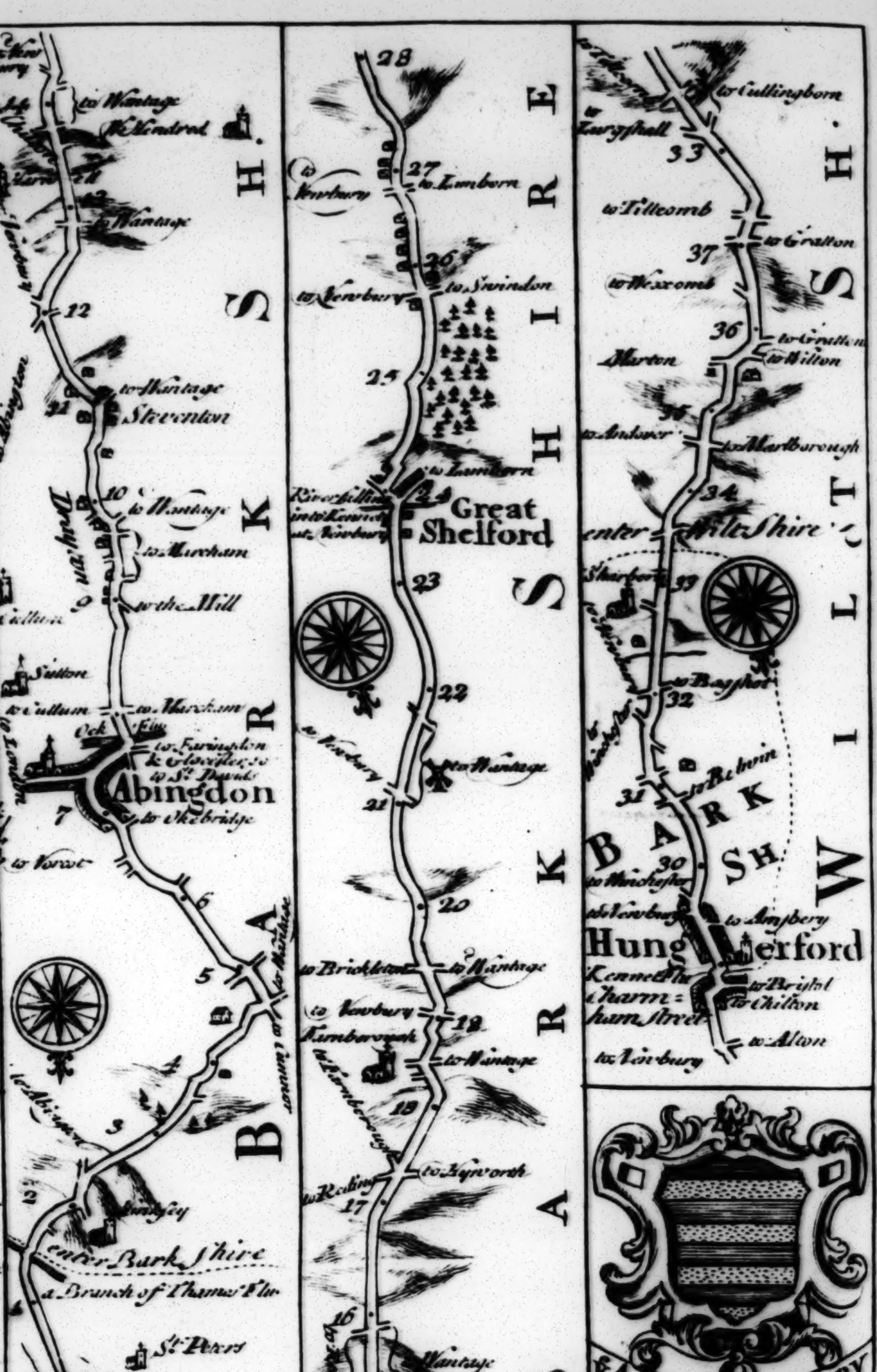
to Newbury
34
to Wantage
Kendred
to Wantage
12
to Abingdon
to Wantage
Steventon
11
10
to Wantage
Drayton
to Marcham
9
to the Mill
Cullum
Sutton
to Cullum
to Marcham
Ock Riv.
to Farington & Glocester, to St Davids
Abingdon
7
to Okebridge
to London
to Norcot
6
5
to Wallingford
to London
4
to Abingdon
3
2
Kensey
enter Bark Shire
a Branch of Thames Riv.
St Peters
OXFORD
B A R K
28
27
to Lambourn
to Newbury
26
to Newbury
to Swindon
25
to Lambourn
River Lambourn into Kennet at Newbury
Great Shelford
24
23
22
to Newbury
to Wantage
21
20
to Brickleton
to Wantage
to Newbury
19
Kimborough
to Wantage
18
to Aynsworth
to Reading
17
16
Wantage
15
B A R K S H I R E
to Cullingborn
to Lurgishall
33
to Tillcomb
37
to Grafton
to Wexcomb
36
to Gratton
to Wilton
Marton
35
to Andover
to Marlborough
34
enter Wilt Shire
Sharborn
33
to Bagshot
32
to Winchester
31
to Bedwin
30
to Winchester
to Newbury
to Ansbery
Hungerford
Kennett Riv.
Charnham Street
to Bristol
to Chilton
to Alton
to Newbury
BARK SH.
W I L T S H.
ye Arms of SALISBURY

SALISBURY commonly call'd **NEW SARUM** the Inhabitrs of **Sorbiodunum** which Stood upon a Hill, removed into ye Plain in ye Reign of K. Hen: 3d finding ye Scituation of ye Old City inconvenient on several accounts. Incorporated 1st by ye said K. Hen: & last by Q. Ann by ye Name of Mayr & Comonalty consists of a Mayr High Steward Recordr & Deputy Aldermn of whom 10 are always Justices & 30 Com. Councl Men. Membrs for Parlt are chosen by ye Corporation only. This City is so Conveniently contriv'd that thro every Street runs a Rivulet. It has 3 Par. Churches besides a very Magnificent & Curious Cathedrall founded by Bp Richd Poor Ano 1220 temp Hen: 3d which is noted for having as many Gates as Months in ye Year as many Windows as Days as many Marble Pillrs as Hours. Near it is a very fine Cloyster & a Library built by Bp Jewell & a large Octogonal Chapter House supported by a single Marble Pillr. Here is a College in ye Close foundd & endowd by Bp Ward for 10 Minisrs Wids. In ye time of K. Edwd 3d there was a remarkable Dispute betwn Robt the Bp of this See & Wm Montacute E. of Sarum relating to ye Title to ye Castle in this City. The Bp Litigating ye matter wth ye said Earl by a Writt of Right & The E insisted he would defend his Title by Combat: accordingly on ye Day appointed the said Bp & E. brought their Champions to ye Lists both Cloathed in a White Garment down to ye Middle of ye Leg & over it a Fur Coat wth ye Arms of their Principalls: The Bps Champion enter'd attended by a Knight bearing a Spear & a Page a Shield & ye Earls by 2 Knights wth White staves, but having Retir'd & examin'd their Weapons & being just on ye point of Fighting, unexpectedly came a Mandate from ye King that ye Cause should not be Determin'd in Prejudice to his Right & thereupon ye Bp & E. Ended ye matter without Blood shed.

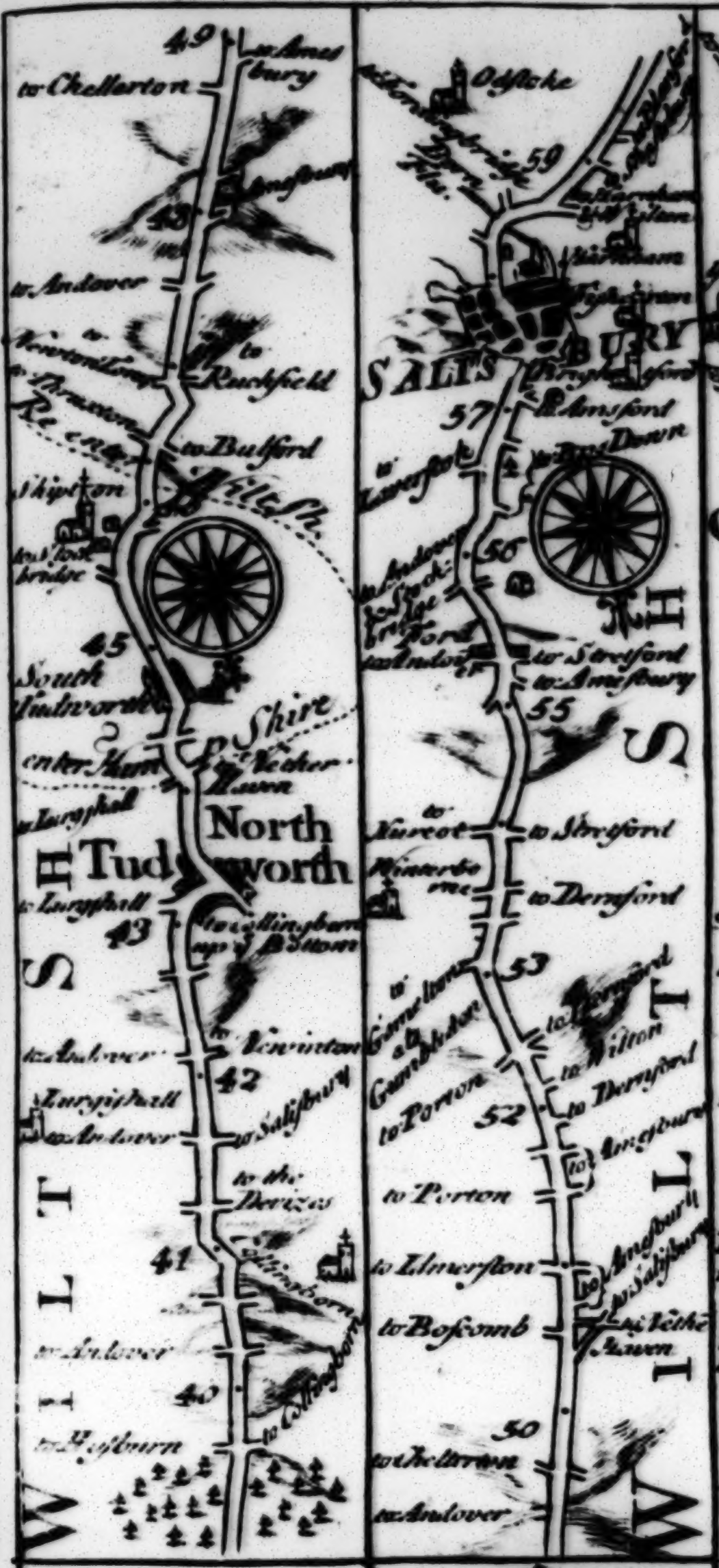
49
to Amesbury
to Chellerton
48
to Andover
to Ruckfield
to Bulford
Shipton
to Tidworth
45
South Tidworth
enter Hampshire
North Tudworth
43
to Collingborn
to Andover
to Newinton
42
Ludgershall
to Salisbury
to the Devizes
41
40
to Andover
WILTSHIRE
Odstoke
59
SALISBURY
57
to Milford
Down
56
55
to Stretford
to Amesbury
to Durnford
53
to Wilton
52
to Porton
to Elmerston
to Boscomb
50
to Andover
WILTS

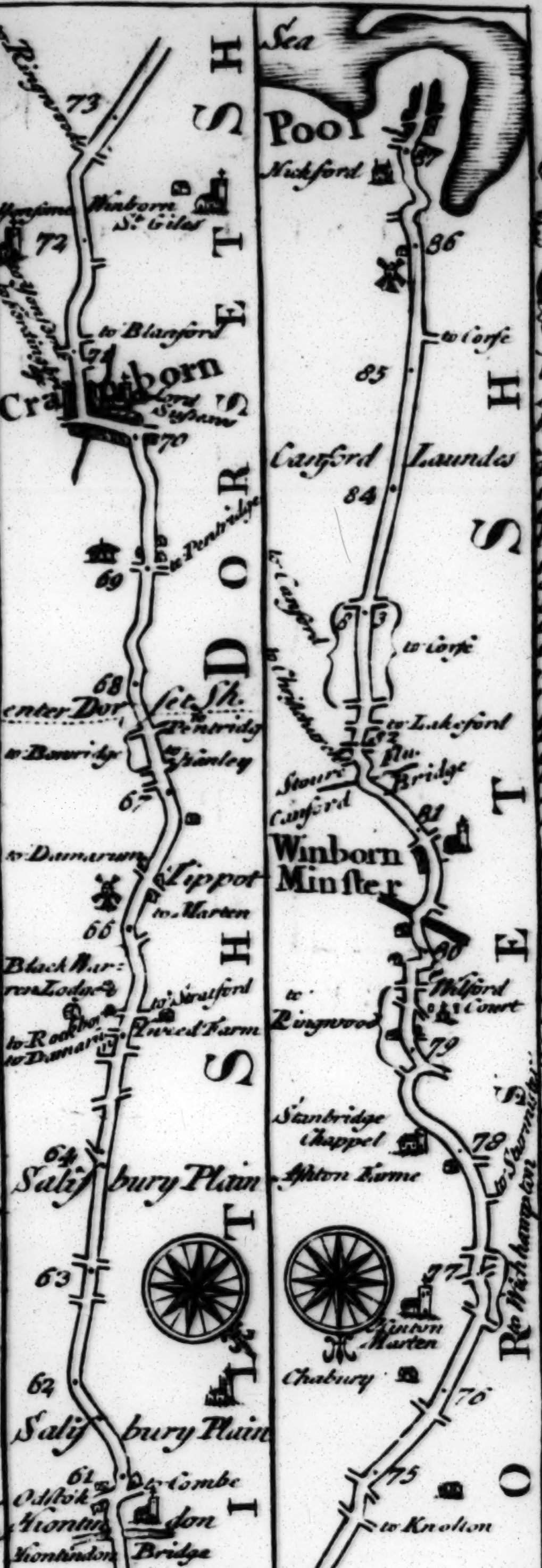
Sea
Pool
Nickford
to Ringwood
73
Winborn St. Giles
72
to Blanford
71
Cranborn
70
Canford
Laundes
84
85
86
to Corfe
to Pentridge
69
68
enter Dorset Sh.
Pentridge
to Blanford
67
to Damarum
Tippot
66
to Marten
Black Warren Lodge
to Stratford
Tweed Farm
Winborn Minster
Stour
Canford
to Lakeford
Stour Bridge
81
80
Wilford Court
to Ringwood
79
Stanbridge Chappel
Ashton Farme
78
77
to Wichhampton
Hinton Marten
Chabury
76
75
to Knolton
74 to Cripsage
64
Salisbury Plain
63
62
Salisbury Plain
61
to Combe
Odstok
Hontindon
Hontindon Bridge
60
WILTSHIRE
DORSETSHIRE

In ye preceding Page several turnings leads to **Wantage.** — anciently a Royal Vill. & ye Birth place of **K. Alfred,** Abt 150 Years after ye Conquest it was made a Mt Town by ye Interest of that great Soldier **Fulke Fitzwarren** who had it given him by **Roger Bigod Earl Marshal of England** for his Military Services. It afterwards came to the **Bourchiers** Els of **Bath** Descendants of ye **Fitzwarrins** of whom some lie interred in ye Church here. From ye **Bourchiers** it passed to ye **Wrays** & was (if we are rightly informed) not long since sold by Sr **Bourchier Wray** to ye **Doilies** of **Oxfordsh.** Mt on Sat. a Fair on Octr 6th —

Winterborn [at 51½] Which Manor was granted by K. Edw. 3d to William de Mountacute E. of **Salisbury.** —

The ARMS of POOL

Pool, by Charter of Ed. 3d Ed. 4th & Henry 6th Enjoys great Priviledges: & by Charter 23d June 10th of Q: Eliz: made a Free Town & County Incorporate: Govd by a Mayr 2 Bayliffs Burgesses & Comonality who Elect Membs for Parliament & after they have passed ye Chair are Aldermen out of whom are chosen Yearly 3 Justices: ye Mayr (who is Escheator & Clerk of ye Market is Admiral within ye Jurisdiction & Recorder, being of ye Quorum they have also a Sheriff, Coroner, Water Bayliff & Town Clerk. They try Malefactors within there own Jurisdictn by Comissn from ye Crown; to Save ye Expence of treating ye Judges who Should otherwise come hither in their Circuit from **Salisbury** & so proceed to **Dorchester.** To their Town belong near 200 Vessels for Trade which is chiefly into Forreign Parts especially **Newfoundland.** It is encompd wth an Arm of ye Sea call'd **Luxford Lake** wch Ebbs & Flows 4 times in 24 Hours. Mt M: & Th: Frs St Phil: & Ja: & all Souls

Winborne St. Giles Was ye ancient Seat of ye Kntly Family of the **Ashleys.** Sr Jno Cooper of **Rockbourn in Hampsh.** marrying ye only Daughter & Heiress of Sr **Anthony Ashley** of this Town, who bore several publick Offices, temp. Rs Eliz: &c. It came to the Issue of that marriage. Sr **Anthony Ashley Cooper,** who for his Loyalty to K. Cha: 1st & Cha: 2d was by the latter 13o Regni 1661 created **Lord Ashley of Winborne St. Giles's** & afterwards made Chancellor of the **Exchequer,** one of ye Commissioners of the Treasury & Ld Lieutenant of **Dorset.** He was farther created, 23o Car. 2di 1672 Ld Cooper of **Paulet, Earl of Shaftsbury** & Ld High Chancellor of **England.** Again at the instance of the **D. of York,** he was removed from his Office, & after 13 Months Imprisonment obliged to fly into **Holland,** where he dyed at **Amsterdam** in 1682. His Great Grand son **Anthony** an Infant is now the Heir of the Estate & Honor. —

[at 72]

The Road from

PRESTAIN *to* CARMARTHEN.

Containing 46 comp. & 61 meas.d Miles.

From Prestain to	com	mea		com	mea
New-Radnor	4	5'4	Llanimdofry	26	34'6
Bealth	12	15'6	Abermarles	31	41
Ludlowvaugh	21	27'6	Rue Raddor	37	49

Carmathen 46 : 61.

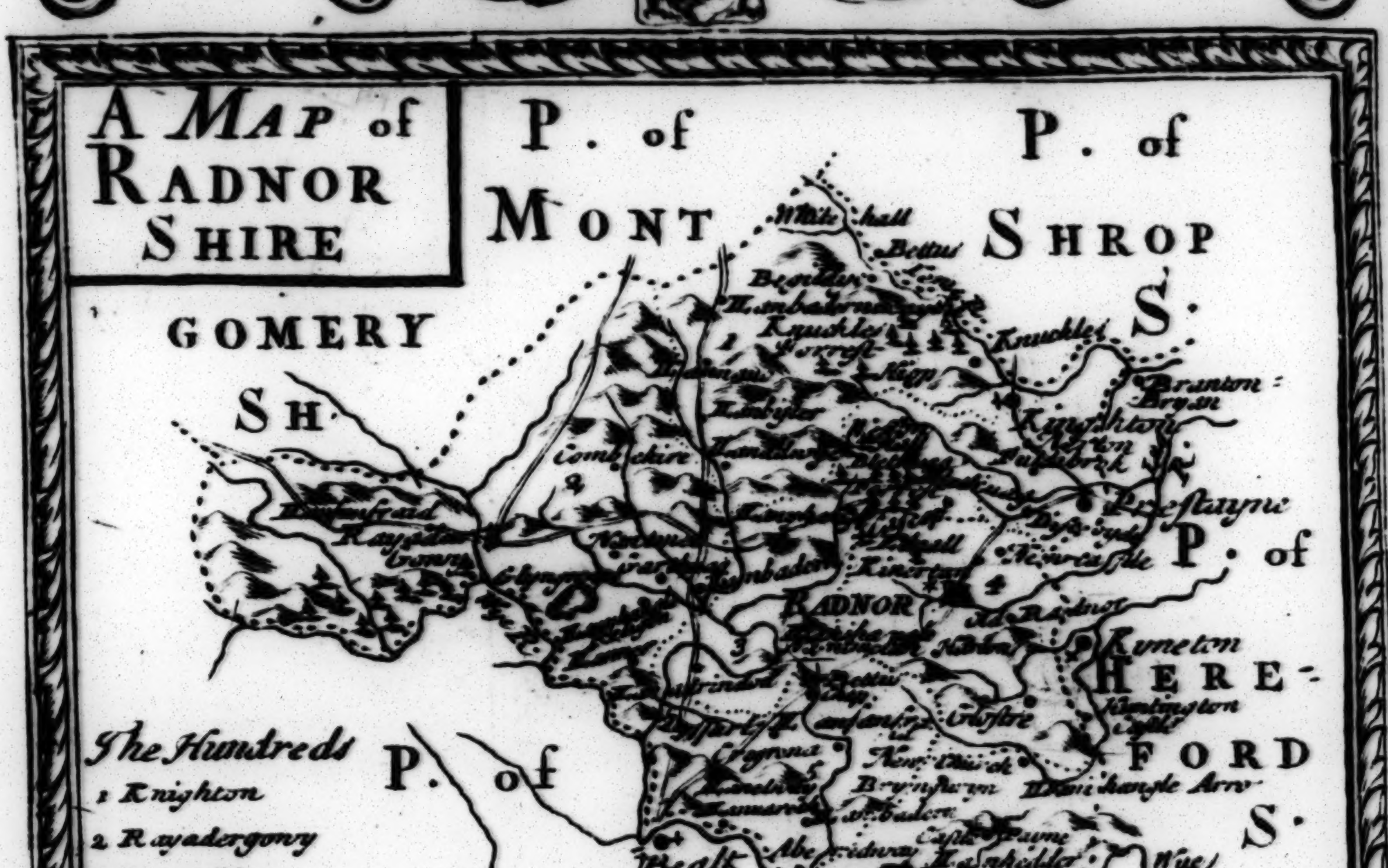
A MAP of RADNOR SHIRE
P. of MONT GOMERY SH
P. of SHROP S.
P. of HERE FORD S.
P. of BRECKNOCK S.
The Hundreds
1 Knighton
2 Rayadergowy
3 Kevenllice
4 Radnor
5 Collowini
6 Paincastle
English Miles
2 4 6 8
Whitehall
Beltu
Knuckles
Knuckles Forrest
Branton Bryan
Knighton
Presteign
Newcastle
Radnor
New Radnor
Kyneton
Huntington Castle
Michaels Church
Glastre
Wye R.
Kay
Bealt
Aberedwy
Rayader
Cumtoyder
Castle Paine

The County of **RADNOR** *is 90 Miles in Circumference: contains about 310 000 Acres, divided into 6 Hund.ds in which are 4 M.t Towns & only New Radnor ye County Town priviledg'd with sending 1 Memb.r to Parl like ye rest of ye Welsh Boroughs; 52 Par.s and about 3158 Houses the Air is sharp: the Soil barren & mountainous, abounding in Woods Rivers, & Meers, intermixt with some fruitfull Valleys. Its cheif Comod.ts are Cheese & Horses. It pays in ye 2 shild £1346-3-0. Gives title to the Noble Charles Bedvile Roberts; created E. of Radnor July 23. 1679. 31 Car. 2d Cheif Seats at Truro & at Lanhydrock in Cornwall.*

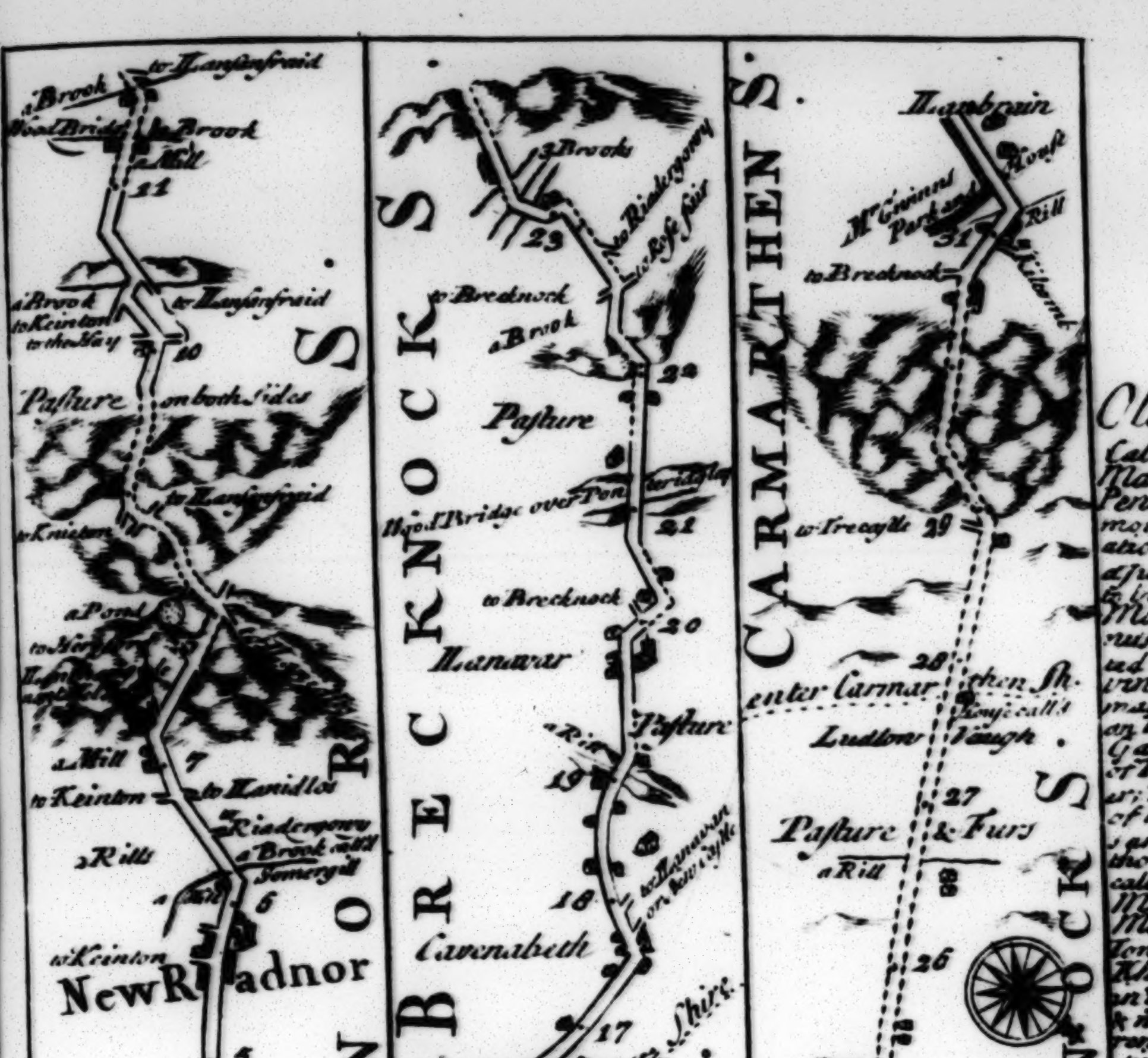
RADNOR S.
BRECKNOCK S.
CARMARTHEN S.
RADNOR S.
BRECKNOCK S.
Prestain
to Riadergowy
to Knighton
a Rill
1
2
to Keinton
3
to Knill
Kinerton
to Keinton
to Knighton
4
a Rills
to Knill
to Cascop
5
New Radnor
to Keinton
6
a Rill
2 Rills
a Brook call'd Somergill
to Riadergowy
to Keinton
to Llanidlos
a Mill
7
a Pond
to Kniston
to Llansanfraid
Pasture on both sides
a Brook
to Keinton
to the Hay
10
to Llansanfraid
11
a Mill
Wood Bridge
a Brook
to Brook
to Llansanfraid
12
an Inn House call'd Blatt
13
a Rill
14
a Rill
Pasture
to Hereford
15
Llandwaugh
enter Brecknock Shire
Wye Flu
Bealth
16
to Brecknock
Wood Bridge
Wood Bridge to Llanbedorvour
17
Cavenabeth
18
to Llanavan or Llanavan castle
19
a Rill
Pasture
Llanavar
20
to Brecknock
21
Wood Bridge over Pontbridge flu
Pasture
a Brook
to Brecknock
22
to Rost fair
to Riadergowy
23
3 Brooks
25
26
a Rill
Pasture & Furs
27
Ludlow Taugh
enter Carmarthen Sh.
28
to Trecastle
29
to Brecknock
to Killarnt
31
a Rill
Mr Gwinns Park and House
Llanbrain
ye Arms of RADNOR

New Radnor

was an Ancient Borough by Prescription till the 19th Year of Q: Elizabeth: when it rece'd a very beneficial Charter: with divers Priviledges, and a grant of the Mannor containing 16 Townships (of which Mortimer Earl of March was formerly Lord) to the Capital Councill consisting of 25 Persons, & a Recorder: out of whom are Annually chosen 2 Aldermen & a Bayliff. Members for Parliament are Elected by the Sworn Burgesses of this Town & the Severall out Boroughs of Rhaiader, Kevenllees, Kynclas, & Knighton, paying Scot & Lot: This Town was formerly well fenced wth Walls & a strong Castle, which were destroyed by Owen Glyn Dowrdwy. Market Tuesday. Fairs Tuesday next after Trinity Sund., August 3d & October 18th —

Old Radnor

Called by ye Britains Maesyvedhen & Pencraig from its mountainous situation is believed by a judicious Author to be ye Magos or Magnos of Antoninus where (as 'tis related in ye Notitia Provinciarum) ye Commander of ye Pacensian Regiment lay in Garrison in ye time of Theodosius ye younger; The Inhabitants of this County (as ye same Learned Author observes) being called Magesetae, Magesetenses & Magegetenses. This Town was burnt by Rhys ap Gruffydh in ye reign of Kin. & we find nothing remarkable of it ever since.

Abergwilly

La Town of good Note where yͤ Ld Br of St Davids has a Seat: [at 60]

Abermarles

The ancient Seat of yͤ worthy Family of yͤ Cornwallis's. [at 41]

Bealth or Belt [at 16]

Anciently a Town of much Note, seated on yͤ R. Wye in a Country shaded with Wood. was in yͤ year 1690 half consumed by a casual Fire. has 2 Mts Mond & Sat.

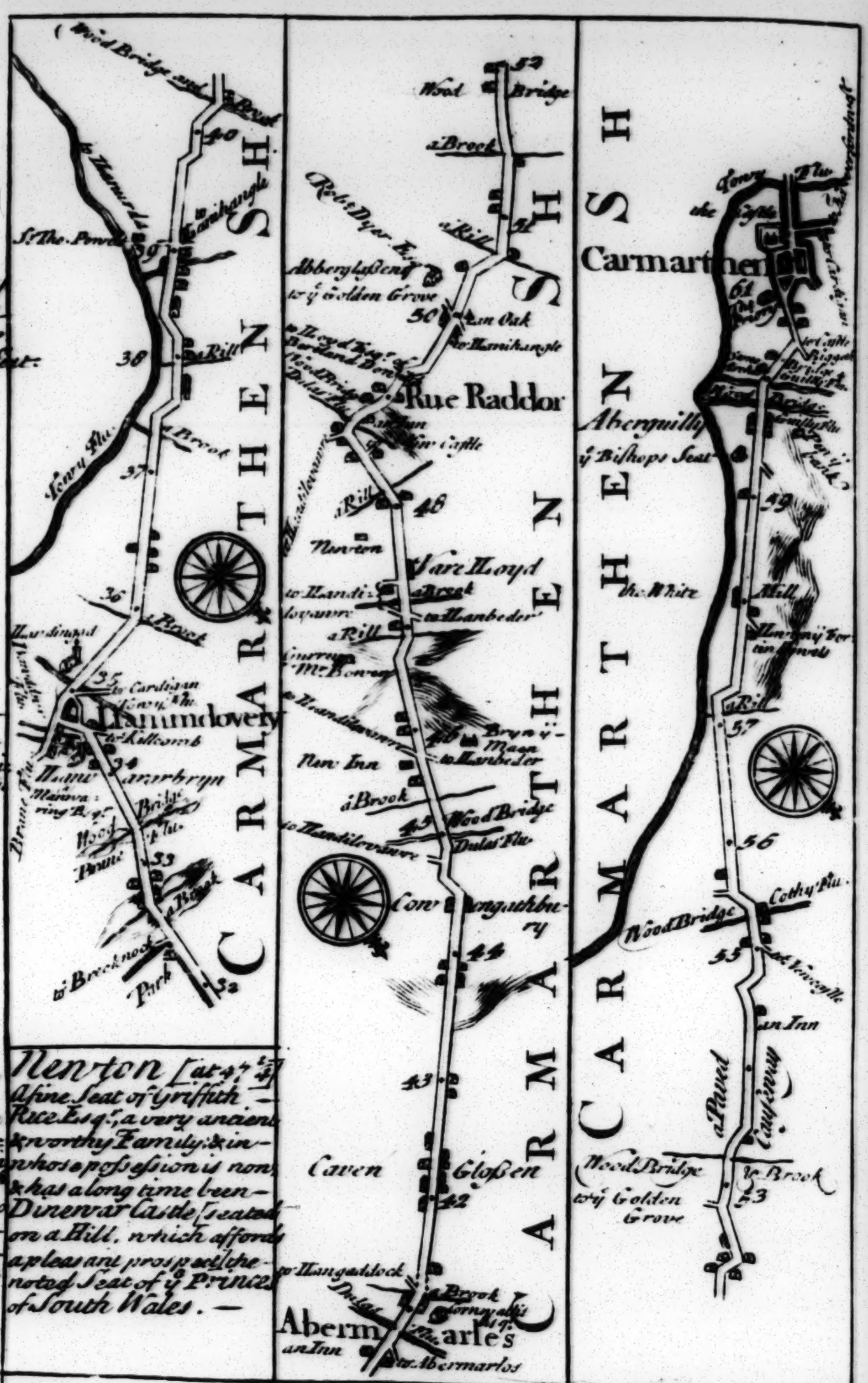
Wood Bridge and a Brook
40
to Llanwrda
to Llanihangle
St Tho. Powell
39
38
a Rill
Towy Flu.
a Brook
37
36
a Brook
Llandingad
35
to Cardigan
Towy Flu.
Llanimdovery
to Killcomb
34
Llanvarerbryn
Mannvaring Esqr
Wood Bridge
Bran Flu.
33
a Brook
to Brecknock
Park
32
CARMARTHEN SH.
52
Wood Bridge
a Brook
Robt Dyer Esqr
a Rill
51
Abberglasney
to yͤ Golden Grove
50
an Oak
to Llanihangle
to Lloyd Esqr of Berllandeny
Wood Bridge
Dulas Flu.
Rue Raddor
Dinevar Castle
a Rill
48
Newton
Yarc Lloyd
a Brook
to Llanbeder
a Rill
Mr Bowen
to Llandilovawr
Bryn y Maen
to Llanbeder
New Inn
a Brook
45
Wood Bridge
Dulas Flu.
to Llandilovawr
Cowngathbury
44
43
Caven
Glossen
42
to Llangaddock
Dulas
a Brook
Cornwallis Esqr
Abermarles
an Inn
to Abermarlos
CARMARTHEN SH.
the Castle
Towy Flu.
to Haverfordwest
Carmarthen
61
to Cardigan
Abergwilly
yͤ Bishops Seat
49
the White Mill
a Rill
57
56
Cothy Flu.
Wood Bridge
55
an Inn
a Paved Causeway
Wood Bridge
to yͤ Golden Grove
a Brook
53
CARMARTHEN SH.

Newton [at 47 3/4]

A fine Seat of Griffith Rice Esqr, a very ancient & worthy Family; & in whose possession is now & has a long time been Dinevar Castle [seated on a Hill, which affords a pleasant prospect] the noted Seat of yͤ Princes of South Wales. —

In this page several turnings leads to **Llandilovaur**. It stands on a rising Ground upon the River Tony, over which it has a handsom stone Bri- The Town is large & very considerable, & affords good accomodation having 2 weekly Mts on Tues d. & Sat. the Parish is yͤ largest in yͤ County being 13 Miles in length & 7 in breadth. —

The Road from

SALISBURY *to* CAMPDEN.

Containing 56 comp. and 76 meas.d Miles.

From Salisbury.	com	meas		com	meas
to Everley	12	15'6	Lechlade	36	49'2
Burbich	16	21'4	Burford	42	57'5
Marlboro^	20	27'2	Stow	49	67'5
Hiworth	32	43'5	Campden	56	76

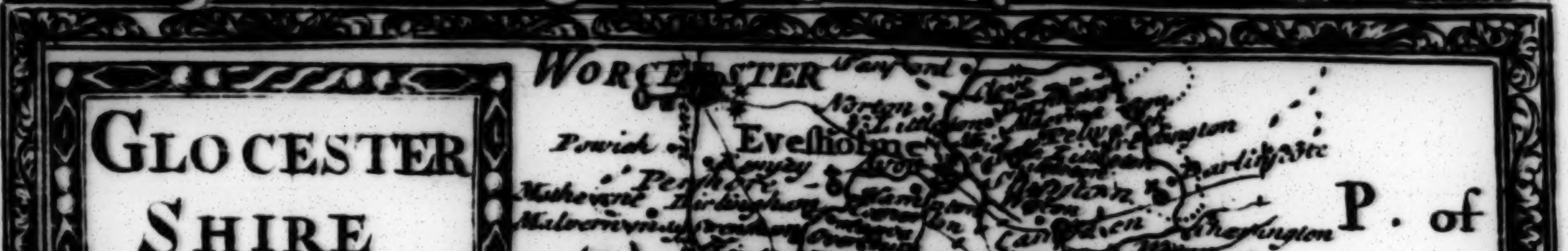
GLOCESTER SHIRE
The Hundreds
1-Kiftegate
2-Westminster
3-Cleve
4-Slaughter
5-Bradley
6-Cheltenham
7-Kingsbarton
8-Botlow
9-St. Briavels
10-Ry
11-Biedifton
12-Dudfton
13-Pavifgaze
14-Whitfton
15-Beiley
16 Crothorn
The rest of the Hundreds
17 Brittle Barrow
18 Barkley
19 Longtre
20 Wotton
21 Traiectus
22 Grombolldagh
23 Grumbaldash &
— Langley
24 Pucklechurch
25 Handbury
26 Barkly
27 Barton
P. of HEREF-ORD S.
Monmouth
P. of MON-MOUTH S.
P. of OX FORD S.
P. of WILTS.
WORCESTER
Evesholme
Powick
Pershore
Upton
Tewksbury
Cheltenham
GLOCESTER
Campden
Morton
Burford
Lechlade
Cirencester
London Road to Glocester &c.
Castle Eaton
Kemble
Severn
BRISTOL
English Miles
5
10
15

The County of **GLOCESTER** *is 138 Miles in Circumference, contains ab.t 800000 Acres 38 Hund.s 3 Boro.s & 27 M.t Towns, 280 Par.s 26764 Houses. The Air is generally very good, & as wholesome as any other County in England & the Soil is reputed extraordinary-Fruitfull. It's chief Commodities are Corn, Wool, Iron, Steel, Timber, Bacon, Syder, Salmon, &c. Its Manufacture, Cloathing, the Trade of w.ch amounts to 500000 ℔ p.r An., for w.ch ye Sheep of Cotswold have so fine a Wool, that ye Spaniſh Strain 'tis said came from a Present of Ed. 1st made of these Sheep to Alphonso K. of Spain. This County pays to ye 2 Shill. Aid 23702.l-6.s-5.d The L.d Lieutenant is ye Noble Jam: Earl of Berkley. This County is Honour'd with giving Title of Duke to Frederic Lewis Son to their Royal Highneſses the Prince & Princeſs of Wales.*

Badbury
Here was formerly
a Castle & ye Seat of ye
West Saxon Kings.
[at 36]

Everley
Was anciently ye Coun
trey Seat of K. Ina &
is at present remar
kable for plenty of
Hares, & affords good
entertainment for Tra
vellers. [at 16]

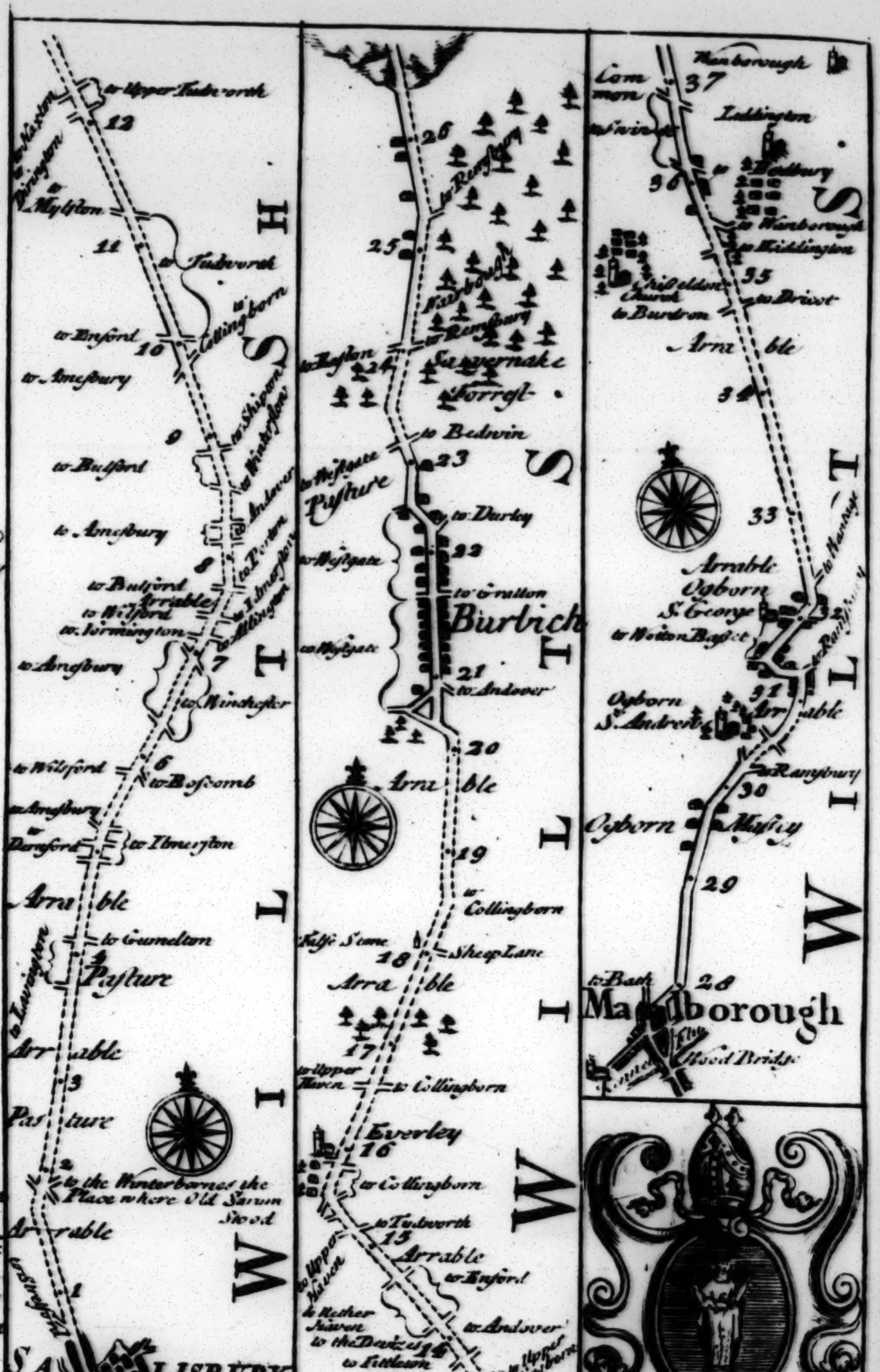
SALISBURY
to White Par
St. Michaels Chur
1
Arrable
2
to the Winterbornes the Place where Old Sarum Stood
3
Pasture
Arrable
to Lavington
4
Pasture
to Cumelton
Arrable
to Dunsford
to Imeryton
to Amesbury
to Wilsford
6
to Boscomb
to Winchester
7
to Amesbury
to Jormington
to Wilsford
to Bulford
Arrable
8
to Amesbury
to Bulford
to Andover
9
to Amesbury
to Enford
10
to Collingborn
to Tudworth
11
to Mylston
to Bringston
to Naston
12
to Upper Tudworth
WILTSHIRE
13
to Necher Haven
to Fittleton
to the Devizes
14
to Nether Haven
to Upper Haven
to Upper Collingborn
to Andover
to Enford
Arrable
15
to Tudworth
to Collingborn
Everley
16
to Upper Haven
to Collingborn
17
Arrable
18
Sheep Lane
to Collingborn
19
Arrable
20
21
to Andover
Burbich
to Westgate
to Grafton
22
to Westgate
to Darley
Pasture
to Westgate
23
to Bedwin
to Easton
24
Savernake Forrest
to Ramsbury
25
to Ramsbury
26
WILTSHIRE
Marlborough
Hood Bridge
to Bath
28
29
Ogborn
Massey
30
to Ramsbury
Ogborn St. Andrew
Arrable
31
to Ramsbury
to Wotton Basset
Ogborn St. George
Arrable
32
to Wantage
33
34
Arrable
35
to Bricot
Chiseldon Church
to Burdrop
to Wanborough
to Hiddington
Badbury
36
Liddington
to Swindon
Common
37
Wanborough
WILTSHIRE

The BISHOPRICK of SALISBURY, Contains Berkshire & Wiltshire, and therein 244 Parishes, was translated from Wilton anno Domini 1046 by Hermanus the 5th Bishop of Wilton, himself being the first Bishop. Value £1921-11-0. Seat Salisbury Palace in Wiltshire.

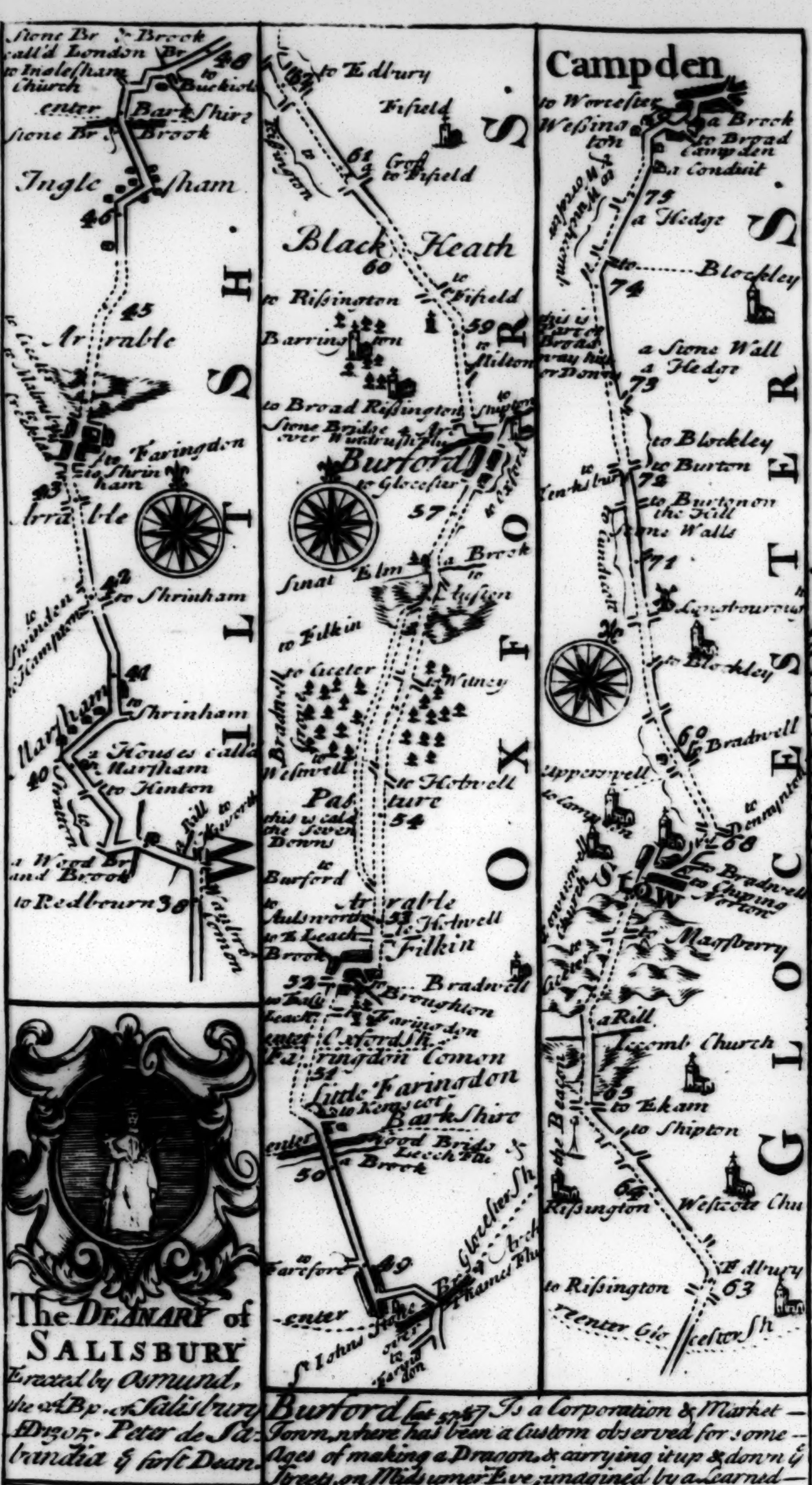
Campden
to Worcester
Wesington
a Brook
to Broad Campden
a Conduit
75
a Hedge
Blockley
74
a Stone Wall
a Hedge
73
to Blockley
to Burton
72
to Burton on the Hill
Stone Walls
71
to Blockley
70
Bradwell
Upperwell
to Dennyngton
68
STOW
to Bradwell
to Chiping Norton
Magsbury
a Rill
Church
65
to Ekam
to Shipton
64
Risington
Westcott Chu
to Risington
Edbury
63
enter Glocester Sh
GLOCESTERS.
to Edbury
62
Fifield
61
Cross to Fifield
Black Heath
60
to Risington
to Fifield
Barrington
59
to Milton
to Broad Risington
Stone Bridge & Arch over Windrush Flu
to Shipton
Burford
to Glocester
57
a Brook
Elm
Sinat
to Filkin
to Cicester
Witney
Westwell
to Holwell
Pasture
54
this is call'd the Seven Downs
Burford
Arrable
to Aulsworth
to E Leach
Brook
53
to Holwell
Filkin
52
Bradwell
Broughton
51
to Faringdon
enter Oxford Sh
Faringdon Comon
Little Faringdon
to Kenscot
Barkshire
enter
Wood Bridg
Leech Flu
50
a Brook
Farford
49
Glocester Sh
enter
St Johns Br
3 Arch
Thames Flu
to Faringdon
OXFORDS.
Stone Br & Brook call'd London Br
to Inglesham Church
48
to Buckland
enter Barkshire
Stone Br
Brook
Inglesham
46
45
Arrable
to Cicester
to Faringdon
to Shrinham
43
Arrable
42
to Shrinham
to Swinden
to Hampton
41
to Shrinham
Marsham
2 Houses call'd Marsham
40
to Hinton
a Wood Br and Brook
to Redbourn
39
WILTSH.

The DEANARY of SALISBURY

Erected by Osmund, the 2d Bp. of Salisbury AD 1205. Peter de Sabrindia ÿ first Dean.

Burford [lat 51°.47'] Is a Corporation & Market Town, where has been a Custom observed for some Ages of making a Dragon, & carrying it up & down ÿ Streets, on Midsummer Eve; imagined by a Learned Author to allude to a certain Banner, wherein was painted a Golden Dragon taken by Cuthred the West Saxon from Æthelbald the Mercian in the Battle fought between them near this Town, as 'tis suppos'd in the place still called Battle edge. —

Stow al: Stow on ÿ Would
Is a large but poor Town wanting both Wood & Water. It has notwithstanding some convenient Inns. Tis gov.d by a Bayliffs, has a Mt. on Thursd. & 2 noted Fairs, for Hops, Cheese & Sheep, vizt on May 12th & Oct 13th. The Manor was granted by Q. Eliz. 4to Reg. to ÿ Chamberlains in wch Family it has continued ever since. Edw. Chamberlain of Mangerbury being ÿ present Ld. It is remarkable for ÿ Inhabitants being deprived ẏ priviledge of setting Stalls before their own Doors at ÿ Fairs.
[at 6-½]

THE ROAD FROM TINMOUTH Com. NORTHUMB. to CARLISLE in CUMBERLAND, Containing Comp. 50 & Meas. 69'5 Miles

from TINMOUTH	Comp.	Meas.		Comp.	Meas.
to New Castle	7	9'2	to Chapelbourn	39	54'6
Ovingham	15	21'4	Corby	46	64'4
Hexham	23	31'5	CARLISLE	50	69'5
Haltwesel	33	46'2			

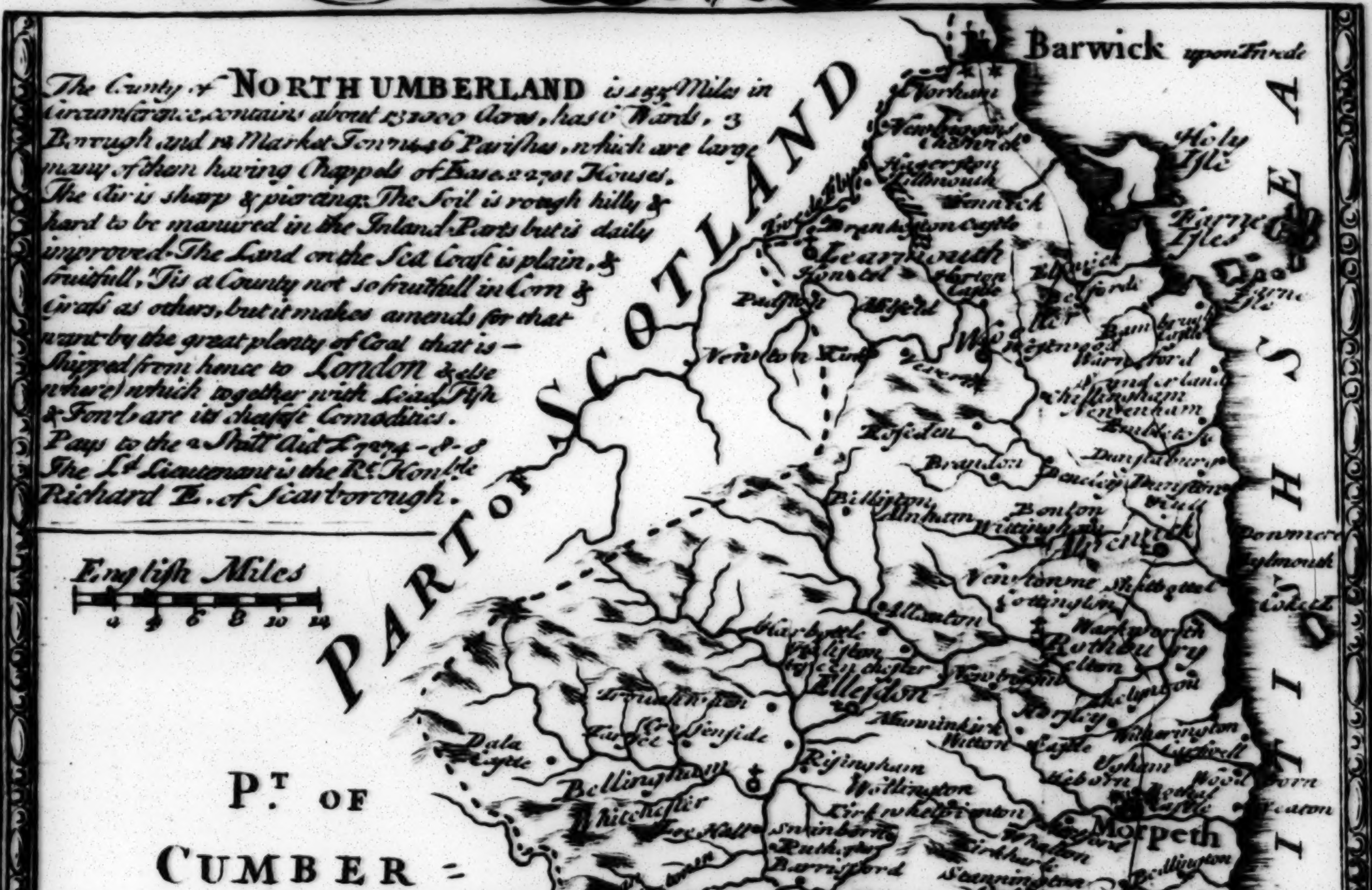

The County of NORTHUMBERLAND is 135 Miles in Circumference, contains about 1370000 Acres, has 6 Wards, 3 Borrough and 12 Market Towns, 46 Parishes, which are large many of them having Chappels of Ease, 22701 Houses. The Air is sharp & piercing. The Soil is rough hilly & hard to be manured in the Inland Parts but is daily improved. The Land on the Sea Coast is plain, & fruitfull, 'Tis a County not so fruitfull in Corn & Grass as others, but it makes amends for that want by the great plenty of Coal that is Shipped from hence to London (& else where) which together with Lead, Fish & Fowl are its chiefest Comodities.
Pays to the 4 Shill. Aid £ 9294 - 8 - 8
The Ld. Lieutenant is the Rt. Honble. Richard E. of Scarborough.

A MAP of NORHUMBERLAND

English Miles
4 6 8 10 12
PART OF SCOTLAND
Pt. OF CUMBERLAND
Pt. OF DURHAM
BRITISH SEA
Barwick upon Twede
Holy Isle
Farne Isles
Norham
Learmouth
Wooler
Bambrugh Castle
Alnwick
Warkworth
Rothbury
Morpeth
Bellingham
Hexham
Corbridge
Ovingham
Newcastle
Tinmouth Castle
Sheilds
Sunderland
Alston moor
Haltwesel
The Pictwall

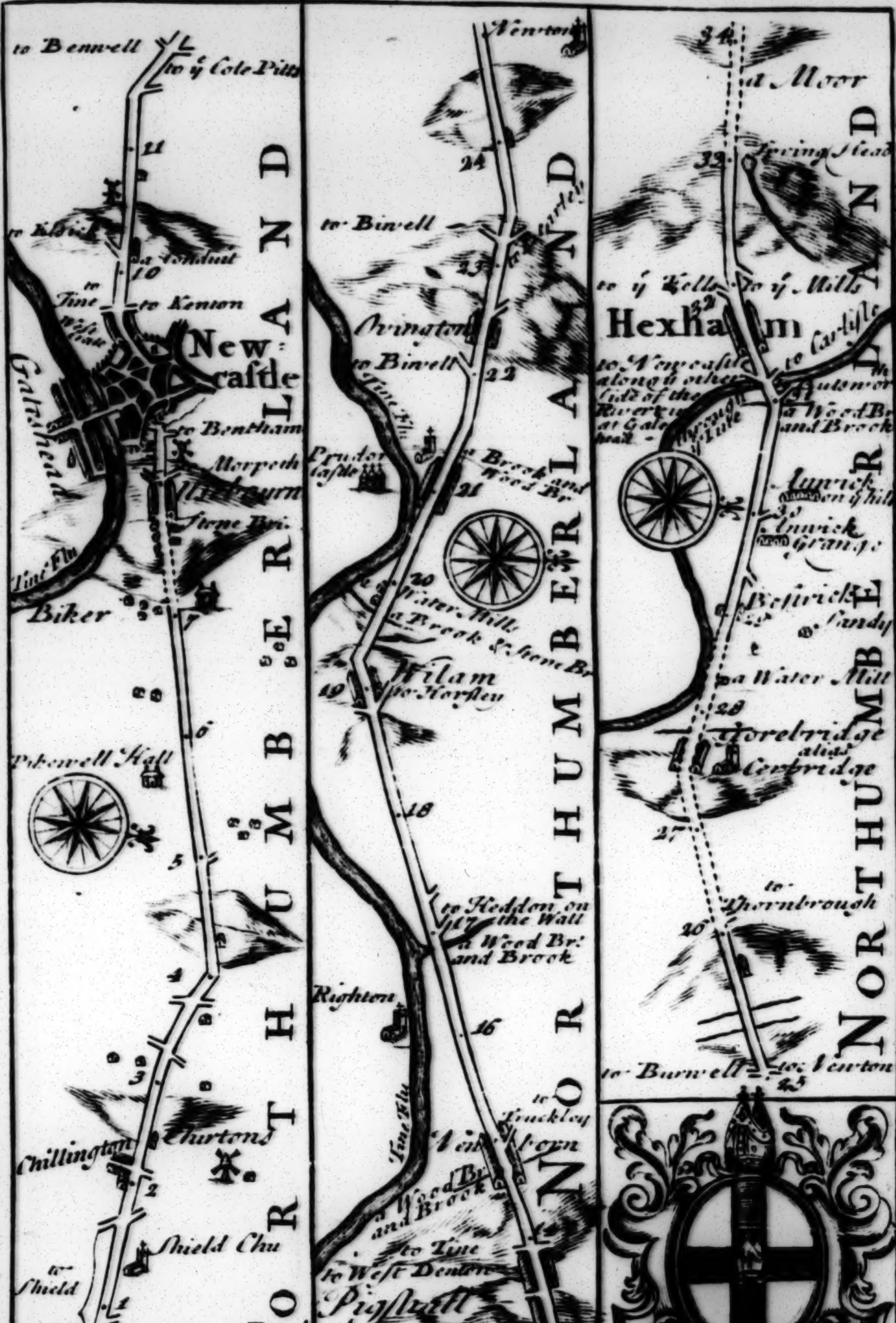
to Bennell
to ye Cole Pitts
11
10
a Conduit
to Tine
to Kenton
West Gate
New castle
Gatshead
to Bentham
Morpeth
Ulseburn
Stone Bri.
Tine Flu
Biker
7
6
Pikewell Hall
5
4
3
Chillington
Churtons
2
Shield Chu
to Shield
1
a Stone Br. & Brook
to the Cole Pitts
Tinmouth
to Seaton de la Val
NORTHUMBERLAND
Newton
24
to Bivell
23
Ovington
to Bivell
22
Tine Flu
Prudoe Castle
a Brook and Wood Br.
21
20
Water Mills
a Brook & Stone Br.
Wilam
to Horsley
19
18
to Heddon on the Wall
17
a Wood Br. and Brook
Righton
16
Tine Flu
to Tuckley
Newborn
a Wood Br. and Brook
to Tine
to West Denton
Pigsnall
13
to Pemford
to Tine
to ye Cole Pitts
Denton Hall
12
NORTHUMBERLAND
34
a Moor
33
Fering Stead
to ye Wells
to ye Mills
32
Hexham
to Carlisle
to Newcastle along ye other side of the River to Gateshead
through ye Tine
31
a Wood Br. and Brook
Anwick on ye hill
30
Anwick Grange
Beswick
Sandy
a Water Mill
28
Corelbridge alias Corbridge
27
to Thornbrough
26
to Burwell
to Newton
25
NORTHUMBERLAND

The BISHOPRICK of CARLISLE

Contains two Parts in three of Cumberland, & about the like Quantity of Westmorland: The Remainder of both these Countys being under the Jurisdiction of the Bishop of Chester, excepting only 2 Parishes in that of Cumberland, which are in the Dioces of Durham. Value £531-4-9½. — Seat Rose Castle in Cumberland.

Hexham,

Called by Bede Haugustald & by Mr Somner Hagulstaldeſham; is reckoned to be the Alexodunum of the Romans, where the first Cohort of the Spaniard were in Garrison. It was made an Episcopal See by Etheldreda Wife of K. Egfrid Aº 675. & St Wilfrid ye first Bp. built in it a most Magnificent Cath. & Monastery & it was poſseſsed by 12 Bps ſucceſsively but being very much infeſted by ye Danes, ye See was removed to York. The Town is at present well built enjoying a pretty good Mt on Tuesd. for Corn &c. And remarkable for a very bloody Battle ſought near it between ye Yorkists & Lancastrians, wherein the latter were defeated chiefly by ye extraordinary conduct & Bravery of Jno Nevil Ld Montacute, who was therefore created E. of Northumberland by K. Ed. 4th.

[at 32 34]

Tinmouth

Was in Old time noted for its strong Castle, which Roger de Monbray E. of Northumberland, fortified against K. Will. Rufus but being very much diſtreſsed by Seige, was obliged to retire to the adjoining Monastery as a Asylum: But there being no Sanctuary for a Rebel, he was taken thence and (as Camden has it) in a long and Noisom durance justly ſuffered for his Treason.

Warwick Stone Bridge [at 64¾] Was built not many years since at the joint & equal expence of the Salkelds and Richmonds, two ancient and worthy Familys in this County, out of a generous regard to ye conveniency & safety of Travellers.

Blenkensop Castle [at 50] The Old Seat of a Family of the same Name.

Haltwesell [at 47] Is a Town furnished with good accomodations for Travellers.

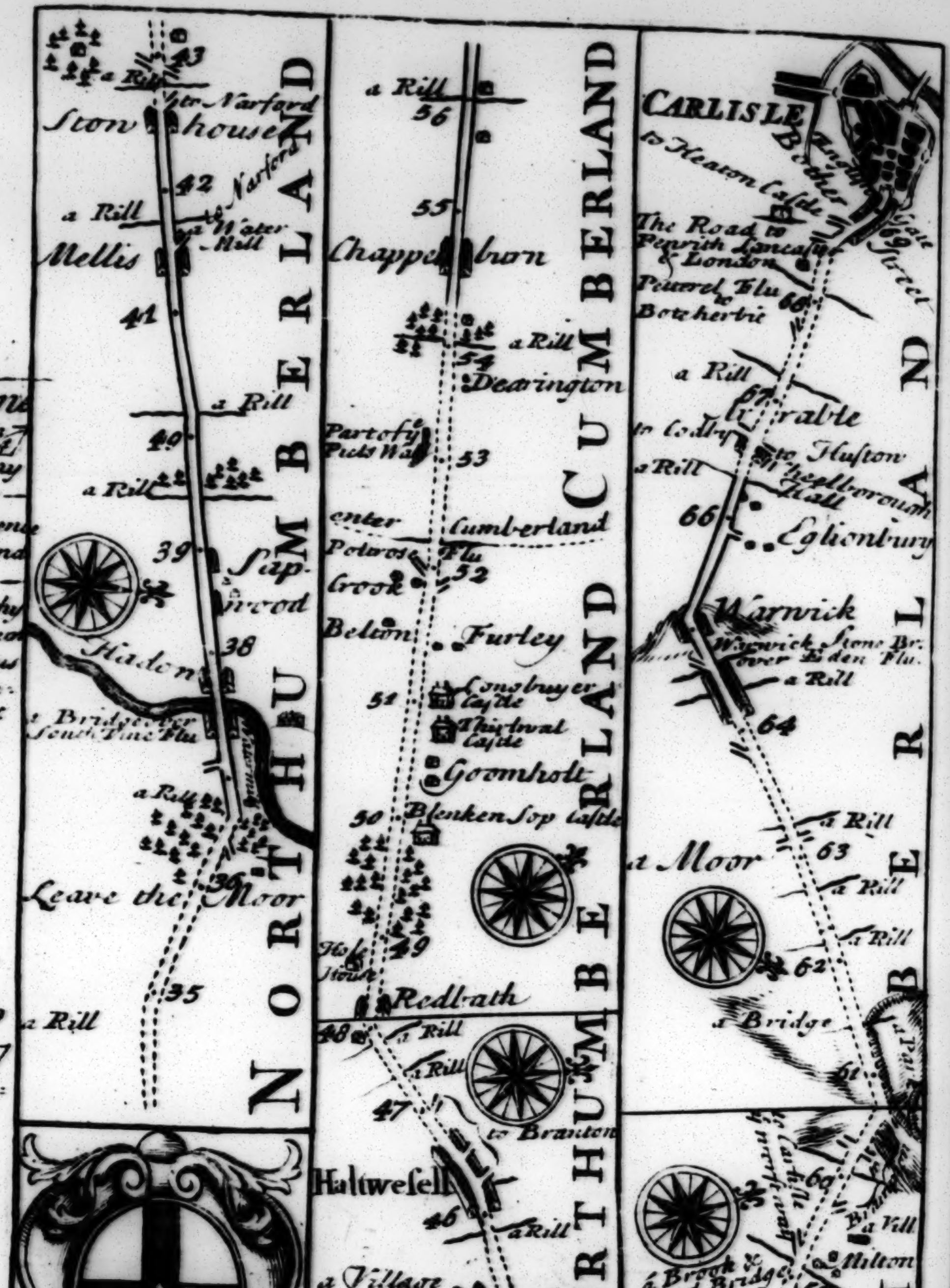
NORTHUMBERLAND
CUMBERLAND
NORTHUMBERLAND CUMBERLAND
35
a Rill
Leave the Moor
36
a Rill
Bridge over South Tine Flu
Hadon
38
Sapwood
39
a Rill
40
a Rill
41
Mellis
Water-Hill
a Rill
42
to Narford
Stonhouse
43
a Rill
Woodhil
a Rill
44
Milcriche
45
a Rill
a Village
46
a Rill
Haltwesell
to Branton
47
a Rill
a Rill
48
Redbath
Holt House
49
50
Blenken Sop Castle
Goomholt
Thirlwal Castle
Consbuyer Castle
51
Furley
Belton
Crook
52
Potross Flu
enter Cumberland
Part of ye Picts Wall
53
Dearington
54
a Rill
Chappelbron
55
56
a Rill
57
a Rill
enter a Moor
58
a Moor
a Brook & Wood Bridge
59
Milton
a Vill
60
61
a Bridge
62
a Rill
a Rill
a Moor
63
a Rill
64
a Rill
Warwick Stone Br. over Eden Flu
Warwick
Eglionbury
66
Wheelborough Hall
to Huston
a Rill
to Corby
67
a Rill
Botcherbie
Petterel Flu
68
The Road to Penrith Lancaster & London
to Heaton Castle
Botcher gate
English Street
CARLISLE

The DEANARY of CARLISLE. Erected by K. Henry 8th A.D. 1541 Lancelot Salkeld last Prior first Dean.

Thirlwall Castle [at 51] The ancient Seat of the Wades, who by degrees took their Surname from it. The Place itself is said to have taken its name from a breach made by ye Scots or Picts in ye famous Roman Wall; Thirlwal signifying in ye Saxon as much as Murus perforatus

The Road from

WELSHPOOL *to* CARNARVAN.

Containing 64 comp. & 82'2 meas^d. Miles.

From Welshpool to	*com*	*mea*		*com*	*mea*
Llanvair: . . .	6	8'2	Llandura . . .	37	47'7
Dinas Mowthy	20	26'3	Harlech . . .	42	54'1
Dolgethe . . .	28	30'1	Dolbenmer .	52	66'5

Carnarvan *64 : 82'2.*

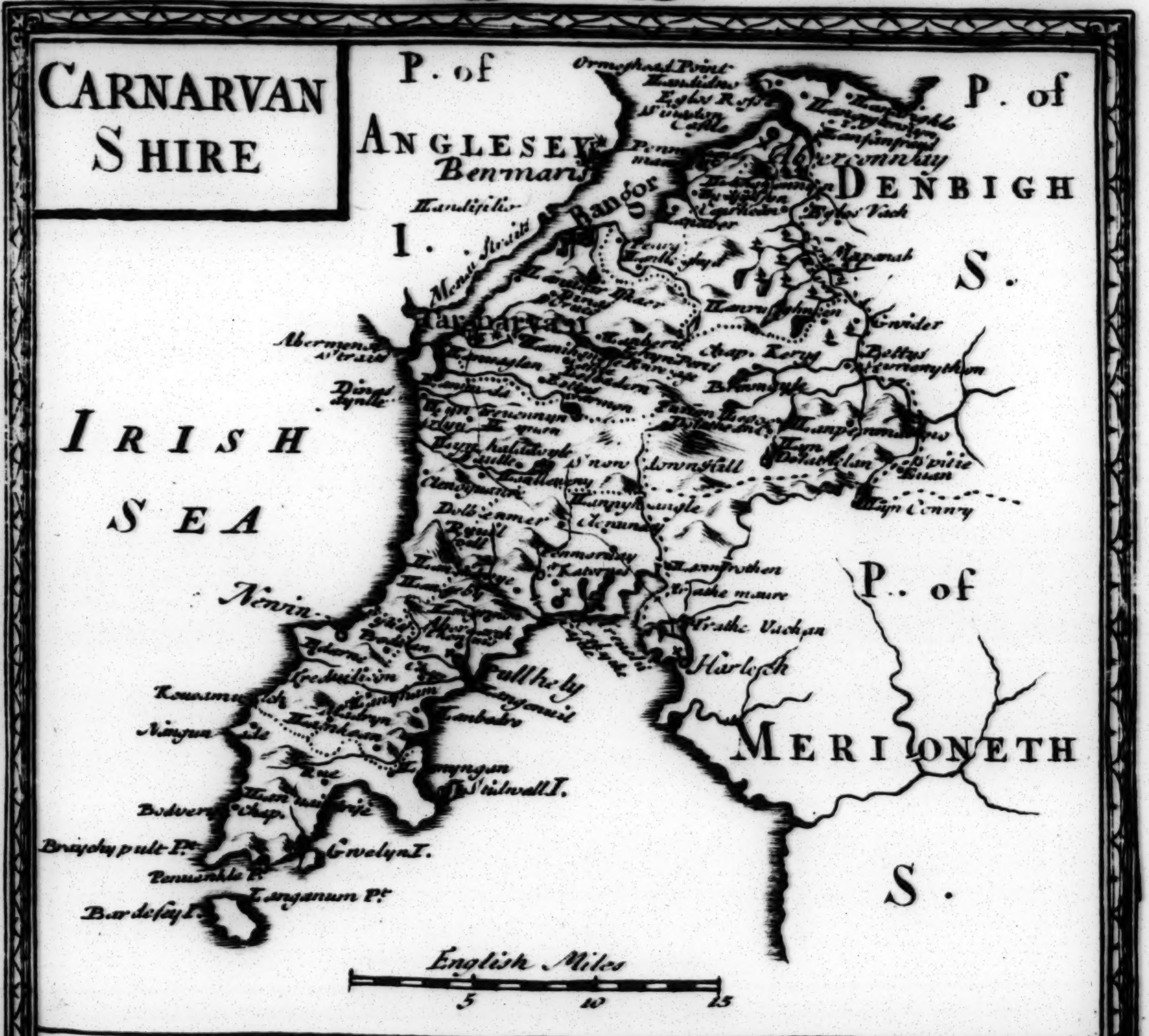
CARNARVAN SHIRE
P. of ANGLESEY I.
Benmaris
Ormeshead Point
Bangor
Menai Streight
Conway
P. of DENBIGH S.
Aberconway
Carnarvan
Abermenai
Dinas dynlle
IRISH SEA
Snowdon Hill
Gwider
Bettus
Yspittie Ifan
Llanrwst
Nevin
Pullhely
Harlech
Kredwilion
Bodverin Chap.
Brieychy pult Pt.
Bardesey I.
Gwelyn I.
Sticlwall I.
P. of MERIONETH S.
English Miles
5
10
15

The County of CARNARVAN, *is 95 Miles in Circumference; contains about 307000 Acres, 6 Market Towns, & only one Boro^t. [Viz^t. Carnarvan which is the County Town] 68 Par^s. & about 2765 Houses. The Air is sharp & Cold, for ye Country rises into very high Mountains, wch. are full of Lakes & Rocks, ye highest in Wales; & not improperly call'd ye British Alps. yet there are many fruitfull Bottoms, & pleasant Valleys. It is plentifull in Cattle, Fowl, Fish, & Wood. It pays in ye 2 Sh. Aid £1168-13-3-½.*

Dolgethe

or rather **Dol-Gellhe**, scituate in a Woody Vale at the bottom of Kader Idris. Has a good Market on Tuesday, for Welch Cottons Provisions &c. & some Commodious Inns for Travellers. [at 36]

Welſh Pool

Scituate on a Lake govern'd by Bayliff having a good Castle large enough to contain two built of Rediſh Stone — Call'd Powis Castle Market on Monday Over against it is — **Butterington** — where the **Danes** Winter'd & from — whence they were driven by Adbered Earl of Mercia

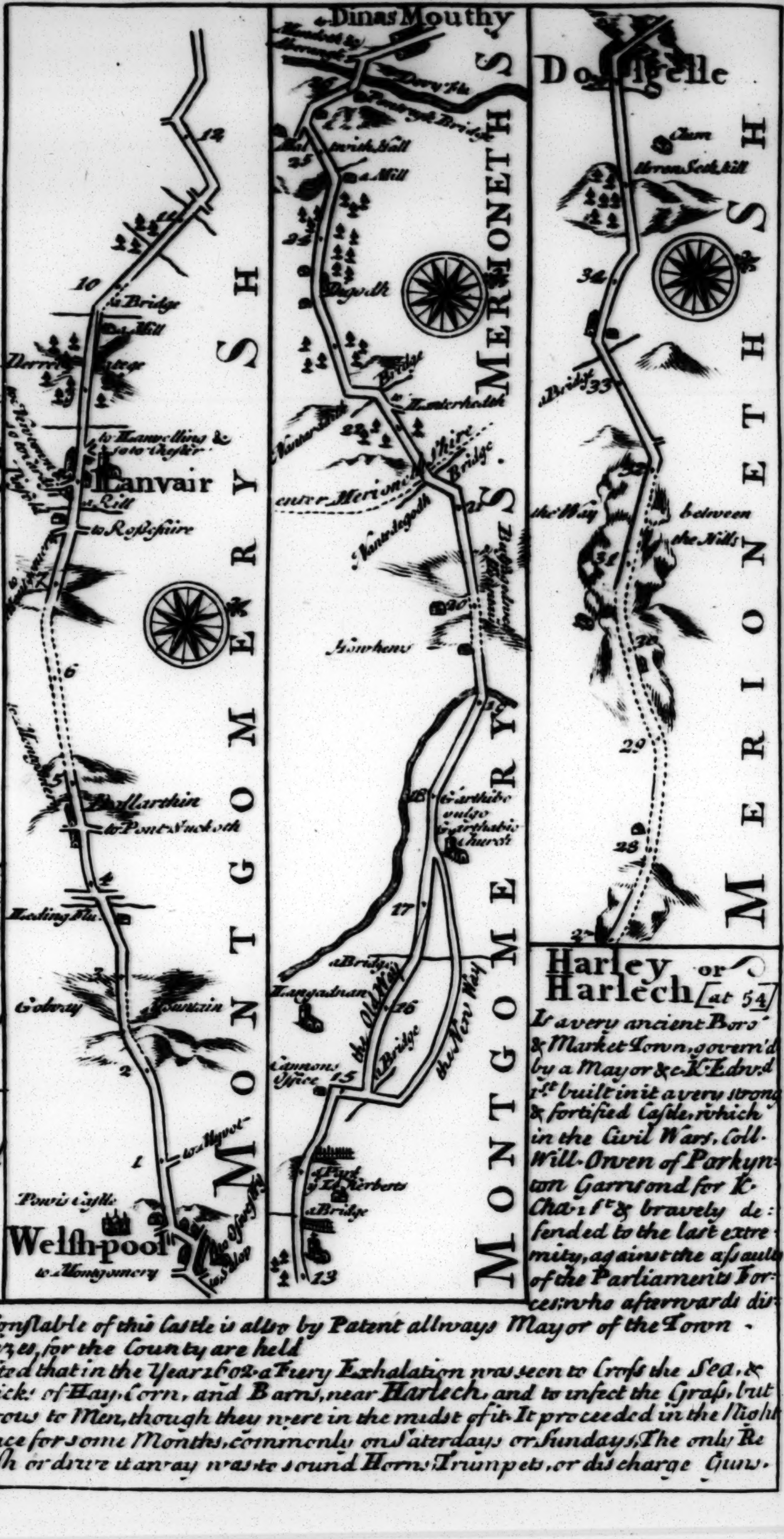
Dinas Mouthy
Dolgelle
MERIONETH SH
MONTGOMERY SH
Lanvair
to Rossshire
Welſh-pool
to Montgomery
Powis Castle
Fountain
Gouhens
enter Merionethshire
the Old Way
the New Way
the Way between the Hills
Cannons Office
a Bridge
a Mill
1
2
3
4
5
6
10
12
13
15
16
17
18
22
23
24
25
28
29
30
31
33
34

Harley or Harlech [at 54]

Is a very ancient Boro' & Market Town, govern'd by a Mayor &c. K. Edw.d 1st built in it a very strong & fortified Caſtle, which in the Civil Wars, Coll. Will. Owen of Parkynton Garrisond for K. Cha: 1st & bravely defended to the last extremity, against the aſsault of the Parliaments Forces; who afterwards dismantled it. The Conſtable of this Castle is allso by Patent allways Mayor of the Town. And here the Aſsizes, for the County are held

Tis credibly reported that in the Year 1602 a Fiery Exhalation was seen to Croſs the Sea, & to set Fire to the Ricks of Hay, Corn, and Barns, near **Harlech**, and to infect the Graſs, but was not mischievous to Men, though they were in the midst of it. It proceeded in the Night from the same Place for some Months, commonly on Saterdays or Sundays; The only Remedy to extinguiſh or drive it away was to sound Horns, Trumpets, or discharge Guns.

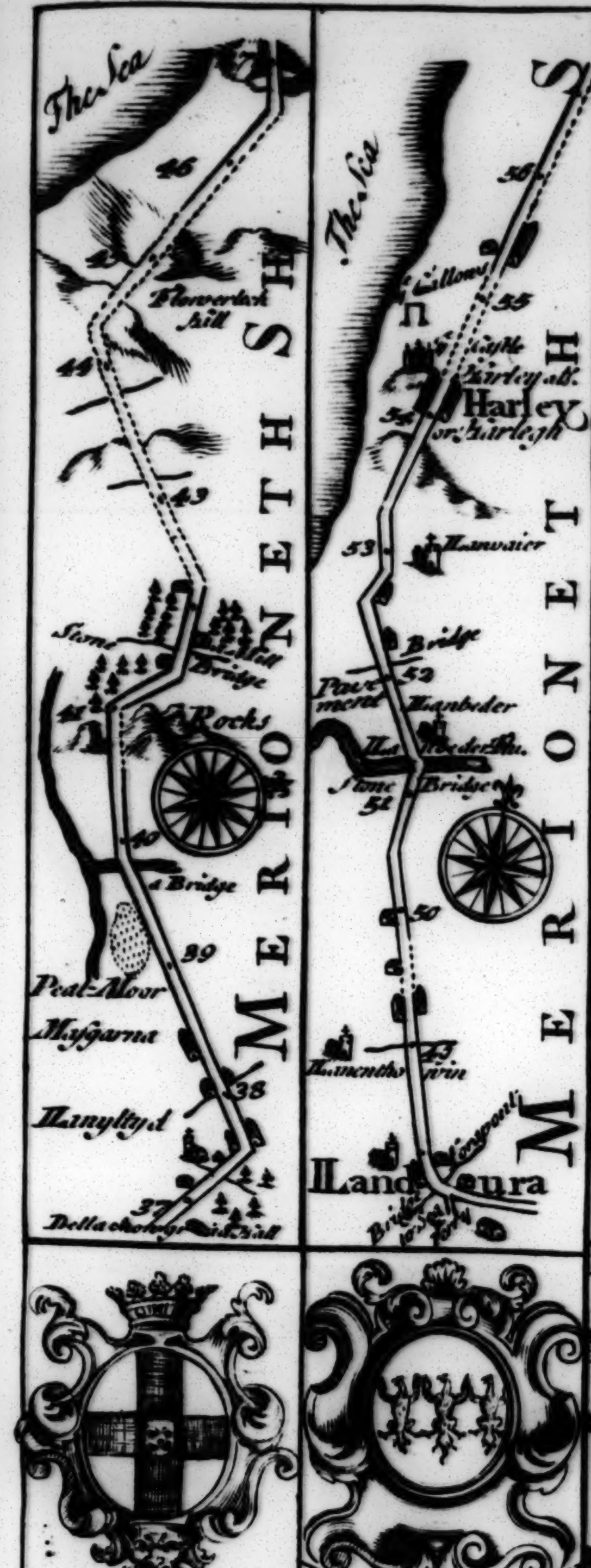
The Sea
46
Flowerlan hill
44
43
MERIONETH SH.
Stone
Mill
Bridge
Rocks
40
a Bridge
39
Peat Moor
Mafgarna
38
Llanyltyd
37
Dellachongh Dick Hall
The Sea
56
Gallows
55
Castle
Harley
Harley or Harlegh
54
53
Llanvaier
Brid.
52
Pavement
Llanbeder
Llanbeder Rill
Stone Bridge
51
50
49
Llanenthe pin
Llandeura
Bridge
MERIONETH

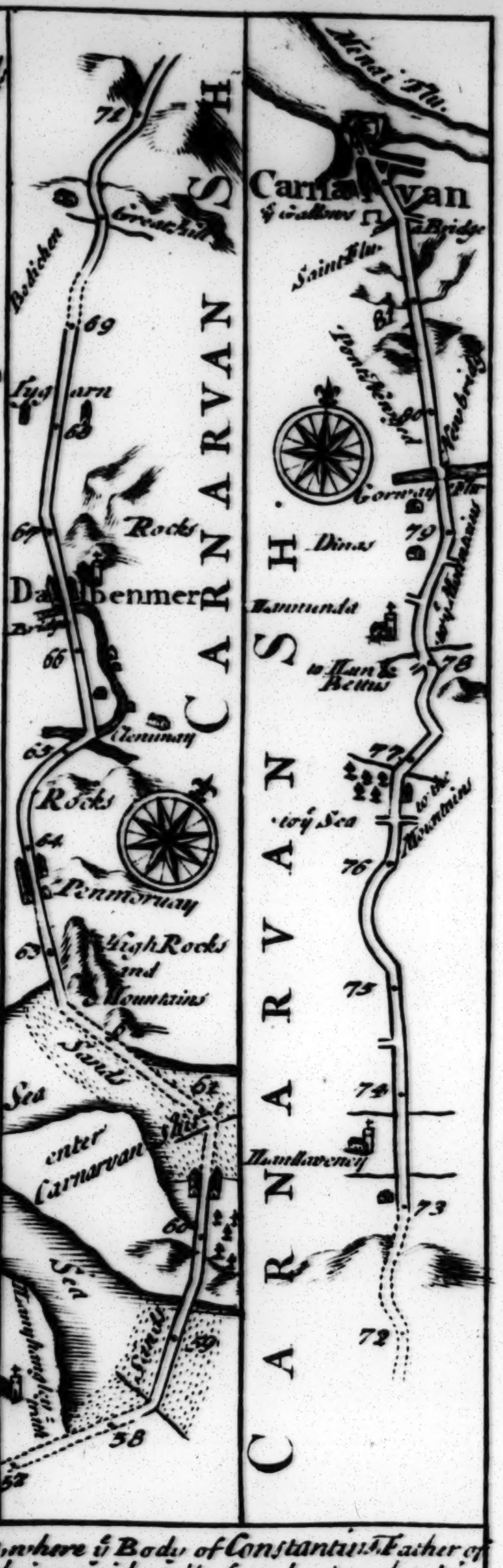
71
Greatchill
Bedichen
69
Lyngarn
68
Rocks
67
Dallbenmer
Brid.
66
Clenenay
65
Rocks
64
Penmorvay
63
High Rocks and Mountains
Sand
62
Sea
enter Carnarvan shire
61
60
Sea
Sand
59
58
57
CARNARVAN SH.
Menei Flu.
Carnarvan
ye Gallows
a Bridge
Saint Elu.
Pentherchland
Newbridge
80
Gorvay Flu.
79
Dinas
to ye Mountains
Llanunda
78
to Llan Bettus
77
to ye Sea
to the Mountains
76
75
74
Llanllavenny
73
72
CARNARVAN SH.

Carnarvan

Gives Title of Earl to his Grace James — Bridges, Created E. of Carnarvan, & Duke of Chandois by his Present Majesty King George. Cheif Seat at Cannons near Edgworth in Middlesex, a Noble Palace. Wilton Castle in Herefordsh. & Sudely in Glocestersh.

ye Arms of CARNARVA

Carnarvan,

said to have been raised out of ye Ruins of ye Old Segontium, where ye Body of Constantius Father of Constantine ye Great being accidentally found as tis related in ye year 1283 K. Ed. ye 1st who about that time built this Town, ordered it to be interr'd in ye Church here. He also fortified his new Work with Walls & a Castle, in ye latter of which was born his eldest Son first Prince of Wales of English Extraction, afterwds K. Ed. 2d And here ye succeeding Princes afterwd had their Chancery, Exchequer, & Courts of Justice for North Wales. The Constable of ye Castle is allways by Vertue of his Patent, Mayor of ye Town, & there are subordinate to him an Ald. 2 Bayliffs, a Town clerk, Serjt at Mace &c. It sends 1 Burgess to Parl. Mt. on Sat. & a Fair on July 23d.

The Road from

YORK *to* LANCASTER

Containing 68 comp. & 88'7 meas.d Miles

Allerton	10	13 ½	Coniſton	40	52
Knareſburgh	14	18	Settle	46	60 ½
Ripley	18	23	Grenby	53	69
Boulton	30	38 7	Hornby	61	79
Skipton	35	45	Lancaſter	68	88 7

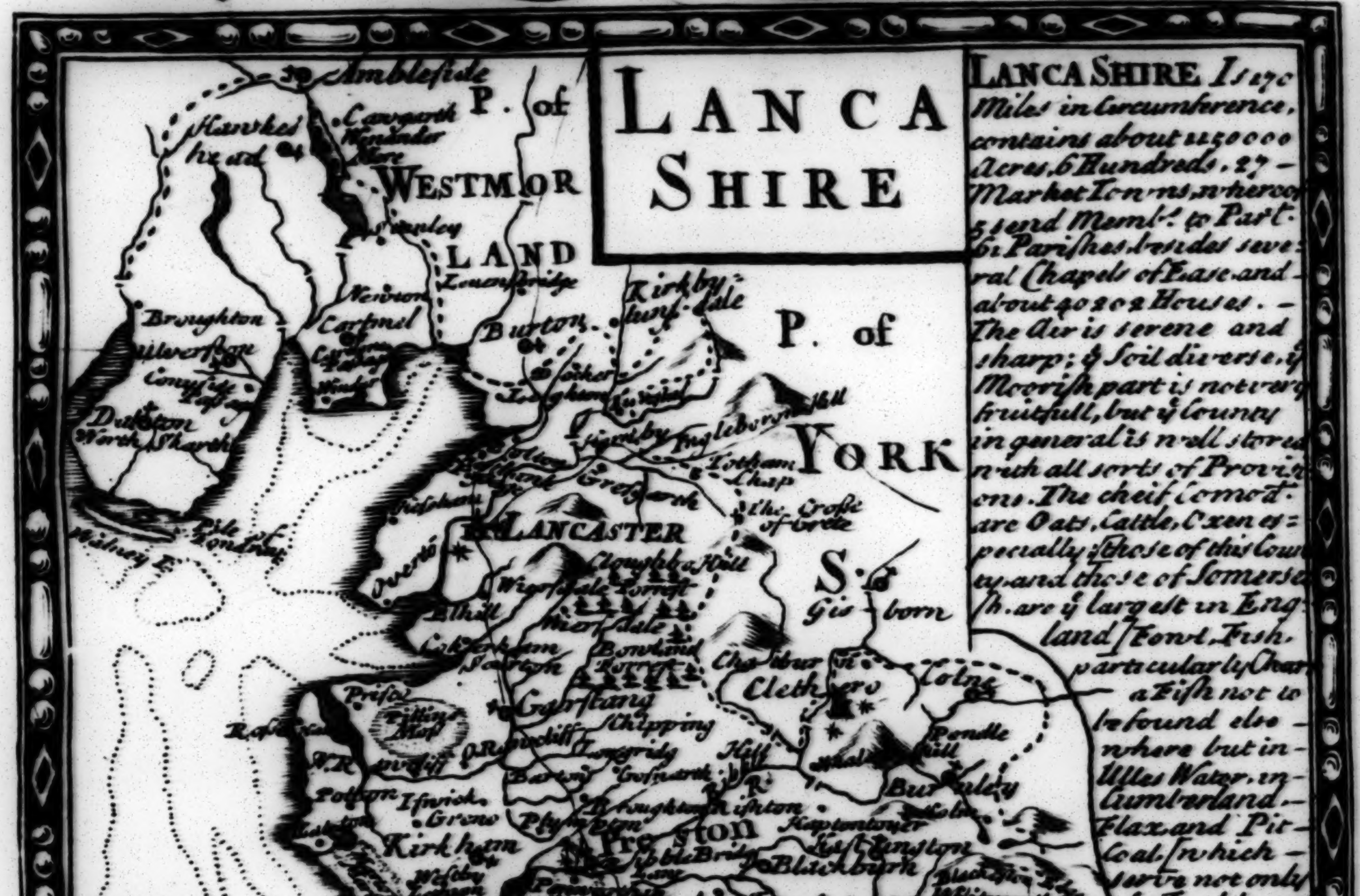

LANCA SHIRE
P. of WESTMORLAND
P. of YORK S.
P. of CHESHIRE
Ambleside
Hawkes head
Cawgarth
Windermere
Broughton
Ulverstone
Conisheed
Dalton
Cartmel
Newton
Burton
Kirkby Lonsdale
Hornby
Ingleborow Hill
Gresgarth
LANCASTER
Clougha Hill
Wiersdale
Gisborn
Cletheroo
Colne
Pendle Hill
Burnley
Garstang
Chipping
Poulton
Kirkham
Preston
Blackburn
Preston Sand
Ribble
Charley
Rochdale
Bury
Bolton
Wigan
Ormskirk
Prescot
Liverpool
Newton
Warrington
Manchester
Stockport
Altringham
English Miles
2 4 6 8 10

LANCASHIRE *Is 170 Miles in Circumference, contains about 1150000 Acres, 6 Hundreds, 27 Market Towns, whereof 5 send Memb.rs to Parl. 61 Parishes besides several Chapels of Ease and about 40202 Houses. The Air is serene and sharp; & Soil diverse, ye Moorish part is not very fruitfull, but ye County in general is well stored with all sorts of Provisions. The cheif Comod. are Oats, Cattle, Oxen especially [those of this County and those of Somersetsh. are ye largest in England] Fowl, Fish, particularly Char a Fish not to be found elsewhere but in Ulles Water, in Cumberland. Flax and Pit Coal [which serve not only for Fuel but also for making curious Utensils little Inferiour to Jet] The chief Manufacture is Woollen Cloth Cottons and Ticken. It pays in the 4s Aid £12040 :17:3.*

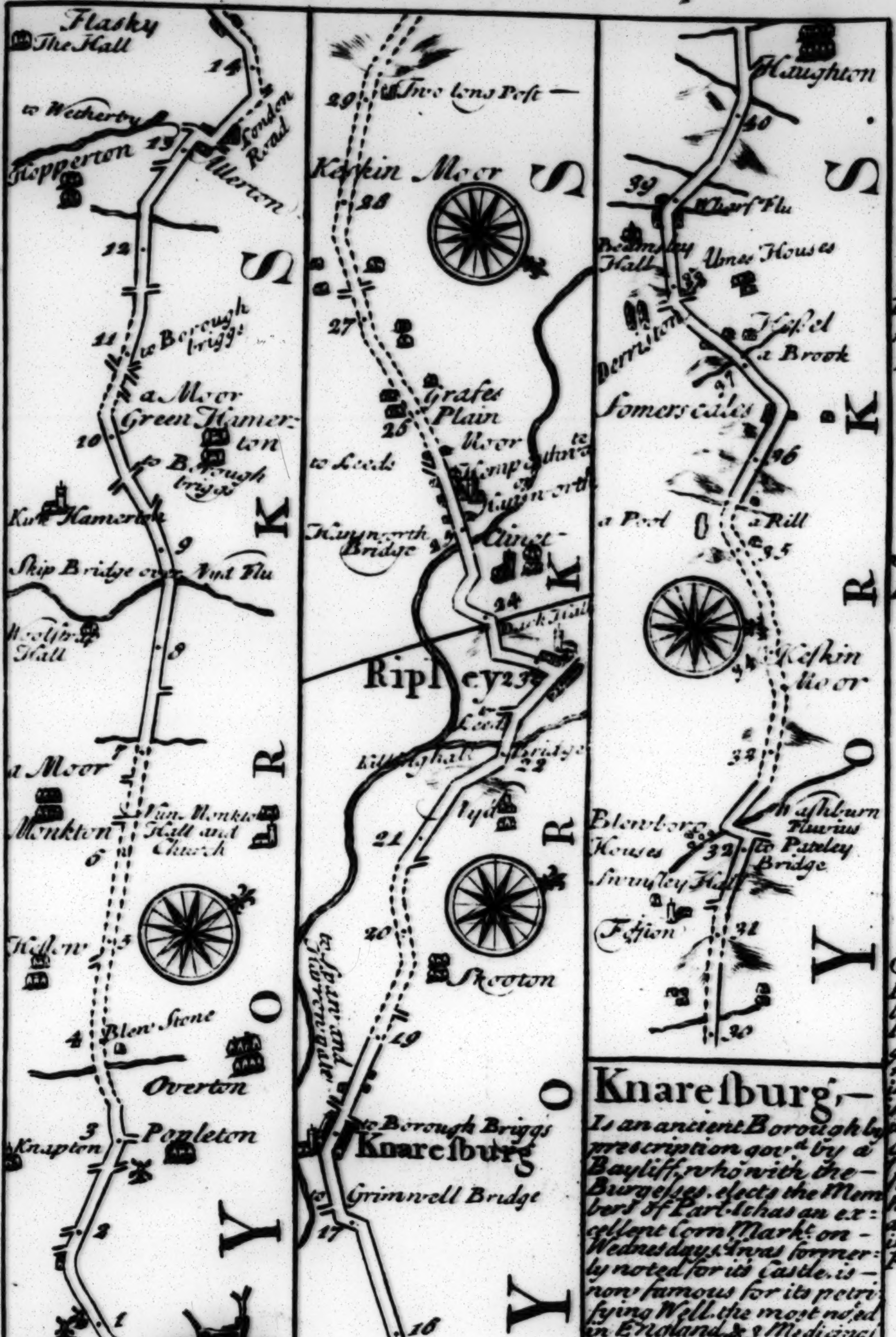
Flasky
The Hall
to Wetherby
Hopperton
Allerton
London Road
to Borough briggs
a Moor
Green Hamerton
to Borough briggs
Kirk Hamerton
Skip Bridge over Nid Flu
Woolsfirst Hall
a Moor
Monkton
Nun Monkton Hall and Church
Blew Stone
Overton
Popleton
Knapton
to London
YORK
Two Lons Post
Keskin Moor
Grafes Plain
Moor
to Leeds
Hampsthwait
Hampsworth Bridge
Clint
Ripley
to Leeds
Killinghall
Bridge
Skecton
to Spaw and Harrogate
to Borough Briggs
Knaresburg
Grimwell Bridge
Goldsburgh
Haughton
Wharf Flu
Beamsley Hall
Ulnes Houses
Hessel
a Brook
Derriston
Somerscales
a Pool
a Rill
Keskin Moor
Washburn Fluvius
Blewborg Houses
to Pateley Bridge
Swinsley Hall
Fewston
YORKS

Knareſburg,—

Is an ancient Borough by prescription gov.^d by a Bayliff, who with the Burgesses. elects the Members of Parl.t & has an excellent Corn Mark.t on Wednesdays. & was formerly noted for its Castle. is now famous for its petrifying Well. the most no'ed in England, & 3 Medicinal Springs. Viz.t the sweet or Vitrioline Span. the stinking or Sulphur Spring. & S.t Monaghs or Kentigerns, a cold Bath, all within a few Miles of the Town. The adjacent Fields afford great plenty of Liquorice. The ancient & Loyall Family of y.e Slingbeys have been Hereditary Rangers of Knaresborough Forrest ever since the Reign of K. Ed. 1.st of whom S.r Henry Slingsbey was beheaded for his Loyalty to K. Cha: 2.d

Gigglesnick

Was noted formerly for several small Springs, Ebbing & flowing allmost every quarter of an Hour. [at 61]

Settle [at 60]

Has a good M.t on Tuesd.

Riply [at 23]

Is noted for being the birth place of S.r Geo: Riply, who after a great many experiments & 20 years study in Italy & other parts is said to have found out the Philosophers Stone A.o 1470 & left 100000 l. yearly to the Knights of Malta to carry on the War against the Turks as appears by a Record in that Island. M.t on Friday.

Allerton [at 13]

The ancient Seat of the Mallivers called in old Records Malileporary.

Hornby

Has a good Mt. on Monday. Its Castle now ruinous was formerly ye Seat of the Stanleys, Barons de Monte-Aquilæ, or Mount-Eagle descended from Thos. Stanley, E. of Derby who was advanced to that Honor by K. Hen. 8th [at 79]

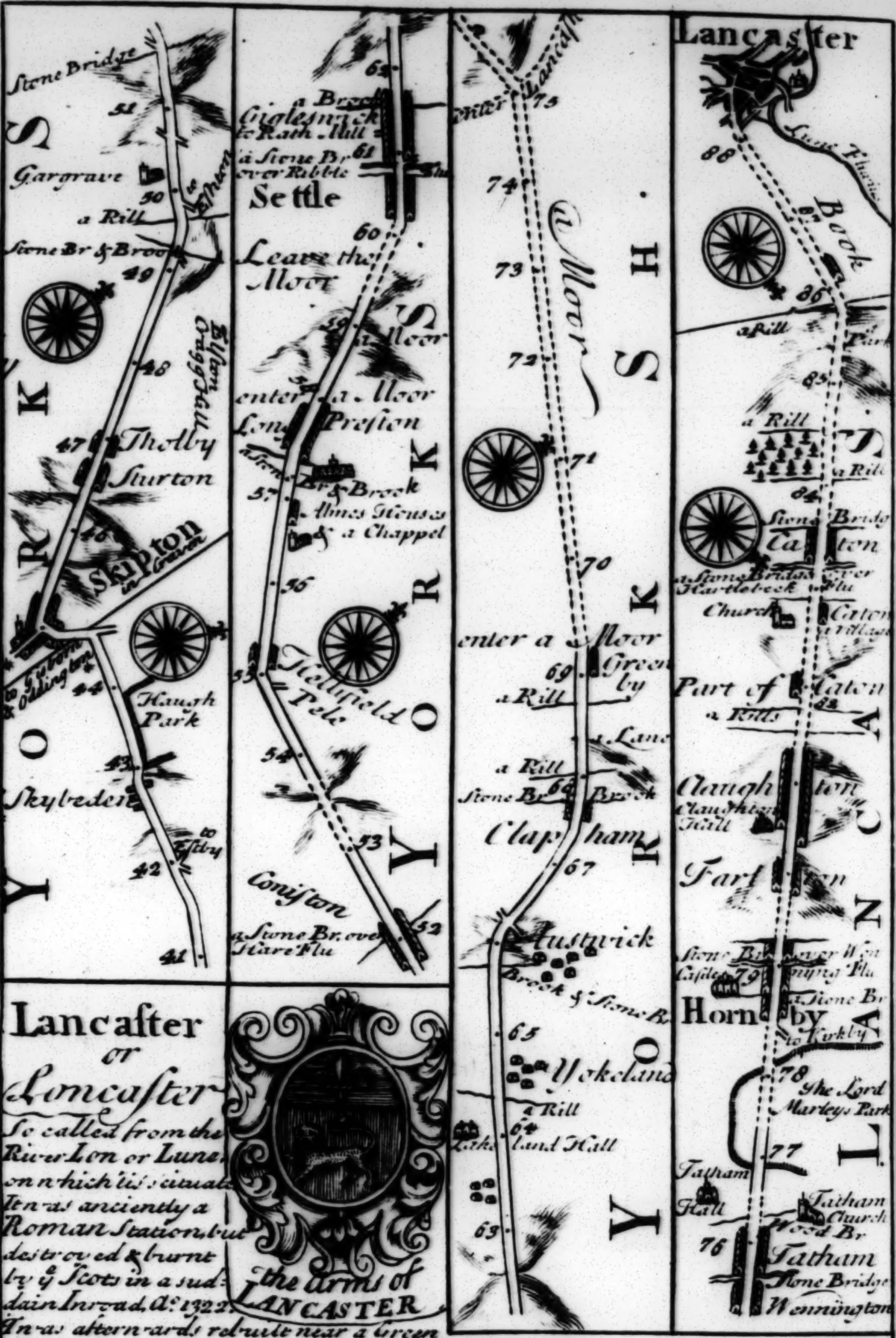
41
Esby
42
Skybeden
43
Haugh Park
44
to Gisburn & Oddington
Skipton in Craven
46
Sturton
Tholby
47
48
Elston Cragg Hall
49
Stone Br & Brook
a Rill
50
Eshton
Gargrave
51
Stone Bridge
Y O R K S
52
a Stone Br. over Hare Flu
Coniston
53
54
Hellifield Pele
55
56
Almes Houses & a Chappel
57
a Stone Br & Brook
Long Preston
enter a Moor
59
a Moor
Leave the Moor
60
Settle
a Stone Br over Ribble
61
a Brook
Giglesnick & Rath Hill
62
Y O R K S
63
Lakeland Hall
a Rill
64
Yokeland
65
Brook & Stone Br
Austwick
67
Clapham
Stone Br
66
Brook
a Rill
a Lane
a Rill
69
Green by
enter a Moor
70
71
72
73
a Moor
74
75
enter Lancas
Y O R K S H
Wennington
Stone Bridge
76
Tatham
Wood Br
Tatham Church
Tatham Hall
77
The Lord Marleys Park
78
to Kirkby
Hornby
a Stone Br
79
Castle
Stone Br over Wenning Flu
Farleton
Claughton
Claughton Hall
Part of Caton
a Rills
Caton Village
Church
a Stone Bridg over Hartlebeck Flu
Caton
Stone Bridg
84
a Rill
a Rill
85
Park
a Rill
86
Brook
88
Lancaster
Lune Flu
L A N C A

Lancaſter or Loncaſter

So called from the River Lon or Lune on which 'tis situate. It was anciently a Roman Station, but destroyed & burnt by ye Scots in a suddain Inroad, Ao. 1322. It was afterwards rebuilt near a Green Hill, & thence called by the Britains Caer-Werid. It was Incorporated by K. Jno. & confirm'd by many succeeding Kings & Queens, Consists of a Mayor, Recorder, 7 Aldermen, 2 Bayliffs, 12 Capital Burgeſses, 12 Comon Burgeſses, a Town-Clerk, & 2 Serjeants at Mace. Memrs. for Parlt. are elected by a Majority of ye Freemen. Has 2 Mts. Weekly, Wedny. by Grant, & Sat. by Prescription, & a Fortnight Fair on Wedn. thro' the year for all sorts of Cattle, with 3 Fairs yearly Viz. April 20th. June 24th. & Sept. 29th. Here is a Castle of great Antiquity, where ye Aſsizes are kept, & a fair Church upon the Hill.

the Arms of LANCASTER

The Roads from

YORK *to* WEST CHESTER, &c.

Containing 74:40 *comp.* & 106^{4}:55^{4} *meas.*^{d} *Miles.*

From York	*com*	*mea*				*From* Manchester *to*		
Tadcaster	8	9^{6}	Rochdale	40	55	Stopford	5	6^{4}
Thorner	14	17^{7}	Manchester	48	67^{6}	Shaucrass	13	17^{4}
Leeds	20	25	Eccles	52	72^{3}	Buckston	18	23^{2}
Burstal	25	32	Warrinton	62	86^{2}	Brassinton	30	39^{4}
Ealand	30	40^{2}	Chester	74	106_{4}	Weston Underwood	36	40
						DERBY	40	55^{4}


A MAP OF CHE-SHIRE
English Miles
Manchester
Mucklehurst
P. of DARBY
Stockport
Chapel
P. of LANC
Warrington
Runkorn
Altringham
Knutsford
Prestbury
Macclesfield
Northwich
Middlewich
Namptwich
CHESTER
Flint
P. of NORTH WALES
Wrexham
Malpas
P. of STAFFORD
Newcastle
the Hundreds
1 Wire Hall
2 Edisbury
3 Bucklow
4 Macklesfield
5 Northwich
6 Namptwich
7 Broxton

CHE-SHIRE is 112 Miles in Circumference; contains about 724000 Acres, is divided into 7 Hundreds, in which are 12 Market Towns: the City of Chester only has its Representatives in Parl. 71 Par. and about 24054 Houses. The Air is wholsom, but ye Soil is fitter for Pasture than Corn, but it yeilds nevertheless all manner of English Grain. The Men of this County are esteem'd the cheif of Men for strength. The Gentry are here very numerous and eminent for ancient Loyalty and Hospitality. It is generally a level Ground unless it be on the borders of Staffordsh. and Darbysh. where the Hills divide it from those Counties. It has several Woods, and Forrests; the cheif are Delamere and Macclesfield Forrests; and such a Number of Parks, that allmost every Gentleman has one adjoining to his House. The Grass of this County has a peculiar good quality so that they make great store of Cheese, more agreable and better relish'd than those of any other part of ye Kingdom. ye other Comodities are Corn, Cattle, Fish, Fowl, Metals, Salt & Milstones. Pays in ye 2 Sh. Aid £.14299-12-11.

Leeds [at 25] is supposed to be so named from the Saxon Leod, Natio, populus, as having been a very populous Town in the Saxon times. It was made a Corp. by Charter July 2d Car. 1st under the government of a Chief Ald. 9 Burgesses & 20 Assistants. K. Cha. 2d in 24th Reign incorporated it of a Mayor, 12 Ald. & 24 Assistants. This place drives a great trade in the Woollen Manufacture, & enjoys 2 excellent Mts for Provisions &c. viz. on Tuesd. & Sat. To this Town Jno. Harrison Esqr. Chief Alderman in ye year 1626 has been a Noble benefactor & eminent pattern of Charity. He built a fine Church dedicated to St. John the Evangelist & endowed it with 80 l. per Ann. & 10 l. per Ann. to keep it in repair, & provided a House for the Minister. 2. He founded an Hospital for Persons formerly industrious & of good conversation fallen to decay, which he endowed with 80 l. per Ann. & a Chapel with 10 l. per Ann. for a Master to read Prayers in & instruct ye 3. He built the Free school [to wch Godfrey Lawson Esqr Mayor of this Town A.D. 1669 added a Library & enclosed wth a handsome Wall all on his own Ground. 4 He erected a stately Cross for the conveniency of ye Mt. And left the residue of his Estate being 30 l. per Ann. in trust for the relief of such of his relations as crosses & mishaps should at any time be reduced to Poverty. Of his Justice we have this remarkable instance: Having purchased an Estate of Jno Falkenham, wch he afterwards sold to a very considerable advantage, by his Will he bequeathed to the Coheirs of the sd Falkenham the Surplus Money of what it cost him & an additional sum in lieu of Interest thinking himself [according to ye expression in his Will] bound in Conscience so to do. He was baptised in St. Peters at Leeds 16 Aug. 1579 dyed Oct. 29th 1656 & lies interred in the Church founded by himself as aforesaid.

Rochdale [at 55] Has a Mt. on Tuesd.

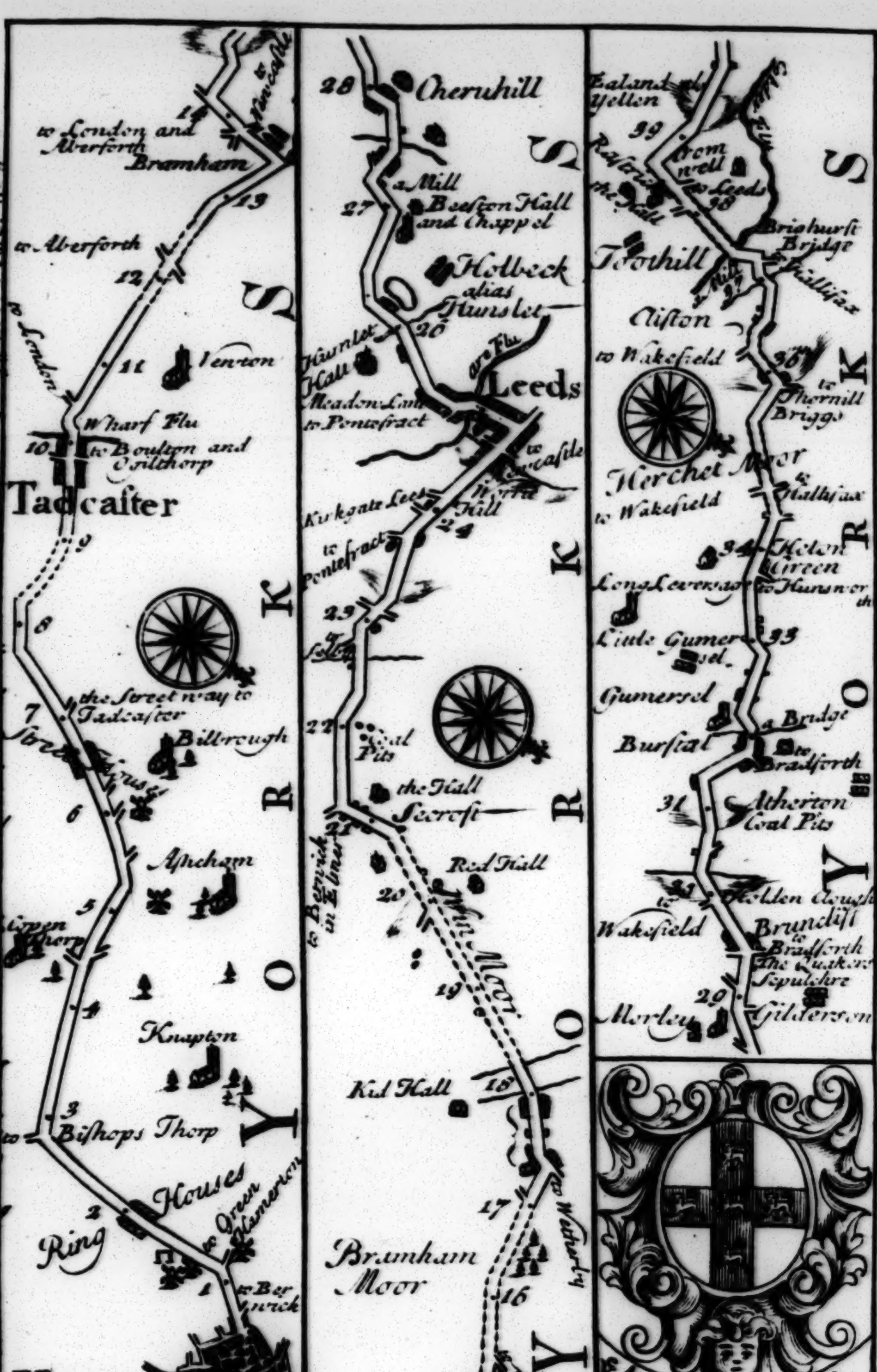
YORK
to Berwick
1
Green Hamerton
2
Ring Houses
3
Bishops Thorp
to
Knapton
4
Copen Thorp
5
Ascham
6
Street Houses
Billbrough
7
the Street way to Tadcaster
8
9
Tadcaster
10
to Boulton and Oulthorp
Wharf Flu
to London
11
Venton
12
to Aberforth
13
Bramham
to London and Aberforth
14
to Newcastle
YORK
13
to Wetherby
Wetherby
16
17
Bramham Moor
to Wetherby
18
Kid Hall
19
Wins Moor
20
Red Hall
21
to Berwick in Elmet
the Hall
Secroft
22
Coal Pits
23
24
to Pontefract
Kirkgate Lees
Wood Hill
to Newcastle
Leeds
Are Flu
Hunslet Hall
Meadow Lane to Pontefract
20
Holbeck alias Hunslet
27
Beeston Hall and Chappel
a Mill
28
Cherwhill
20
Morley
Gilderston
to Bradforth
The Quakers Sepulchre
Brunclift
Wakefield
Holden Clough
31
Atherton Coal Pits
Burstal
a Bridge
to Bradforth
Gumersel
Little Gumersel
33
Long Leversage
to Hunsworth
34
Heton Green
to Wakefield
& Hallifax
Herchet Moor
35
Thornill Briggs
to Wakefield
Cliston
37
Toothill
to Hallifax
Brighurst Bridge
38
to Leeds
Rastrick
the Hall
Cromwell
39
Ealand
Yellen
YORKS
Arms of YORK

YORK an ancient and famous City. Situate in a clear & wholesome Air on the confluence of the Ouse & Fose Rivers. Made a County incorp. by Rich. 2d. under a Ld. Mayor, 12 Ald. who are Justices, 2 Sheriffs, 24 Prime Councillmen, 9 Chamberlains, 72 Common Councillmen a Recorder, Town-Clerk, Sword-bearer, & Common Serjt. Elects Memb. to Parl. has 5 Mts Weekly, & 6 Fairs yearly for all manner of Cattle, & a Fair for Horses, Sheep, &c. once a fortnight on Thursday. It enjoys large Immunities confirmed by ye Successive Kings of England from H. 2d. Made a County Incorp. by Rich. 2d. including 36 Vill. & Hamlets called ye Ainsty all on ye W. of ye Ouse. This City by ye Romans Called Eboracum (or Brigantium) was the Station of their 6th Legion called Victrix & Famous for ye Birth & Burial of Severus, Constantius, and Chlorus Rom. Emperors; but the Birth of Constantine ye Great ye 1st Christian Emperor, & Son to ye latter. It contains 28 Par. Ch. besides a very Magnificent & curious Cathedral begun by Jn. Roman Treasurer of the See temp. Ed. 1st and finish'd temp. Edw. 3d. Jn. Thoresby being Arch Bp. To this Work ye Piercies & Vavasors were great Contributers. In ye 1st Arch Bp. Thoresby's time and K. Edw. 3d. the dispute betwixt York & Canterbury for ye Primacy was decided in favour of ye latter. In 1606 Dr. Mathews was translated from Durham to this See, whose Wife Frances Daughr. of Bp Barlow remarkably had a Bp. to her Father, an Arch Bp. to her Father in Law, Four Bps. to her Brethren & an Arch-Bp. to her Husband.

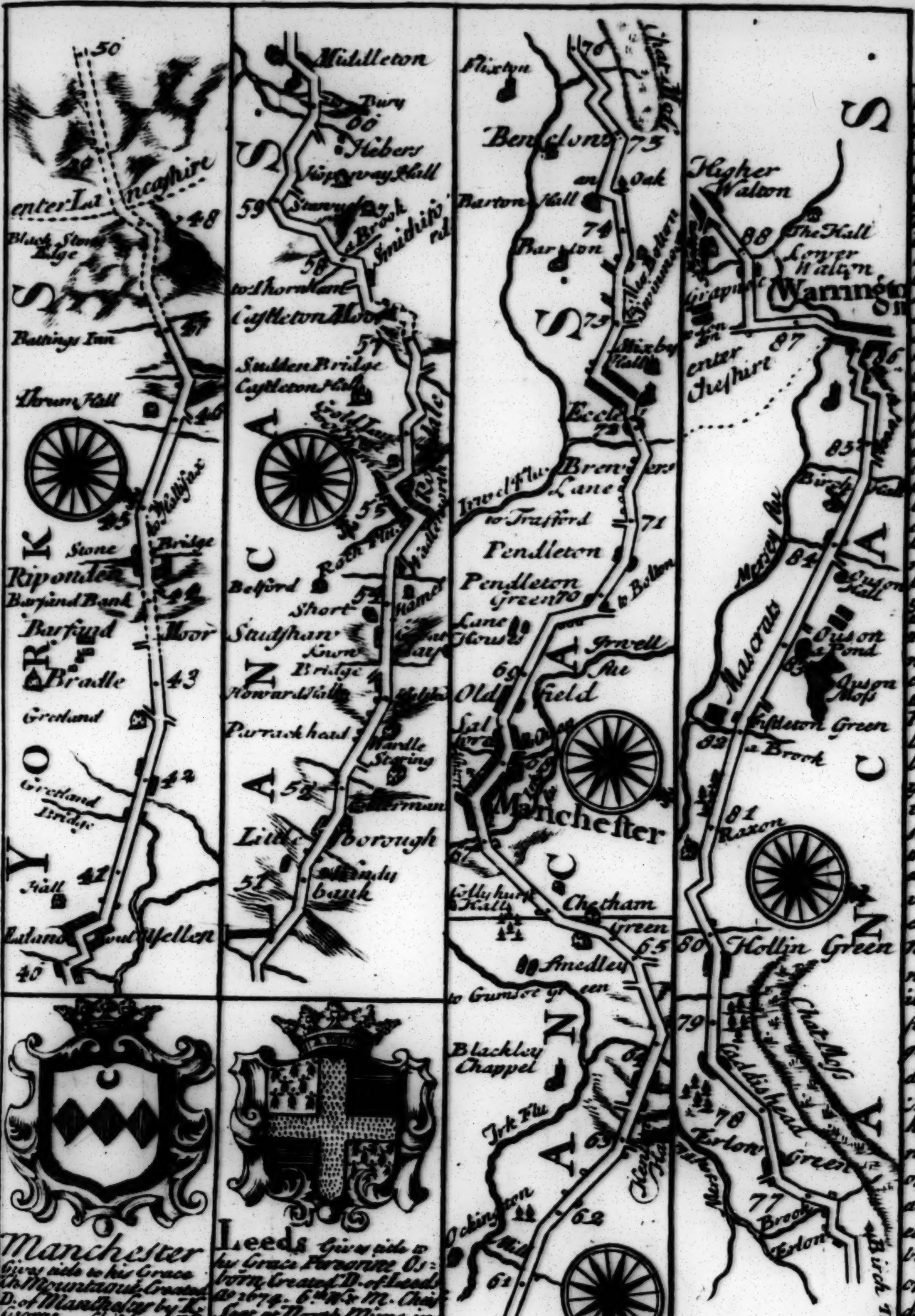
enter Lancashire
Black Stone Edge
Battings Inn
Thrum Hall
to Hallifax
Stone Bridge
Ripponden
Barfind Bank
Barfund
Moor
Bradle
Greetland
Greetland Bridge
Elland
South Ofellen
YORK
Middleton
Bury
Hebers
Heywood Hall
Stannyfield
Brook
Smithy's
to Thornham
Castleton Moor
Stidden Bridge
Castleton Hall
Rochdale
Roch Flu.
Belford
Short
Studshaw
Knowl Bridge
Howard Hall
Parrock head
Wardle
Littleborough
Windy bank
LANCA
Flixton
Barton Hall
Barton
Eccles
Irwel Flu.
to Trafford
Pendleton
Pendleton Green
Lane House
Irwell Flu.
Old Field
Salford
Manchester
Chetham Green
Andley
Blackley Chappel
Irk Flu.
Ockington
to Grumsal green
an Oak
to Bolton
Higher Walton
The Hall
Lower Walton
Warrington
enter Cheshire
Birch
Mersey flu.
Ouson Hall
Ouson Pond
Ouson Moss
Mascrats
Risleton Green
a Brook
Raxon
Hollin Green
Chat Moss
Caddishead
Erlom Green
Erlom
Brook
Birch Tree
LANCA

Manchester Gives title to his Grace Ch. Mountague Created D. of Manchester by K. George. — Chief Seat at Kimbolton Castle in Com. Huntingd. & at Leighs Priory in Essex.

Leeds Gives title to his Grace Peregrine Osborn Created D. of Leeds Ao 1694. 6th W. & M. Chief Seat at North Mims in Com. Hartford.

Mancheſt.r

The Mancunium or Manutium of Antonine, tho' an Inland Town neither Parl. Borough nor Corp. is at this Day one of the largest and most trading in the North of England being very noted for its Cottons or Fustians, and various other Manufactures known by the Name of Manchester Wares. It was so populous many years ago, that about 20000 Communicants were computed in the Town and Pariſh. Its Collegiate Church built in the year 1422 is a very large & stately Fabrick, the Choir adorn'd with very curious carved Work. Nor is it leſs remarkable for its College, founded originally by Tho. de la Ware A.D. 1421 who had been formerly Rector of ye Pariſh, and succeeded to the Honor by the death of his Brother; diſsolved in the reign of K. Ed. 6th. The College House & Lands seized to the Crown, and aliened to the El. of Derby. But afterwards refounded by Q. Mar. founded anew by Q. Eliz. & last of all by K. Chas. 1st who also incorp.d it by ye Name of ye Warden & Fellows of Christs Coll. in Manchester, constituting therein a Warden, 4 Fellows, 2 Chaplains, 4 singing Men & as many Choristers. The Hosp.l also well deserves notice founded by Humph. Chetham Esq.r & incorpor.d by K. Cha. 2d. The Founder endowed it with 420£ p. An. & design'd it for only 40 Boys, to be admitted between ye age of 6 & 10, maintain'd wth Meat Drink Lodging & Cloaths & taught to write & read to 14 & then bound Apprentices to some honest trade but ye good faithfull Governors having improved ye yearly revenue to upwards of 500£ there are now near 70 Persons provided for in ye s.d Hospital. The liberal Founder has also annexed to it a very fine Library, with ye perpetual income of 116£ p. An. for buying of Books & allowing the Library Keeper a competent Salary. The last thing observable in this Town is ye eminent Freeschool founded by Dr. Hugh Oldham B.p of Exeter, A.D. 1520, whereto now belongs 3 Masters, who have all very handsom Salaries, & ye Foundation Boys certain settled Exhibitions or Scholarships for their maintenance at ye University. Here is a very considerable M.t on Sat.

Rock Savage

A Seat of the Noble & Rt. Honble Jno. Savage E. of Rivers &c. created Viscount Savage of Rock-Savage & E. Rivers Nov. 4th 1626.

[at 94]

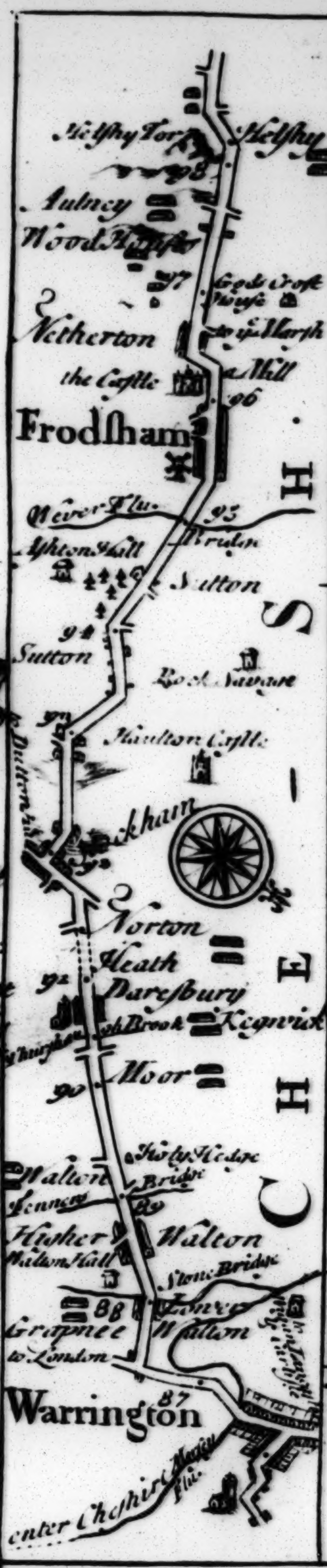
Helſby Tor
Helſby
98
Aulney
Wood Houſes
97
Gods Croſt Houſe
to ye Marſh
Netherton
the Caſtle
a Mill
96
Frodſham
Wever Flu.
95
Bridge
Aſhton Hall
Sutton
94
Sutton
Rock Savage
93
Haulton Caſtle
Dutton Hill
Preſton
Norton
Heath
92
Dareſbury
Keckwick
Church on Keckwick Brook
Moor
90
Walton
Fennow
Hurley Hedge
Bridge
89
Higher Walton
Walton Hall
Walton
Stone Bridge
88
Grappenell
Lower Walton
to London
Warrington
87
Mercey Flu.
enter Cheſhire
C H E S H

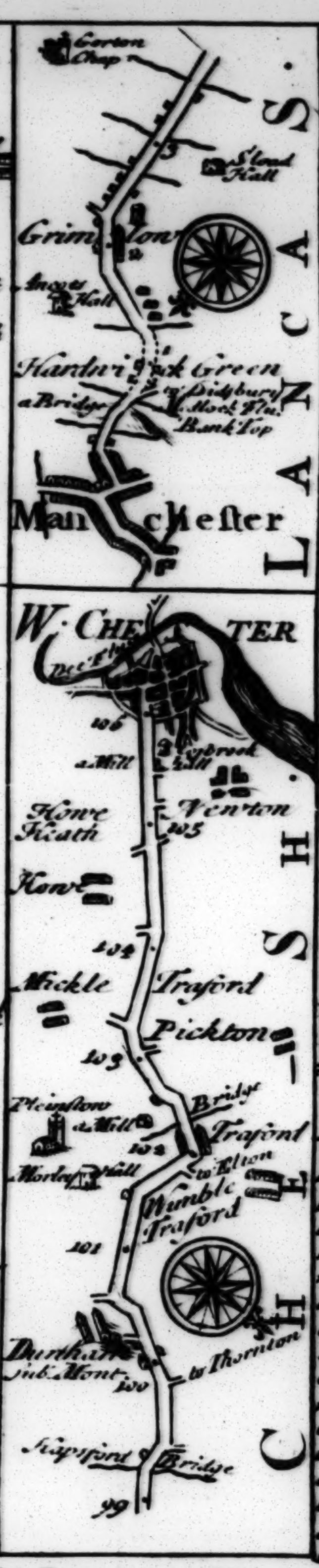
Gorton Chap.
3
Slead Hall
Grimston
2
Ancots Hall
Hardwick Green
a Bridge
to Didsbury
Mock Flu.
Bank Top
Manchester
L A N C A S.
W. CHESTER
Dee Flu.
106
a Mill
Bybrook Hall
Newton
105
Howe Heath
Howe
104
Mickle Trafford
Pickton
103
Pleinstow
a Mill
Bridge
Trafford
102
Morley Hall
to Elton
Wimble Trafford
101
Dunham sub Mont
100
to Thornton
Stapford Bridge
99
C H E S H.

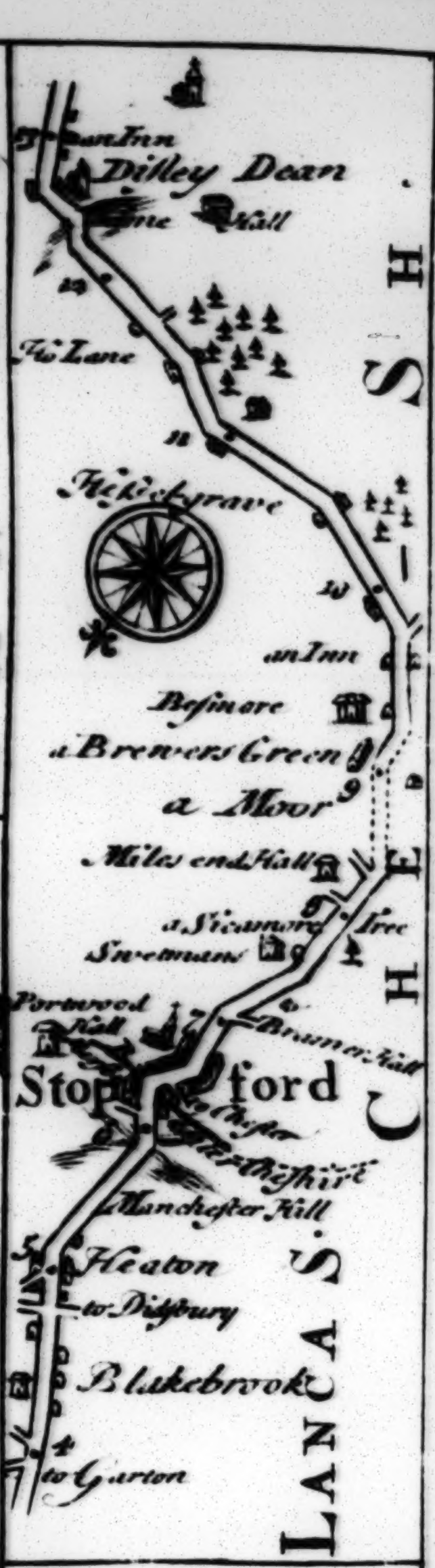
an Inn
Dilley Dean
Lime Hall
12
Fir Lane
11
Hickeſgrave
10
an Inn
Beſinore
a Brewers Green
9
a Moor
Miles end Hall
8
a Sicamore Tree
Swetmans
Portwood Hall
7
Bramer Hall
Stopford
to Chester
enter Cheshire
Manchester Hill
5
Heaton
to Didsbury
Blakebrook
4
to Garton
CHESH.
LANCAS.

Haulton [at 93]

Here Hugh Lupus E. of Chester Ao. 1071 built a Castle wch he gave together with ye Barony to Nigellus Cosin a Norman; whom he also created Constable & Marſhal of Chester From his Posterity it came to ye Crown & is now a Member of the Dutchy of Lancaster maintaining a very extensive Jurisdiction in the Countrey round it by the Name of Halton Fee or the Honor of Halton having a Court of Record Prison &c The Kings Officers of the Dutchy about Michaelmas yearly keep a Law day at ye Castle wch still remains a stately Building & there is a Court held once a Fortnight for the determining matters within their Iurisdiction But Felons &c are carried to Chester Seſsions to receive sentance Mt. on Sat. & a Fair on ye Nativity of ye B Virgin.

At Warrington 24 Poor Boys are taught and cloathed out of the estate given by Peter Leigh of Lime, Esqr. for Building Trinity Chappel, & a School in the Town The Minister keeps an Uſher to teach some Children Gramar till they are fit to be put out Apprentices, And then they have a Bible, Comon Prayer Book, & a suit of Cloaths given them The Town is large & well built & has a very plentifull Mt. on Wedn for Corn, Cattle Linnen &c. This Town gives Title to ye Noble George Booth created E. of Warrington Apr 17th 1600 2d W & M. Cheif Seat at Dunham Maſsey in Com. Chester.

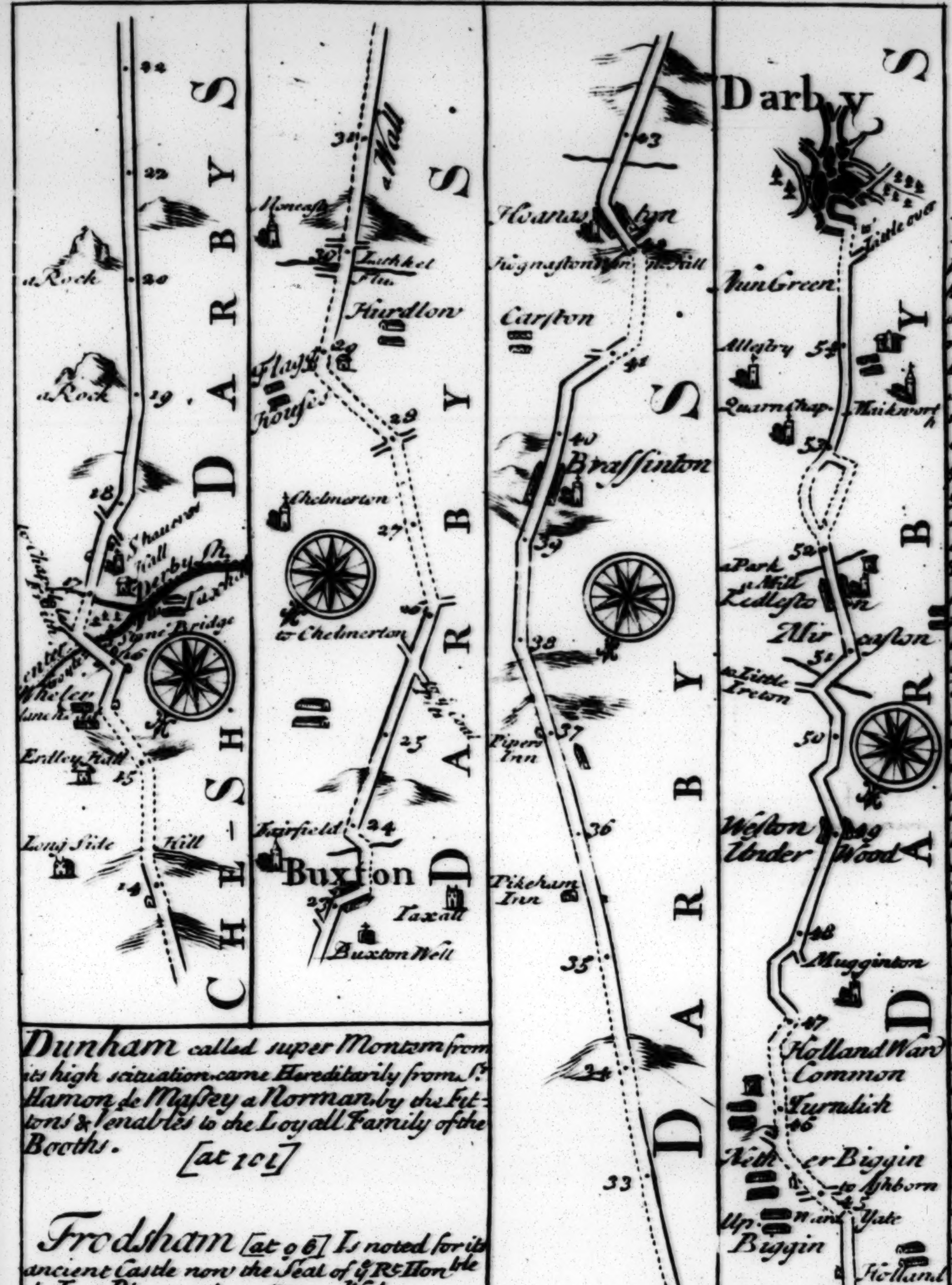
DARBY S
Darby
Little over
Nun Green
Allestry
Quarn Chap.
Maikworth
a Park
a Mill
Kedleston
Mircaston
to Little Ireton
Weston Under Wood
Muggington
Holland Ward Common
Turnlick
Nether Biggin
to Ashborn
Wind Yate
Up Biggin
Holland
to Kirksworth
to Ashborn
Hognaston
Kegnaston Windmill
Carston
Brassinton
Pipers Inn
Pikehall Inn
Moneash
Hurdlow
Flagg Houses
Chelmerton
to Chelmerton
Fairfield
Buxton
Taxall
Buxton Well
a Rock
Shawcross Hall
Derby Sh.
Stone Bridge
Whaley
Ertlow Hall
Long Side
Hill
CHESH

Dunham called super Montem from its high scituation came Hereditarily from Sr. Hamon de Massey a Norman, by the Fittons & Venables to the Loyall Family of the Booths. [at 101]

Frodsham [at 96] Is noted for its ancient Castle now the Seat of ye Rt. Honble the E. of Rivers & has a Mt. on Wedn. —

Buxton —

Whereon ye right hand under a fair Stone building erected by ye Rt. Honble Geo. Ed of Shrewsbury arise 9 Springs out of a Rock within ye compass of 9 Yards: 8 of wch 8 are warm & the other very cold: These abt. 6 Paces from their rise receive another Hot Springs, & a little farther a Cold one. These Waters are reckoned very good in many Cases, & ye Town affords convenient Lodgings for all Persons according to their Quality. Buxton Wells being one of ye 7 Wonders of ye Peak, We here take ye opportunity of briefly mentioning ye rest, among wch is reckoned Chatsworth House, ye most Noble & curious Seat of his Grace ye D. of Devon, wch owing nothing to ye Peak but its scituation & being cheifly admirable for its rare Architecture, fine Paintings &c. ye performance of ingenious Artists, that Mountain has little right to claim it as one of its own Wonders. The 3d Wonder is Eden-hole, a vast & terrible Chasm, abt. 7 Yards in breadth & 14 in length, reputed a bottomless Abyss. Mr. Cotton ye Poet [who has ingeniously described this Mountain] out of curiosity let down a Line of 884 Yds. in order to find ye depth, but could not reach any ground with his Plummet, & upon drawing it up it appeared that it had sunk 80 Yds in Water. The E. of Leicester in Q. Eliz. time sent down a Man in a basket to enquire into ye Nature of this Hole, who being let down 200 Yds, ye length of ye Rope, & taken up again, with expectation of wonderful discoveries, was found senseless, & in a short time after dyed of a Phrenzy. The 4th Wonder is ye Mountain called Mam Tor, near Castleton, wch is allmost perpetually showring down great quantities of Earth & Stones, & has so continued for many Ages, but to ye surprize of many Persons) without being at all visibly diminished. The 5th is Weeding-Wall or Tydes-Wall, a Spring that ebbs & flows like ye Sea, wherein (as ye Tradition goes) one Pool by some held to be a Theif by others an Hermit formerly resided. The 6th is Pools-Hole, 'tis a vast Subterraneous Cavern, wherein a petrifying Water dropping from ye Arched Rocks has accidentally produced several strange Figures & shapes. The 7th & last Wonder is ye Devils-Arse or Peaks-Arse, a Subterraneous Cavern likewise much of ye same Nature wth Pools-Hole. Mr. Hobs as noted a Man for learning & ingenuity, as his abuse of both had ye curiosity narrowly to view this Mountain, & has described very elegantly in Latin Verse, as Mr. Cotton has likewise done in English Verse.

The Roads from

Camarthen *to* **Cardigan** *to* **Lladebar** *&* *to* **Aberistwith**

Containing 18 : 20 : 15 com. & 26 : 27'7 : 23'4 mea. Miles

From Carmarthen to	*com*	*mea*		*com*	*mea*
Kilvah Kilreaden	10	14	Llandeber	20	27'7
Cardigan	18	26	Tallasavern	5	7'2
Tredraier	8	10	Llanrusted	20	15'7
Red Owen	14	18'1	Aberistwith	15	23'7

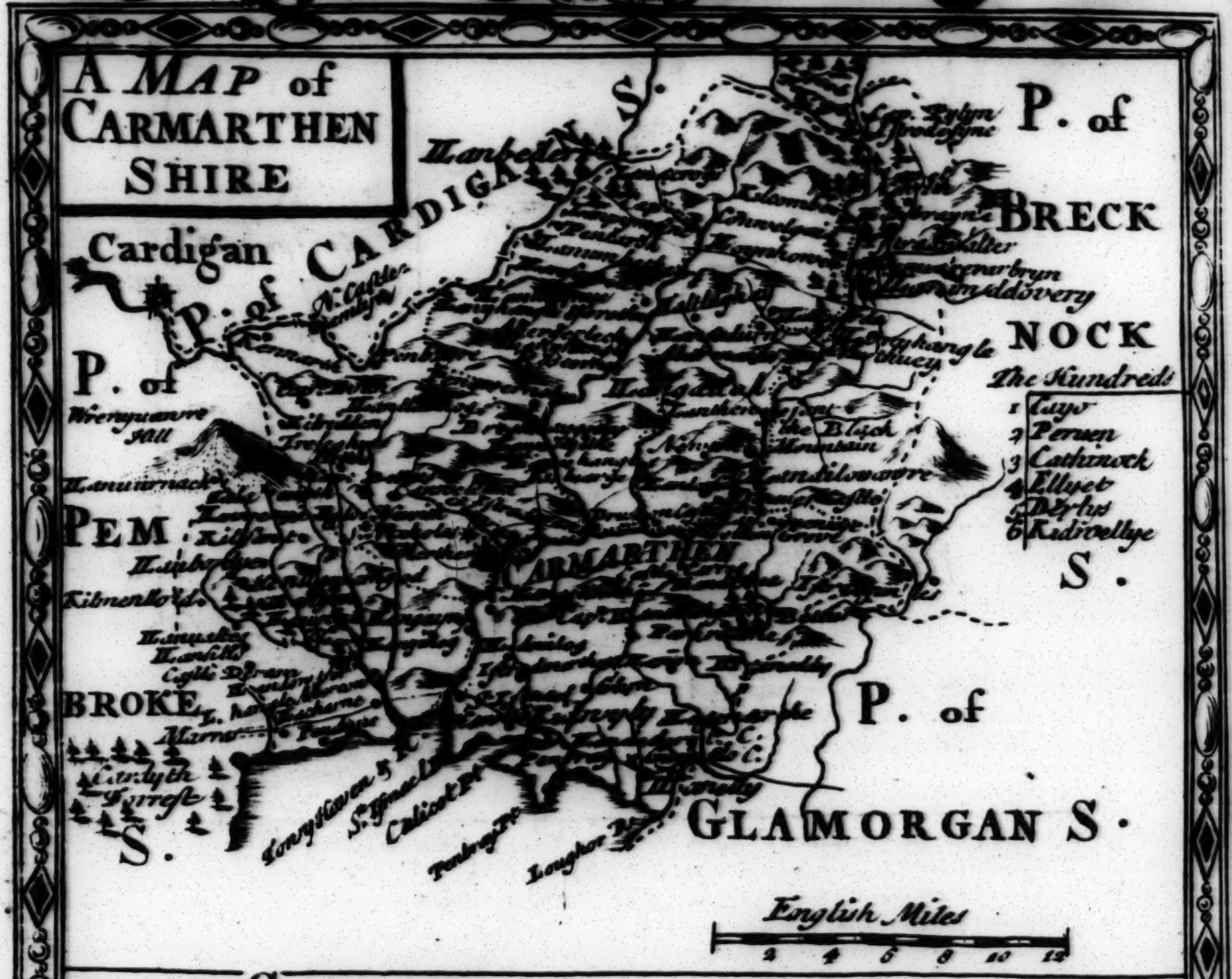

A MAP of CARMARTHEN SHIRE
P. of CARDIGAN S.
Cardigan
N. Castle
P. of PEMBROKE S.
P. of BRECKNOCK S.
P. of GLAMORGAN S.
Llandovery
the Black Mountain
CARMARTHEN
Carlyth Forrest
Lougher
The Hundreds
1 Cayo
2 Peruen
3 Cathinock
4 Elliet
5 Derlys
6 Kidwellye
English Miles
2 4 6 8 10 12

The County of **CARMARTHEN** *is 102 Miles in Circumference, contains about 700000 Acres, is divided into 6 Hundreds, in which are 8 Mt. Towns, 87 Parishes, and abt. 5352 Houses. The Air is generally very good, wholesome & mild, & ye Soil not so Mountainous & steep as in other Countys, here being many Levels & plains, loaded with Corn & affording excellent Pasturage, having several pleasant & rich Meadows. Cheif Comodities are Corn, Cattle, Salmon, of ye largest size, Wood, Pit Coal, & ye best Lead. This County pays to ye 2 Sh. Aid £ 2185-6-3-3/4*


Cardigan
Carmarthen
Kilgaron
Kilbrath Killreaden
Llangoidmor
Pontero din
Moorish Place
Boggy Ground
Furs & Fern on both Sides
Pasture & Marsh Ground
Arrable on both Sides
Capell Langbred
to Newcastle in Emlyn
to Haverford West
to Kilgaron
to Mannerdive
to Capel Ewan
to Kennarth
to Kennon
to Tremaine
Tyvy Riv.
Towy Riv.
the Castle
St. Marys
a Brook
a Rill
a Mill
CARMARTHEN SH.
PEMBROKE SH.
CARDIGAN SH.
ye Arms of CARMARTHEN

At 23 M. returning lead to **Kilgaron**; a place anciently famous for a Castle, built by Geraldus, when he was made President of ye County by K. Hen. 1st. The Town being scituate on ye River Tivy is noted for its excellent Salmon. For ye River here falling headlong, makes a very famous Salmon Leap; the Salmon making up from ye Sea towards ye Shallows of ye River and coming to this Cataract, bend their Tails to their Mouths, nay sometimes &c. they may leap wth greater strength hold it in their Teeth, & then upon disengaging themselves from their Circles, with a certain violence, they cast themselves from the Water, up to a great height, even to ye Admiration of the Spectators. —

Carmarthen

Is a Fair & Populous Town, & of good resort; scituate on Navigable Tovy, wth a very commodious Key for small Vessels. It is plentifully supplyed with Salmon, & other Fish, from the said River, & with Flesh, Fowl, &c. from ye Country adjacent, at a very reasonable rate. — It had formerly Walls, & a very Strong Castle, wch were repaired wth considerable Additions, by **Gilbert de Clare**, for ye defence of ye Town; wch had been often besieged, & burnt by ye Welsh Princes **Griffydd ap Rhys**, & his Brother **Rhys**. The Corpn (wch sends 1 Memb. to Parl.) consists of a Mayr 2 Sheriffs, 16 Ald., a Tn Clerk, Swd Bearr, 2 Serjeants at Mace &c. Here flourished ye famous **British Merlin**, Ao 480 who for his extraordinary Learning in those times, & some Skill in ye Mathematicks, was reputed a Prophet, or Magician. Mts Wedn. & Sat. Fairs Aug. 1st & 20th Septr 28th & Novr 2d. —

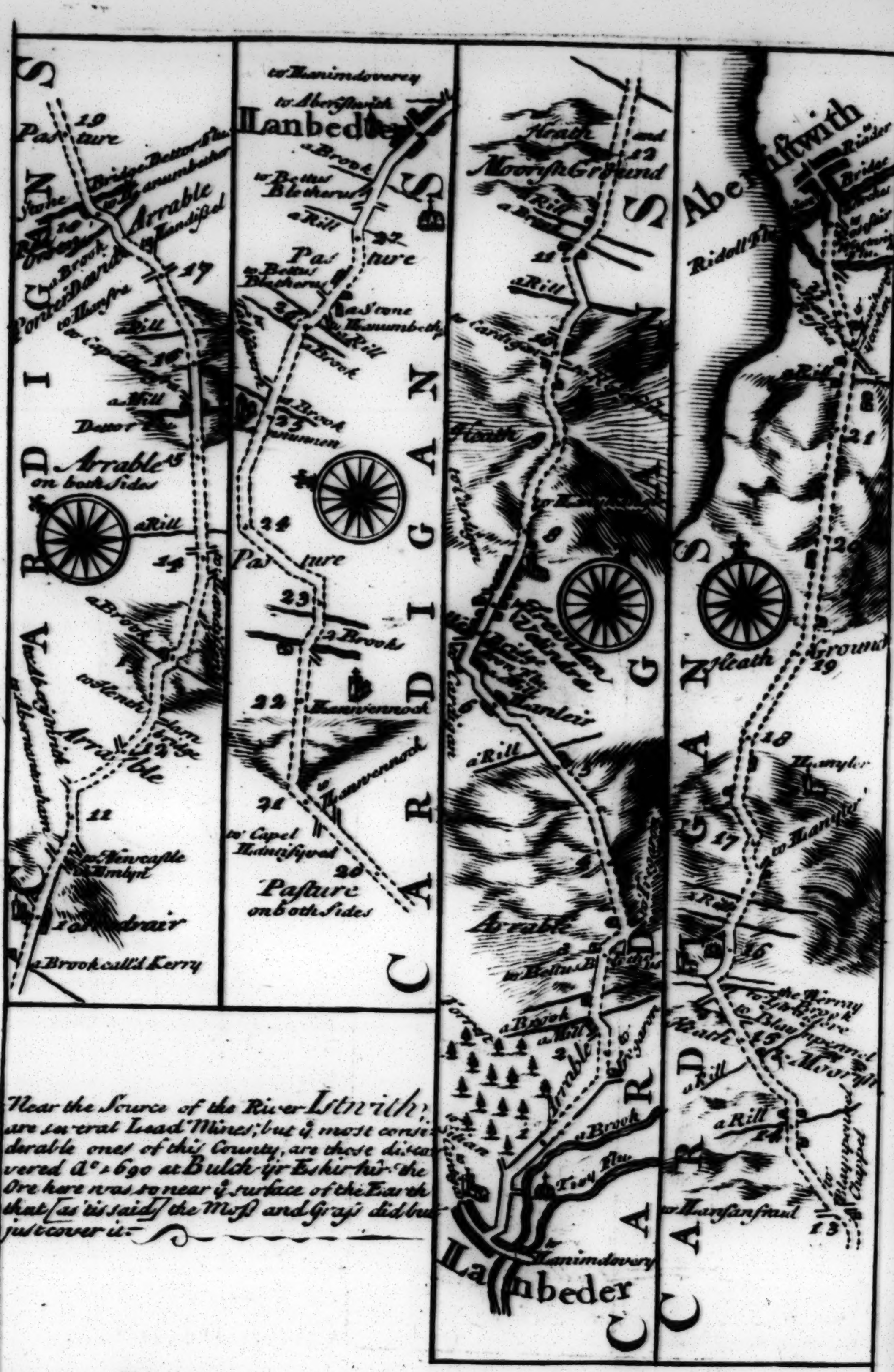
CARDIGAN S
Pasture
Arrable
Porter Davids
a Rill
Dowr Flu
Arrable on both Sides
a Rill
a Brook
to Aberaeron
Arrable
to Newcastle Emlyn
1 a Bodrair
a Brook call'd Kerry
to Llanimdovery
to Aberistwith
Llanbeder
a Brook
to Bettus Bletherus
a Rill
Pasture
a Stone
a Brook
Pasture
a Brook
Llanvennock
to Capel Llanisfyread
Pasture on both Sides
Heath and
Moorish Ground
a Rill
a Rill
Heath
Arrable
a Brook
a Rill
Arrable
a Brook
Tivy Flu
to Llanimdovery
Lanbeder
Aberistwith
Ridoll Flu
Bridge
a Rill
Heath Ground
to Llanyler
Heath
Moorish
a Rill
a Rill
to Llansanfraid
to Blayspennal Chappel

Near the Source of the River *Istnith*; are several Lead Mines; but ÿ most considerable ones of this County, are those discovered A^o. 1690 at Bulch-yr Eskir-hir: the Ore here was so near ÿ surface of the Earth that (as 'tis said) the Moss and Grass did but just cover it.

The River *Ridoll* springs at the Foot of Plymillimon Hill which terminate the North part of the County, and pours forth besides this, those 2 Noble Rivers the Severn & ÿ Wye.

The Roads from

Chelmsford *to* **St. Edmunds Bury &c.**

Containing 35:22 com. & 43¾:27¾ mea. Miles.

to	Braintry	9	11	Lavenham	26	31½
	Sudbury	21	25½	St. Edmunds Bury	35	43¾

From Chelmsford to Dunmow . . . . 20 | 22½

Thaxted . . . 16 | 19 6 ‖ Saffron Walden 22 | 27¾

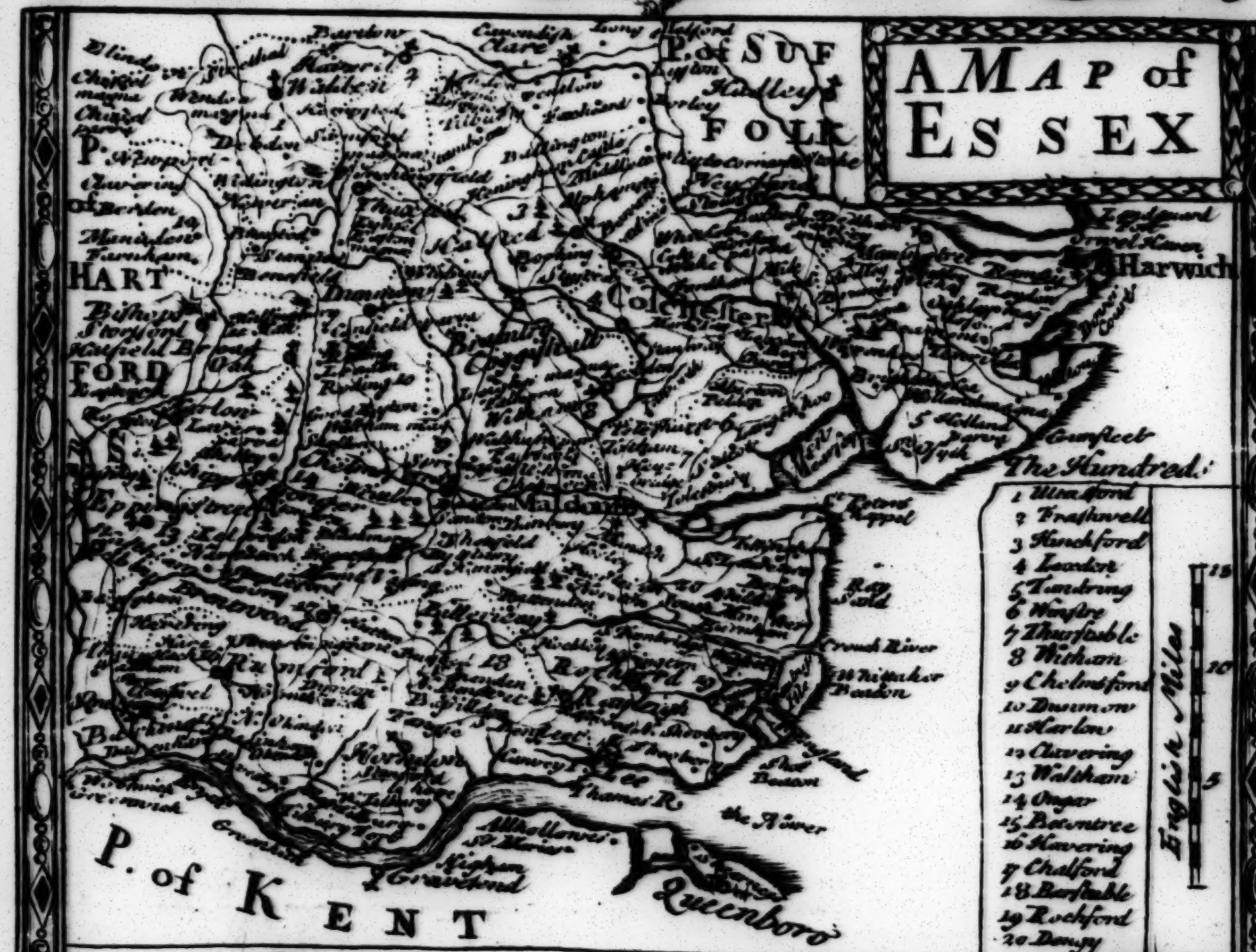
A MAP of ESSEX
P. of SUFFOLK
P. of HARTFORD
P. of KENT
Colchester
Harwich
Dunmow
Chelmsford
Maldon
Rumford
Epping
Brentwood
Saffron Walden
Thaxted
Witham
Coggeshall
Braintree
Rochford
Thames R.
Queenboro
Gravesend
Crouch River
The Hundreds
1 Uttlesford
2 Freshwell
3 Hinckford
4 Lexden
5 Tendring
6 Winstree
7 Thurstable
8 Witham
9 Chelmsford
10 Dunmow
11 Harlow
12 Clavering
13 Waltham
14 Ongar
15 Becontree
16 Havering
17 Chafford
18 Barstable
19 Rochford
20 Dengy
English Miles
5
10
15

The County of **ESSEX** *is 146 Miles in Circumference; contains 1240000 Acres, is divided into 20 Hundreds, has 27 Market Towns, 3 of which sends Members to Parliamt. 415 Parishes, and about 34819 Houses. — The Air is temperate, but toward the Sea and Thames moist and Aguish. The Soil in some places is so rich that after 3 years bearing Saffron, it will bear good Barley for allmost 20 years together without dunging. This County produceth abundance of Corn, Cattle, Wood, Saffron, Fowl & Fish. Is noted likewise for Cloth, Stuffs & Hops. This County pays to ye 4 Sh. Aid 45583-10-23. The Ld. Lieut. is ye Noble Hen. E. of Suffolk. This County gives title to ye Noble Willm. Capel created E. of Essex Apr. 20th 1661 & 13 Car. 2d. Chief Seat at Cashiobury & Hadsham Hall both in this County —*

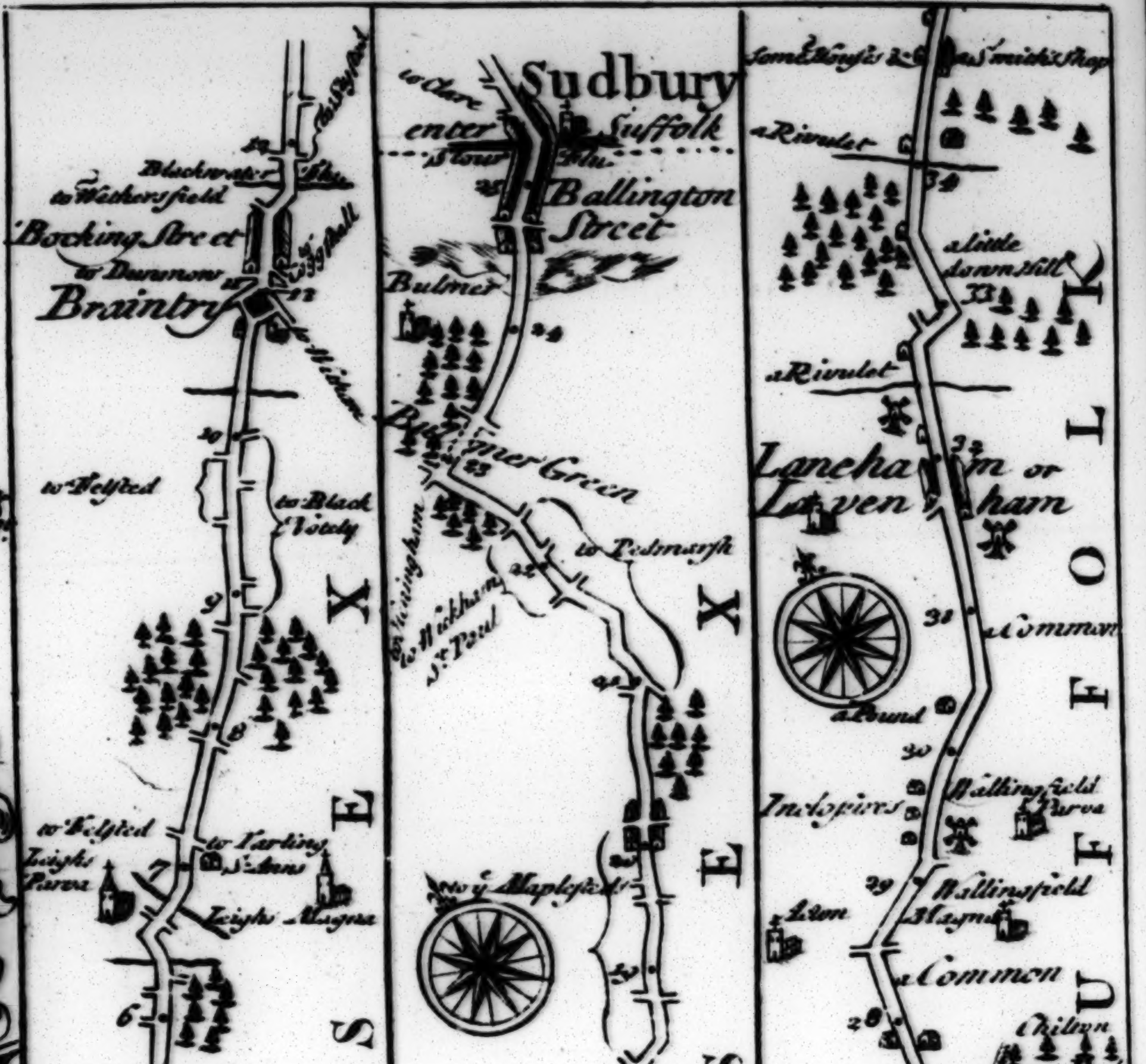
Sudbury
enter Suffolk
to Clare
Stour Flu.
Ballington Street
Bulmer
Bulmer Green
to Tedmarsh
to Wickham St. Paul
to Heningham
to ye Maplesteds
Bow bridge
Halstead
to Sible Heningham
to Stysted
Braintry
Bocking Street
to Wethersfield
to Dunmow
Blackwater Flu.
to Felsted
to Black Notely
to Farling St. Anns
Leighs Parva
Leighs Magna
Waltham Parva
Broomfield
Chelmesford
to Roding
to Ingatstone
ESSEX
ESSEX
SUFFOLK
Laneham or Laven ham
Walling field Parva
Wallingsfield Magna
Chilton Park
Common
Inclosures
Corn Land
Arrable on both Sides
a Rivulet
a little down hill
a Pound
Some Houses
a Smith's Shop

Lavenham
Has a fair Church & Steeple, & a good Mt. on Thursd. [at 33]

Sudbury i.e. the Southern Borough, Is supposed to have been formerly the Shire Town & to have had ye Name given it with respect to Norwich i.e. the Northern Vill. It still retains ye preeminence in Ecclesiastical Jurisdiction, the County being divided into 2 Archdeaconries of Suffolk & Sudbury. The Corporation is very ancient by Charter & consists of a Mayr. & 6 other Ald. 24 Com. Council Men a Recordr. Bayliff Town Clerk, Serjt. at Mace. The Membrs. of Parl. are elected by ye Freemen at large in No. abt. 800. There are 3 Par. Chs. in ye Town its chief Trade is in ye Woollen Manufacture. Mt. on Sat. for all manner of Provisions, & Fairs Mar. 12th June 20th & St. Bartholomews 24 Aug. & 21st

Halstead [at 17] Was anciently a Manor of ye Bourchiers, of whom Robt. de Bourchier, Chancellor of England, temp. Ed. 3d Rx. obtained a Charter of ye King for a Court Leet here, a Mt. on Tuesd. since altered to Friday & noted for Corn, & a Fair upon ye Eve & day of St. Luke. He also founded a Collegiate Ch. here for 8 Priests, & procured ye Popes Licence to appropriate to it ye Church of Hensham Sibil. He lies interr'd with several of his Posterity, in a Chapel on ye South side of ye Church now called Bourchers Chap.

Braintry [at 11] — Called in Domesday Book Rains, consisting of Rain magna & Rain parva formerly belonged to ye Bps. of London till Bp. Ridley alienating it to ye Crown, temp. Ed. 6th Rx. The K. granted it to Richd. Ld. Rich, whose posterity not long since sold it to Herman Olmius Esqr. now Ld. of ye Manor. The Town is noted for its manufacture of Bays & Says: has a good Mt. on Wedn. for Corn & Provision, & Fairs on Apr. 27th [lately procured by ye 1st Ld. of ye Manor] & Sept. 21st holding 3 d each. As This Town is noted for considerable dealers in that branch of ye Woollen Manufacture before mentioned; so it is honoured with an Inhabitant of eminent Learning in his Profession & other Studies viz: Mr. Sam. Dale Apothecary & Author of ye Pharmacologia, seu manductio ad Materiam medicam Impress. Londini Ao. 1693 & 1710 & a supplement to it printed at London 1705. He was an intimate Friend & assistant to ye excellent Botanist Mr. Ray; among many Benefactors to this Parish ye most remarkable was Henry Smith Esqr. who is said to have been once a Beggar, & from a Dog that constantly followed him was called Dog Smith: He left at his Death 2800 to be laid out in land for ye relief of ye Poor of ye Par. of Braintree, Henham, Tarling, Toleshunt Darcy, & Dovercourt.

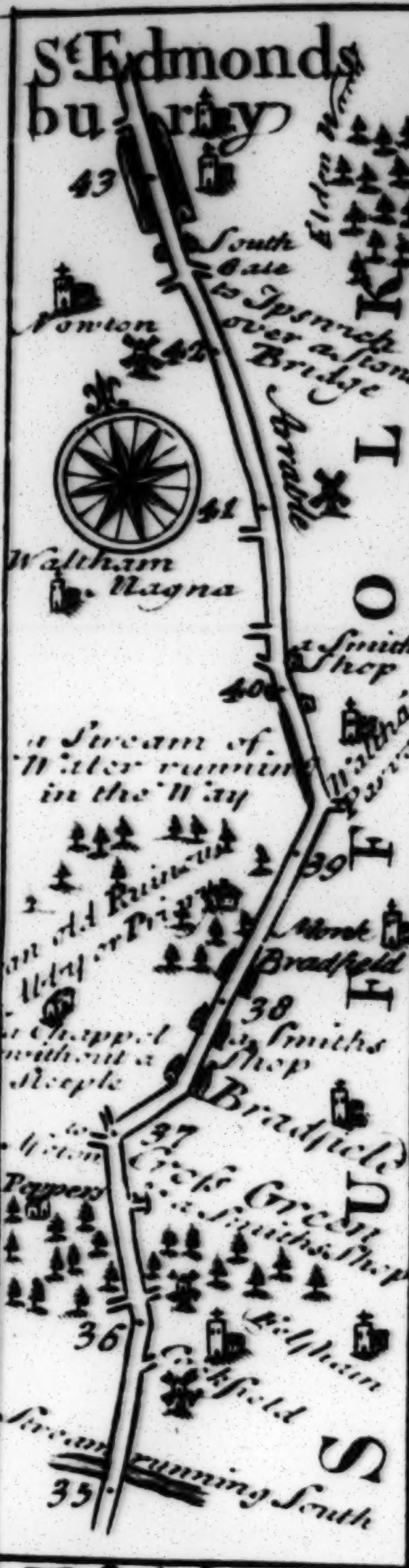
St. Edmonds bury
43
South Gate
to Ipswich
over a stone Bridge
Nowton
42
41
Waltham Magna
a Smiths Shop
40
a Stream of Water running in the Way
Waltham Parva
an old Ruin of an Abby or Priory
39
Monk Bradfield
38
a Smiths Shop
a Chappel without a Steeple
Bradfield
37
Cross Green
a Smiths Shop
36
Felsham
Cockfield
35
Stream running South
SUFFOLK

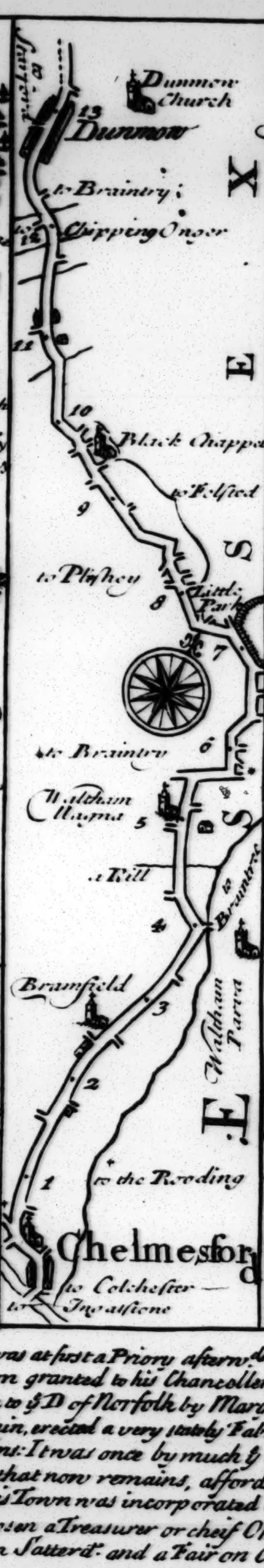
Dunmow Church
13
Dunmow
to Braintry
12
Chipping Onger
11
10
Black Chappel
to Felsted
9
to Plashey
8
Little Park
7
6
to Braintry
Waltham Magna
5
a Rill
4
to Braintree
Bramfield
Waltham Parva
3
2
1
to the Rooding
Chelmesford
to Colchester
Ingatstone
ESSEX

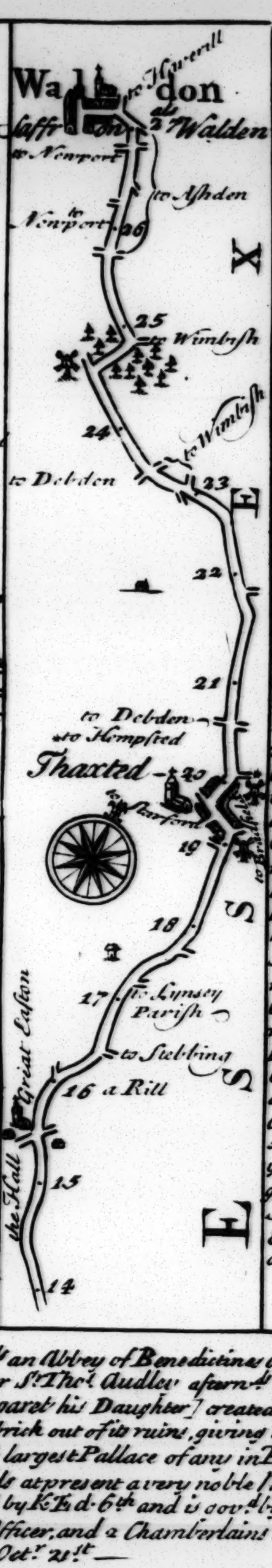
Wal don
to Haverill
Saffron
27 Walden
to Newport
to Ashden
to Newport
26
25
to Wimbish
24
to Wimbish
to Debden
23
22
21
to Debden
to Hempsted
Thaxted
20
19
18
17
to Lynsey Parish
to Stebbing
16 a Rill
Great Easton
the Hall
15
14
ESSEX

Thaxted

Is a Town of Note & was incorpd. by K. Phil. and 2. Mary, by the name of the Mayor Bayliffs, & Comonlty, of ye Town of Thaxted. 2. Eliz. & K. Jas. 1st. confirm'd and enlarg'd its privileges, so that 'tis now govern'd by a Mayor [who is of ye Quorum within ye liberty and Borow] a Recordr. 3 Bayliffs, and abt. 20 cheif Burgesses. Mt. on Frid. — Fair on Lamasday.

[at 20]

Dunmow

Supposed by some to be ye Cesaromagus of ye Romans, wch others place at Burntwood als Burghsted or at Chelmsford; is a very ancient Tn. and, as appears by ye Conquerors survey was partly held by Richd. Fitz-Gislebert E. of Brian in Normandy and partly by Sventus of Essex, who both assisted ye Conqueror in obtaining this Kingdom. It is at present govd. by 12 Headboroughs and 2 Bayliffs or Cheif Officers chosen out of them yearly: enjoys a good Market on Sat. for Corn &c. & Fairs on Apr. 25. and Oct. 28th.

[at 13]

Waldon

Called also Saffron Waldon from ye plenty of Saffron which ye Soil has produced in ye 2 last Centuries [a Comodity never known to grow in England till ye reign of K. Ed. 3d.] was granted by ye Conqueror to Ieoffrey de Mandeville or Magna Villa, whose Grandson Ieoffrey E. of Essex built him a famous Castle here for his residence, and a religious House which was at first a Priory afterwds. an Abbey of Benedictines Ao. 1136, and by K. Hen. 8th upon ye dissolution granted to his Chanceller Sr. Thos. Audley afterwds. Baron of Walden, whose Grandson Thos. [Son to ye D. of Norfolk by Margaret his Daughter] created E. of Suffolk by K. Jas. & then Ld. Chamberlain, erected a very stately Fabrick out of its ruins, giving it the Name of Audley End, which it still retains: It was once by much ye largest Pallace of any in England, & one Court of it which is all that now remains, affords at present a very noble Mansion to ye Rt. Honble ye E. of Suffolk. This Town was incorporated by K. Ed. 6th and is govd. by a Mayr. & 24 Alc out of whom is yearly chosen a Treasurer or cheif Officer, and 2 Chamberlains his Assistants. It has a plentifull Market on Satterd. and a Fair on Octr. 21st —

The ROAD from CHELMSFORD to MALDON & RALEIGH in ESSEX & GRAVESEND in KENT &c

containing as follows.

From Chelmsford to		
Malden	8	9'5
Raleigh	10	13
Billericay	7	8'6
Gravesend	20	23'4

From CANTERBURY to		
Sandwich	10	13'5
Deal	14	18'5
Dover	26	27

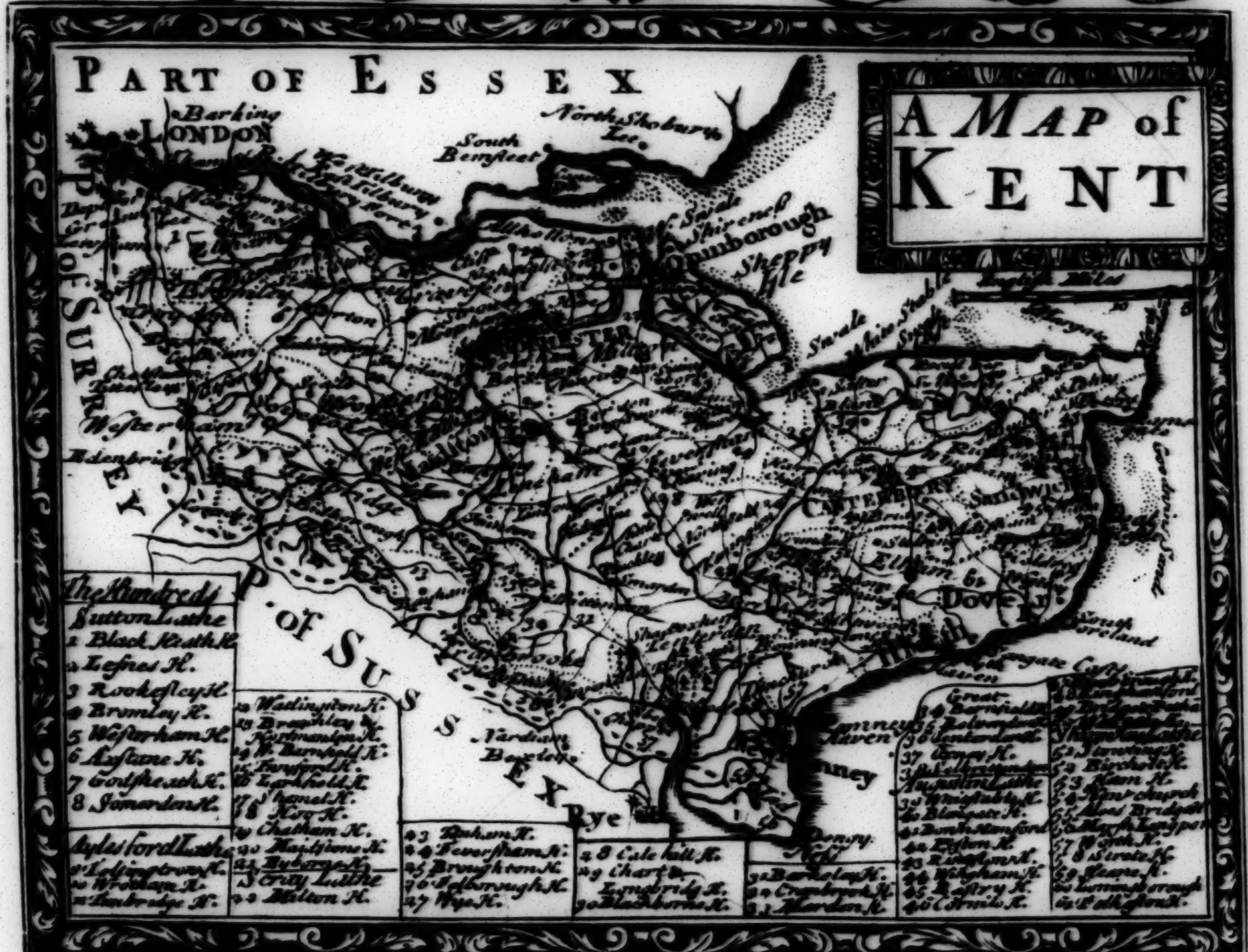
A MAP of KENT
PART OF ESSEX
PART of SURREY
P. of SUSSEX
LONDON
Barking
South Benfleet
North Shobury
Shireness
Queenborough
Sheppy Isle
English Miles
CANTERBURY
Sandwich
Dover
South Foreland
Goodwin Sand
Rye
Romney
Nardian
Bexley
Edenbridge
Westerham
The Hundreds
Sutton Lathe
1 Black Heath H.
2 Lesnes H.
3 Rookesley H.
4 Bromley H.
5 Westerham H.
6 Axstane H.
7 Codsheath H.
8 Somenden H.
Aylesford Lathe
22 Wadlington H.
28 Chatham H.
40 Maidstone H.
Scray Lathe
42 Milton H.
44 Feversham H.
45 Broughton H.
47 Wye H.
48 Calehill H.
49 Chart &
Longbridge H.
50 Blackborne H.
Barkeley H.
Cranbrook H.
Marden H.
Great Barnfield
37 Cornilo H.
Augustin Lathe
Bleangate H.
Eastry H.
Kinghamford
Birchols H.
Ham H.
New church
Street H.
Oleane H.

The County of **KENT**, 162 Mi in Circum. contains ab.t 1248000 Acres. It is divided into 5 Lathes & these subdivided into 67 Hundreds, has 31 M.t Towns whereof 7 send Members to Parl.t 408 Par. & ab.t 39242 Houses. The County is distinguish'd into 3 parts, as having their peculiar Portions. The first is Healthy but not Rich, the 2.d both Healthy and Rich, the 3.d Rich but not Healthy, for here Strangers get a Kentish Ague, w.ch seldom forsakes them till it has laid them in their Graves. The Soil is various but generally Fruitfull, abounding in Corn, Woods, Parks, Meadows &c. The Inhabitants glory in y.e preservation of their privileges of y.e Gravell kind, w.ch is 1.st The Heirs Male share all y.e Land alike. 2. The Heir is at 15, at full Age to sell or alienate. 3.d Tho y.e Father were convicted of Treason yet y.e Son enjoys his Inheritance. Cheif Comodities are Corn, Cattle, Fruit, especially Pippins & Cherries, Woad & Madder for Dyers, Hops, Wood, Flax, Saintfoyn, Samphire near Deal. Fowl & Fish. Its Riv: affords plenty of Fish. Fordwich Trouts near Canterbury are incredibly large. This County pay.s to y.e 2.s Aid £.41722-4-9. The Lo.d Lieut.t is y.e Noble Lewis E. of Rockingham. This County gives title to his Grace Henry de Grey, Created D. of Kent Apr. 28th 1710. 9 Annæ. Cheif Seats at Wrest house & Harold in Bedford sh: & Burbath in Leicester sh: .

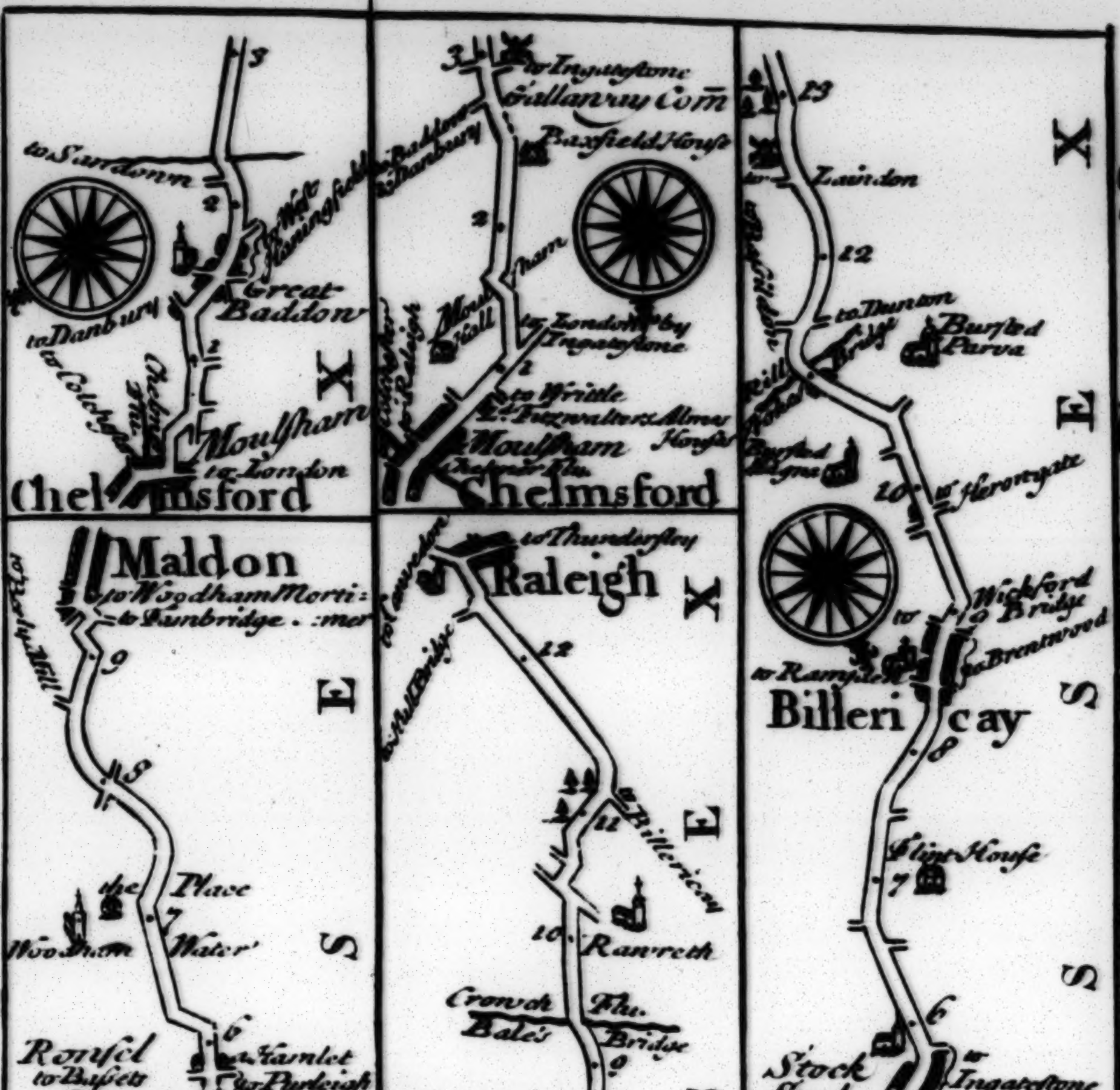
Chelmsford
Moulsham
to London
to Colchester
Chelmer Flu.
to Danbury
Great Baddon
to West Haningfield
to Sandown
Maldon
to Woodham Mortimer
to Fambridge
to Beely Hill
the Place
Woodham Water
Ronsel
to Bassets
a Hamlet
to Purleigh
Danbury Common
to Graces
Danbury
the Park
Danbury Place
Sandown
to Little Baddon
Great Baddon
to Raleigh
Chelmer Flu.
Moulsham the Hall
Shelmsford
Moulsham
to Writtle
Ld. Fitzwalters Alms Houses
to London by Ingatstone
Moulsham Hall
to Badbrow
to Danbury
Baxfield House
Gallaway Com.
to Ingatstone
Raleigh
to Thundersley
to Canewdon
to Hull Bridge
to Billericay
Ranreth
Crouch Flu.
Bales Bridge
to Lachington
to Wickford
Rattendon
to Woodham Ferrers
St. Kanningsfield
East Kanningsfield
to West Kanningfield
Laindon
to Dunton
Bursted Parva
Bursted Magna
to Herongate
Wickford Bridge
to Brentwood
to Rampden
Billericay
Flint House
Stock
Stock Com.
to Ingatstone
to West Hanyfield
a Pond
Gallaway Com
ESSEX

ye Arms of CANTERBURY

ye Arms of MALDON

Maldon Is a Borough Town of very great Antiquity, consisting of 2 Bayliffs 6 Alderm. a Stew. and Record. 18 Capital Burgesses, and Common Burgesses, in Number about 400, who have all Votes in electing the Memb. of Parl. The Town being situate on an Eminence near the Sea, has a convenient Port for Ships of about 400 Tuns, and carries on a good Trade in Coals, Iron, Deals, Corn, &c. Mkt. on Saturd. and Fairs March 25th. and Septr 8th. It had formerly 3 Parish Churches, has now but 2. a little beyond it is Black Water Bay, famous for plenty of Walfleet Oysters, so much in request. Here is a Free-School a Library and 20l settled on a Library Keeper the Gift of Dr. Tho. Plume a Native of this place who also gave 20l a Year to the poor of this Town 200 to build ym a Workhouse and 100l for establishing a trade of Weaving Sackcloth &c.

Raleigh [at 12 $\frac{1}{8}$] Is an ancient Honour, and has belonging to it a Court Leet, and Baron with gr. Privileges. Mt. on Sat.

Stock [at 5] Here is a memorable Monument erected in ye Church over ye Body of one Mr. Twedy, who built 4 Alms houses in ye Par.

Billericay [at 8] Is a considerable Town, having a very plentifull Mt. on Tues. for Corn, &c & a Fair on July 21st

CANTERBURY is a City of great Antiquity & Fame Said to have been Built by Rudhurdibras or Lud Rudibras a British King about 900 Years before our Saviour. It is a Town & County of it Self by Charter 26th Henry 4th consisting of a Mayor Recorder 12 Aldermen a Sheriff 24 Com. Council-men a Mace & Sword-Bearer & 4 Serjants at Mace. Has 14 Parish Churches besides a very Stately Cathedral founded by Lucius ye first Christian King in Britain in which Lye interred Henry 4th & Edwd. ye Black Prince. In ye Guild Hall of this City is held a Court on Monday Weekly for all Civil & Criminall Cases of a Secular Nature & Righting Grievances & deciding Differences between Party and Party & every other Tuesday a Court of Burghmote for ye good Government of the City.

Gravesend Is a noted Town Corporate, governd by a Mayor, Jurats, &c having a plentifull Mt. Wedn. & Sat. & a Fair on Oct. 23d. In ye Reign of K. Richd. ye French to make Reprisals upon the English for the Ravages committed by their Army in France, under ye Ld. Nev came up ye Thames with their Ships, & burnt & plunderd this & several other Towns; K. Hen. 8th being sensible how obnoxious ye Coasts of England were to such Insults, raised Fortifications in several places & among ye rest 2 Platforms at Gravesend & Milton & 2 opposite on Essex Side [at 22]

Sandwich

Gives Title to ye Noble Edw. Mountague, Created E. of Sandwich &c. July 12th 1660 12 Car. 2d — Chief Seat at Hinchinbrook in Com. Huntingdon.

Arms of SANDWICH

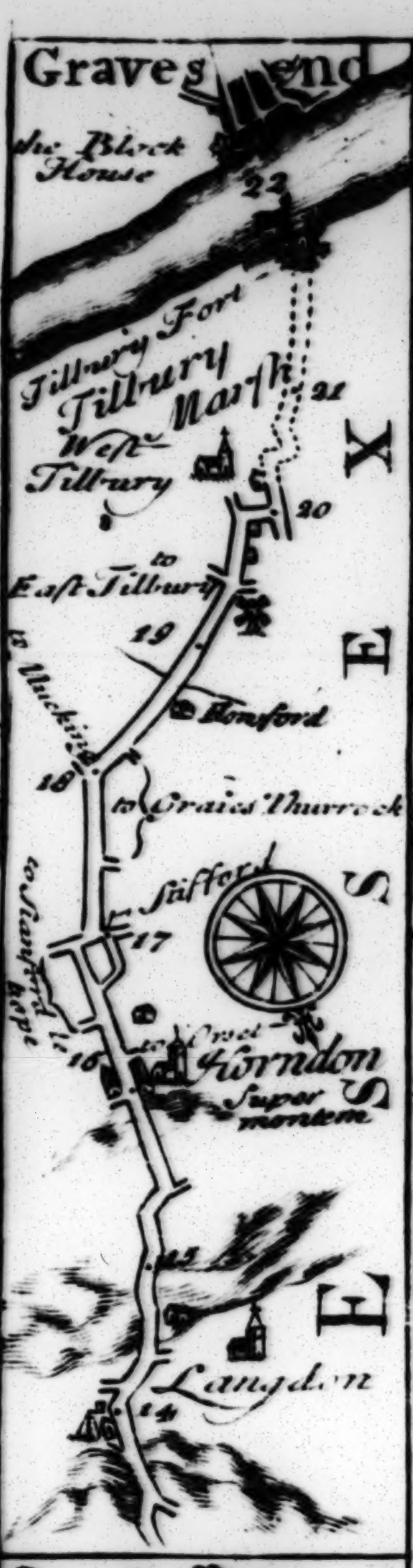
Graves end
the Block House
22
Tilbury Fort
Tilbury Marsh
West Tilbury
21
20
to East Tilbury
19
Horsford
to Uckinton
18
to Graies Thurrock
Stifford
to Stanford Hope
17
16
Orset
Horndon Super montem
15
Langdon
14
ESSEX

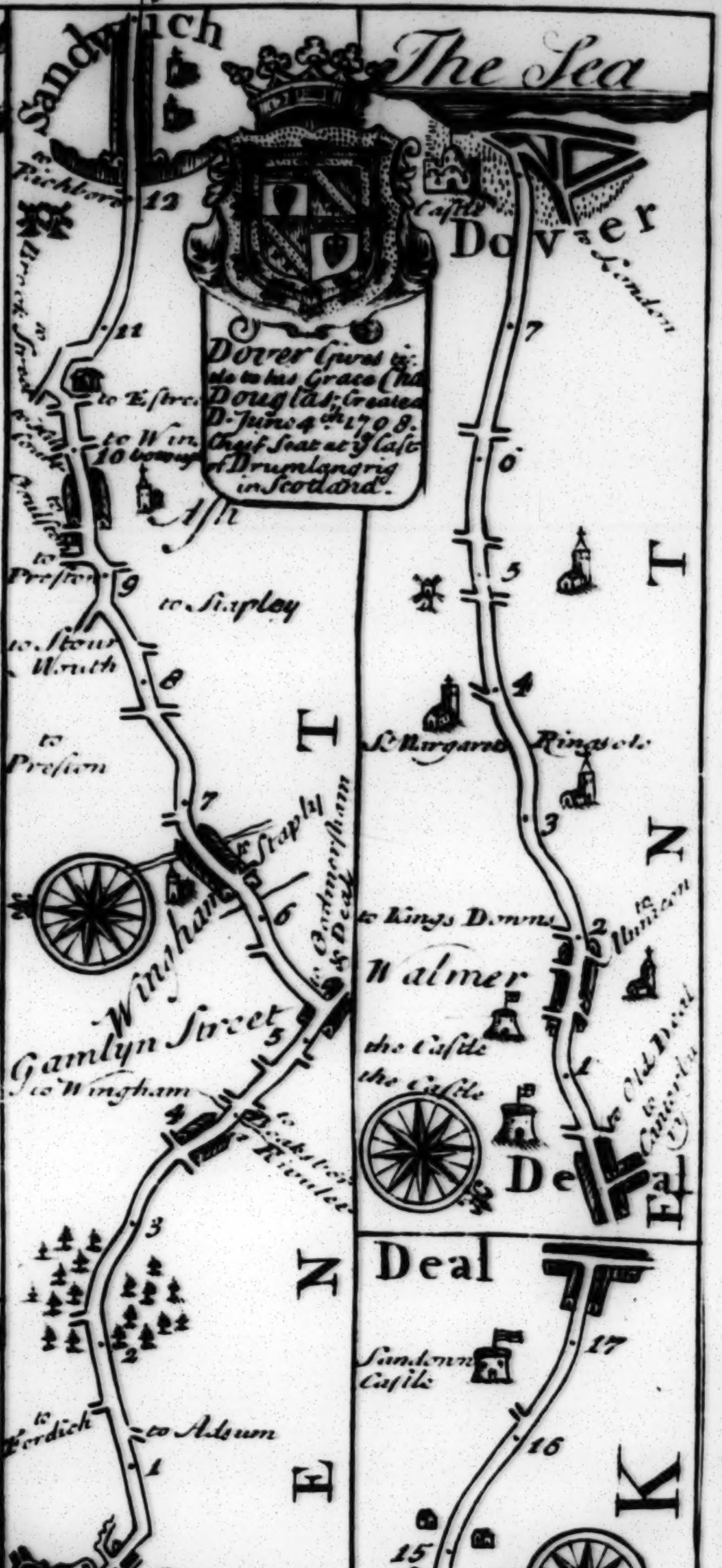
Sandwich
Richboro
12
Ebbsfleet
11
to Estre
to Wingham
10
Ash
to Preston
9
to Stapley
to Stour Mouth
8
to Preston
7
Stapley
Wingham
to Codmersham & Deal
6
Wingham Street
5
Gamlyn Street
to Wingham
4
to Bekesborn
Riculee
3
2
to Fordich
to Adsum
1
CANTERBURY
to Dover
KENT
The Sea
Castle
Dover
to London
7
6
5
4
St Margarets
Ringsole
3
to Kings Downs
2
to Dunidon
Walmer
the Castle
the Castle
1
to Old Deal
to Canterbury
Deal
Deal
17
Sandown Castle
16
15
a Beacon
14
a Brook
to Battle
KENT

Dover Gives title to his Grace Cha. Douglas: Created D. June 4th 1708. Chief Seat at ye Castle of Drumlangrig in Scotland.

Arms of DOVER

Sandwich

Is a Town of great antiquity & one of ye Cinque Ports. It was a noted place in the Saxons times as appears by many remarkable Transactions in or near it, wch for want of roome we must pass by, as well as ye many calamitous Circumstances that befel it untill ye reign of Qu. Eliz. who graciously invited hither ye Walloons, they being obliged to fly their Country for their Religion, and setling here very much enrich'd ye place by establishing ye Manufactury of Cloth wch is there: remains now a Corporation by Virtue of several ancient Charters by ye stile of ye Mayor Jurats & Comonalty of ye Town & Port of Sandwich. This Port has ye same privileges with ye others of sending Representatives to Parl. under ye Honble Name of Barons who are elected by ye Freemen. Here is a Custom House, comodious Kay for Shipping, 3 Parish Chs. 3 Hospitals & a Free school founded & endowed by Sr Roger Manwood a Native of this Town & Ld. Chief Baron of ye Exchequer temp. Eliz. Re. for ye encouragement of wch Robt Trapps & his Wife have settled on it a maintenance for 2 Scholars to be sent to Lincoln Coll. Oxon.

Dover is a very ancient Town & one of ye Cinque Ports: & has for its Members Feversham, Falkestone, St Johns, St Peters, Kingsdown, Burchinton & Ringswold. It was Incorporated by ye Name of Mayor & Comonalty, who are call'd Jurats; sends Memb. to Parl. elected by ye Freemen. The Castle was built by Julius Caesar, of wch ye Ld Warden of ye Cinque Ports, who is comonly one of ye Prime Nobility, is Constable. In ye said Castle was formerly a Church built by K. Lucius, who endow'd it with ye Toll & Custom of ye Haven, wherin lies buried Sr Robt Ashton Constab. of ye Castle abt 300 Years agoe, who bestow'd on this Ch. a very large Bell wch wth all ye others was begg'd by ye late Sr Geo Rook & by him Conferred on ye Tn of Portsmouth. This Tn had formerly 7 Chs, has now but 2 viz. St Maries & St James in ye latter of wch are holden ye Courts of Chancery Admlty & c. for the Cinque Ports.

The Roads from
EXETER *to* DORCHESTER & *from* Plymouth *to* Dartmouth.
Containing 40:22 com. & 51:6:30 meas.d Miles.

Bishops Clyst	3	3'5	Bridport	29	37
Newton Poplar	9	11	DORCHESTER	40	51'6
Cullyford	17	21'2	Modbury	10	14'2
Lime	22	28	Holwel	17	22'7
Chiddiock	27	34'5	Dartmouth	22	30

ye Arms of DORCHESTER

Dorchester – *The Old Durnovaria. Is a Town very pleasant in its scituation, and delightfull in its Prospect; A very ancient Borough, and formerly one of the Roman Stations; as appears from ye large Camp now called Maiden Castle, the many Coyns which are frequently dugg up here, and the Consular Way that leads to it. The Danes raised the Walls of this Town, & demolished ye Castle, on the ruins of which was afterwards erected a religious House of Grey Fryars. In 1613, It was in a manner consumed by Fire, the Churches all but St Peters, which still remains, a very magnificent Structure, & most of ye Houses being laid in Ashes. & the loss computed at 20000. But it again recovered it self, & is at present in a very flourishing Condition, driving a good trade in fine Serges &c. & being ye County Town, where ye Assizes & Quarter Sessions are kept, Knights of ye Shire elected, & most publick affairs transacted. Among other accomodations it affords excellent Malt Liquors. It is said to have been first incorporated by K. Hen. 6th. K. Ias. reincorporated it by Patent Ao 1610. It recd the Charter now in force from K. Ch. 1st in the 5th of his reign, and consists of a Mayor. 2 Bayliffs. 6 Aldermen. 6 Capital Burgesses. & 24 Comon Council Men. who are to direct & take care of the liberties & Trade of the Town. Members of Parlt. are elected by the Inhabitants paying Scot & Lot. Here are 3 Parish Churches. & as many Alms-houses. one of which is very handsom. & well endowed by Sr Robt Napier, who founded it about 200 years agoe. the other 2 are Chabbs. & Whetstones. Here is also a good Freeschool endowed by its Founder Thos Hardy, of Frampton Gent: Mts Wedn. Frid. & Sat. Fairs Feb. 2d. Trin. Mond. Midsum. day. & St James d.. ye 3 last for Sheep.*

Lime Regis – *Is a very ancient Borough, first Incorporated by K. Ed. 1st. 13. Regn. who granted them by Chart: the same privilege with Melcombe and the same with the City of London, in respect to Merchandize and Trade, which with other privileges were confirm'd to them by K. Edw. 2d and 3d, and again by K. Ia. and Ch. 1st and last of all by K. Will. & 2. Mar: so that the Corporation now consists of a Mayor [who is Justice of the Peace during his Mayoralty, and the next year after and the 3d year Justice & Coroner] a Recorder, 6 Capital Burgesses [2 of whom are Justices] a Town clerk. &c. The Capital Burgesses Freemen and Freeholders Inhabitant choose the Memb. for Parl. The Market is on Frid. & Fairs on Candlemas and St Matthias's day. For the defence of the Harbour here there is a small Fort erected, where and on the Cliff adjoyning, there are Canon planted. For the management of the Customs, which have some years amounted to £16000, there reside here a Collector Customer, Comptroler, Waiters, &c. The Cobb or Key is a very comodious shelter for Shipping. & ye Peer for ye nature & largeness of it has scarce its equal in England. That part of ye Town next ye Sea is very subject to be impaired at high Tides. This place is famous for landing ye D. of Monmouth Iune 11. 168*

The ARMS of LIME REGIS

Axmouth

Anciently belonged to ye Abbey of Sion, but was after ye Dissolution granted by K. Hen. 8th to his Servant Walter Earle whose Posterity now enjoys it.

[at 22 ½]

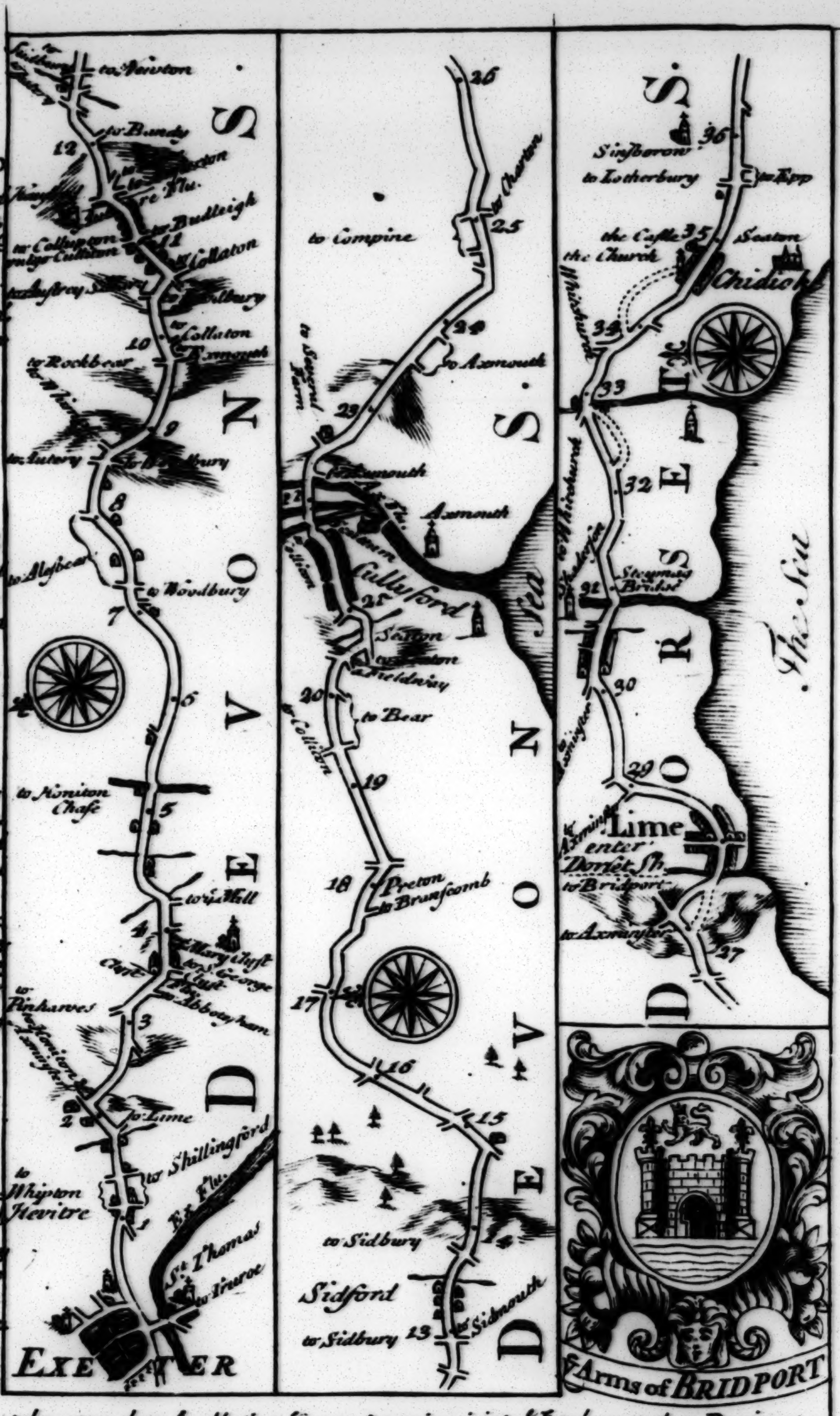

EXETER
St. Thomas
to Ivesroe
Ex Flu.
to Shillingford
to Whipton
Heavitree
to Lime
to Pinhaues
to St. Mary Clyst
to St. George Clyst
to Abbotsham
to Well
to Honiton Chase
to Woodbury
to Alsbear
to Lutery
to Rockbear
to Colliton Rmouth
Colliton
Budleigh
to Bandy
to Newton
DEVONS.
to Sidbury
Sidford
Sidmouth
to Bear
Preton
to Brunscomb
to Colliton
Seaton
Cullyford
Axmouth
to Axmouth
to Compine
to Charton
The Sea
Lime
enter Dorset Sh.
to Bridport
to Axminster
to Whitchurch
Stegmans Bridge
Chidiock
the Castle
the Church
Seaton
to Lotherbury
Sinsboron
DORSET
The Sea
ye Arms of BRIDPORT

Bridport

So called from ye Riv. Brit or Bret whereon 'tis situate, was a Town of Note in Old times. In ye reign of ye Confessor it had in it 120 Houses & a Mint for Coyning wch privilege by ye Laws of K. Athelstane, was only allowed to walled Towns or Boroughs. K. Hen. 3d Incorporated it by Chart. dat. 22o Jun. Ao Rni 37 allowing them ye liberty of choosing one of ye Bayliffs who were to gather ye Fee farm rent & answer yearly into ye Exchequer. From wch & such like expressions in several other Charters, may be conceived ye rise of many Corporations, who customarily choosing of themselves 2 Bayliffs of ye Kings Rents, who were to take upon them ye collecting ye same, & paying it into ye Exchequer, these Receivers or Agents by degrees commenced general Officers & Governours of Towns, & ye power vested in them at first by a sort of agreement & submissive consent, strengthned by custom & prescription, was afterwds often confirmed & authorized by Charter. But to return to ye State of this Corporation. K. Ia. 1st granted it a new Charter, dat. 2do Nov. 17o Rni & it now consists of 2 Bayliffs, & 13 other Burgesses, a Recorder, Town clerk, Serjts at Mace &c. The sd 2 Bayliffs, & those for the preceeding Year, and Recorder, are sole Justices of the Peace within the Borough. The Members for Parliament are elected by the Inhabitants House keepers. The Mkts on Sat. & Fairs Lady-day, Holy Thursd. & Michas-day. This Town is noted for the Hempen Manufacture, whence arises the Proverb of a Man hang'd, He was stabb'd with a Bridport Dagger. —

It was enacted 21st Hen: 8th that Cabels, Ropes, &c for Shipping should be only made in Bridport & within 5 miles of it, but that Monopoly has sometime since been discontinued.

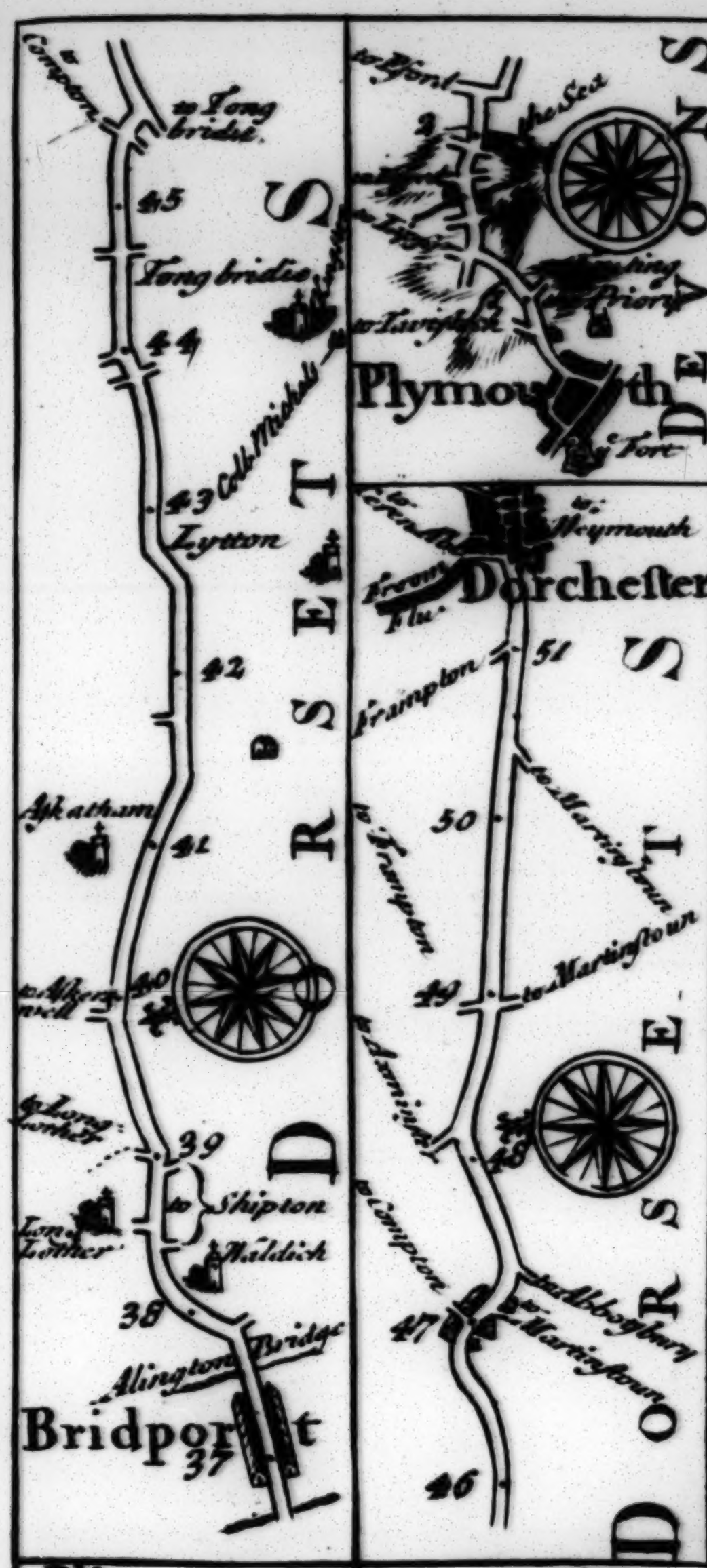
DORSET
DORSET
Compton
to Long bridge
45
Long bridge
44
43 Colle Michell
Lytton
42
Askatham
41
to Allerywell
40
to Longworth
39
to Shipton
Long Looker
Walditch
38
Alington Bridge
Bridport
37
to Eyfort
2
the Sea
Plymouth
DEVONS
Dorchester
to Weymouth
Frome Flu.
51
to Frampton
50
to Martinstown
49
to Martinstown
48
47
46
Littlebredy
to Martinstown

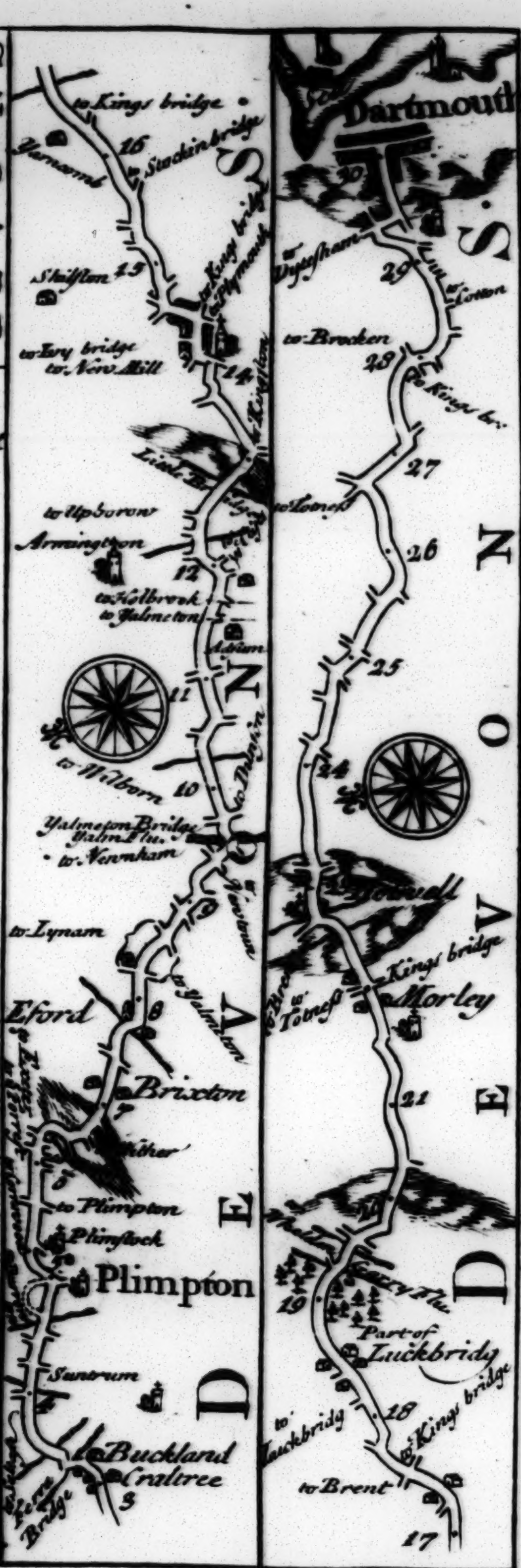
to Kings bridge
16
Stackin bridge
15
to Kings bridge
to Plymouth
Shilston
to Ivy bridge
to New Mill
14
Kingston
DEVONS
to Upboron
Armington
12
to Holbrook
to Yalmeton
11
to Wilborn
10
Yalmeton Bridge
Yalm Flu.
to Nenmham
to Lynam
Eford
8
to Yalmeton
Brixton
7
to Plimpton
Plimstock
Plimpton
Suntrum
Buckland
Craltree
3
DEVON
Dartmouth
30
29
to Totton
to Brocken
28
to Kings br.
27
to Totness
26
25
24
Kings bridge
to Totness
Morley
21
19
Part of Luckbridy
to Luckbridy
18
to Kings bridge
to Brent
17
DEVON

Plimpton

Was first made a Borough by Baldwin de Ridvers, 8th E. of Devon & Lord of the Isle of Wight, by his Chart. 13th Ed. 3d which Isabella de Fortibus his Heir & successor confirmed. The ruins of the Castle the Seat of the ancient E.ls are now to be seen. Qu. Eliz. incorporated it under a Mayor, Record.r, 8 Aldermen or principal Burgess. who are cal'd Comon Councill, a Bayliff, Town-clerk, &c. The Memb.rs for Parl. are elected by a majority of the Freemen, & returned by the Mayor & Bayliff. The Market is on Satterd. and Fairs Feb. 24th March 25th Holy Thursd. Mids. Lamas & St Lukes day. This Town [to distinguish it from Plimpton Mary] is called Plimpton Maurice, the Church here being dedicated to that Saint who is said to have been a Tribune in the Thebean Legion, Martyr'd Ao 206. 'Tis noted for its eminent Freeschool, endowed with 100£ Annum and having a good House and Gardens for the Master, built by Sr John Maynard, Ao 1664 one of the Executors of Elizeus Hel of Fardel in the Parish of Cornwood Esqr who left 1500£ Annu to Charitable Uses.

Arms of PLIMPTON

Chediok

Was anciently a Lordship & Seat of a Family of ye same Name of whom Tho: Chediok Esq. was Sheriff of Somerset & Dorset 16 Hen 6th 1438.

[at 35]

The Road from

FERRIBRIDG *to* BORÔBRIDG *&c.*

containing 57 comp. & 75'2 meas:^d Miles.

to	Aberford	8	10'3	Lemyng	37	49'6
	Wetherby	13	17'6	Richmond	47	62'2
	Borôbridg	22	30'1	Bernard Castle	57	75'2
	Rippon	27	36'2	*From Ferrybridg to*		
				Wakefield	8	11'5

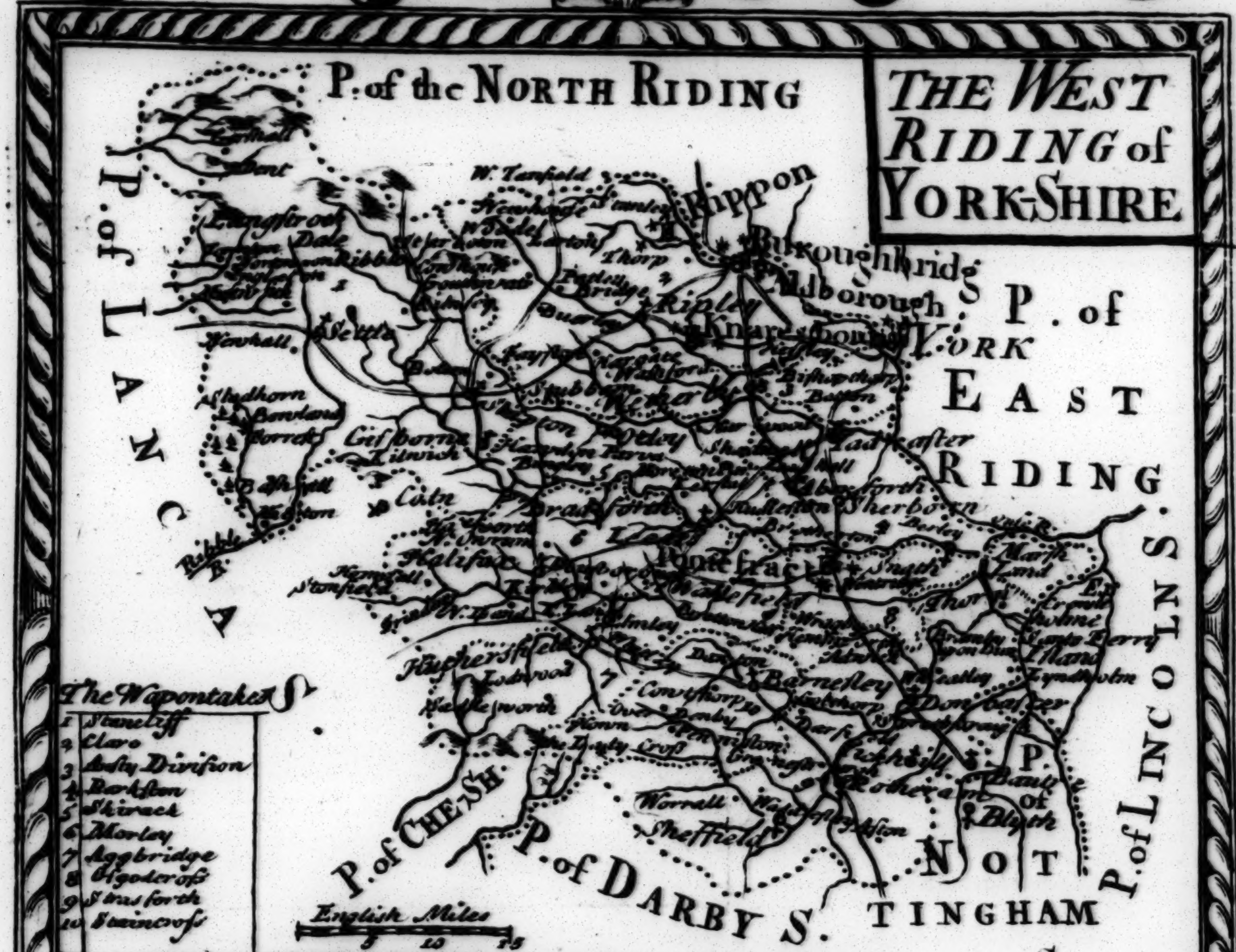
P. of the NORTH RIDING
THE WEST RIDING of YORK-SHIRE
Rippon
Buroughbridg
Aldborough
Ripley
Knaresborough
P. of YORK EAST RIDING
Settle
Gisborn
Coln
Otley
Wetherby
Tadcaster
Sherborn
Bradford
Leeds
Halifax
Pontefract
Wakefield
Hudersfield
Barnesley
Doncaster
Rotheram
Sheffield
Tickhill
Blyth
P. of LANCA S.
P. of CHESH
P. of DARBY S.
NOTTINGHAM
P. of LINCOLNS.
Ribble R.
The Wapontakes
1 Staneliff
2 Claro
3 Ansty Division
4 Barkston
5 Skirack
6 Morley
7 Aggbridge
8 Osgodcross
9 Strasforth
10 Staincross
English Miles
5
10
15

The description of Yorkshire continued —

It is by far the largest in England, contains 360 Miles in Circumference, in which are about 3770000 Acres, 26 Wapontakes or Hundreds, 24 Borough, and 57 Market Towns, and about 106151 Houses. This County tho' in the North affords great plenty of all things necessary for ye life of Man. Here are large Sheep, and Cattle, plenty of Graſs, and Corn, Rivers full of Fish, Orchards yeilding good store of Fruit. Here are veins of Iron & Lead, and abundance of Pit Coal. The cheif Manufactures is Cloth, Stockings, Knives, Spurs, Pins, Allom, Jet, Lime &c. This County pays in y^e 2 Shill. Aid the summ of £ 45816-5-8. —

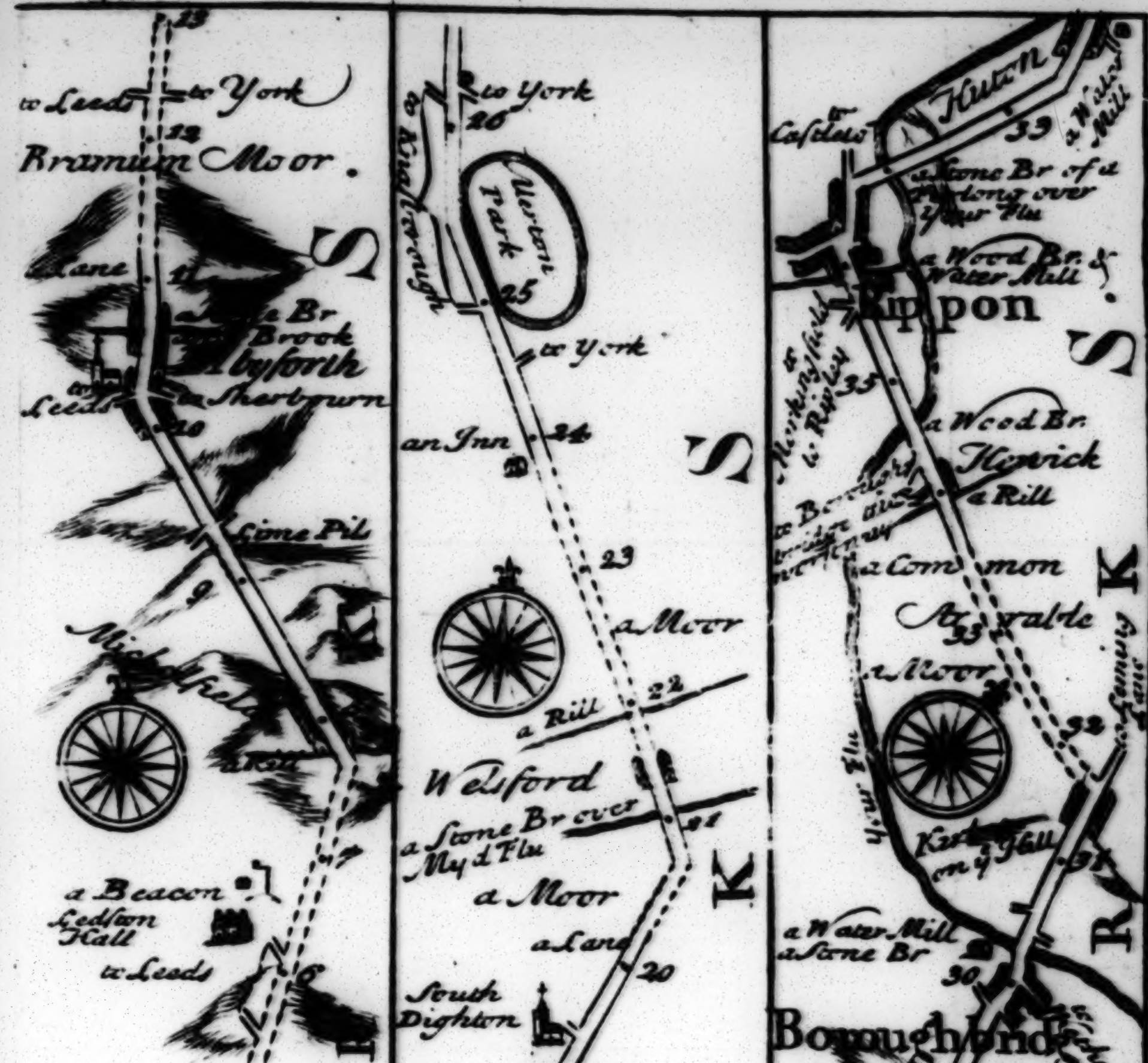
to Leeds
to York
13
12
Bramum Moor
a Lane
11
a Stone Br
Brook
Abbysforth
to Leeds
to Sherborn
10
Lime Pit
9
Micklefield
a Rill
a Beacon
Ledston Hall
to Leeds
6
5
4
to Leeds
3
Farnborn
2
Brotherton
1
Ferry Farnton
Stone Br
over Are Flu
Ferrybridge
to York
26
Hereford Park
to Knaresborough
25
to York
an Inn
24
23
a Moor
22
a Rill
Welsford
a Stone Br over Nyd Flu
21
a Moor
a Lane
20
South Dighton
19
18
Wetherby
Stone Br over Wharfe Flu
17
Tifford Moor
to Tadcaster
15
Bramum
Harum
Bramum Hall
Bramum Moor
Castles
Hutton
39
a Water Mill
a Stone Br of 4 Arches over Yeure Flu
a Wood Br & Water Mill
Rippon
to Knaresborough & Ripley
35
a Wood Br
Kirwick
to Boroughbridge
a Rill
a Common
Ashwalde
33
a Moor
32
Yeure Flu
Kirkby on y Hill
31
a Water Mill
a Stone Br
30
Boroughbridge
29
a Common
28
a Lane
27
Y O R K S
y Arms of RIPPON

Barnards Castle

Was built by Bernard Baliol Great Grandfather of Jn.o Baliol K.g of Scots who after y.e said Bernards death enjoyed it, but being afterwards raised to the Kingdom of Scotland by K. Ed. 1st after an Oath taken to hold it as dependant on the Crown of England, & falling from his Allegiance K. Edw. deprived him of this among other Possessions in England, & gave to Guido Beauchamp E. of Warwick, from whom it was afterw.ds recovered by Law to y.e See of Durham. — Judgment being obtained in y.e next Reign, — That y.e Bp. of Durham ought to have y.e Forfeitures within y.e liberties of his Bprick as y.e King had them without; In y.e rebellion of y.e E.s of Northumberl.d & Westmorl.d ag.t Qu. Eliz. S.r Geo. Bowes & Rob.t Bowes Esq.r his Brother bravely defended this Castle, ag.st y.e whole force of y.e Rebels for 11 days & at last obtained Hon.ble Terms. The chief Trade of this Town is in Stockings & Bridles, M.t on Wedn. & a Fair on July 22d. —

Brotherton [at 1½]

At this Place Margaret Qu. to K. Ed. 1st fell in labour, as she was a Hunting, and was brought to bed of a Son who was Christned Tho.s because his Mother in y.e Extremity of her pain cry'd to S.t Tho.s of Canterbury for ease, & surnamed de Brotherton from this Place; He was afterwards made E. of Norfolk & Marshal of England: It is said of him; that he could not endure the Milk of a French Woman, who was design'd for his Nurse; but an English Woman being brought, he liked her very well.

Abysforth [at 10]

Is a well built Town enjoying a M.t on Wedn. & Fairs y.e day next before S.t Georges Eve, & a day before S.t Matthews day. —

Rippon — Is a very considerable Town & ancient Boro', gov.t in & after y.e Saxon times by a cheif Magistrate, called Vigilarius, Wakeman, or Watchman K. Ia.s 1st Incorporated it under y.e governm.t of y.e Mayor 12 Ald., 24 Assist.ts &c. who sends Burgess.s to Parl. 'Twas anciently noted for its wealthy Monastery & S.t Wilfrids Needle, a narrow passage in a vaulted Room under y.e Church thro' w.ch ('tis said) any Woman if chaste might pass with ease, if otherwise was detain'd and stopt after a very extraordinary manner. The Town is at present remarkable for its Collegiate-Church, whereto belongs a Dean, Prebendaries, &c. for the great quantity of Wool vended at it's Weekly Market on Thursday, the excellent Spurs made in it, & Fairs on the Thursd. after 13th Jan. for Horses &c. 1st Week in Mar. Thursd. after May day, Holy Thursd. Thursd. after S.t Wilfrid, 2d & 12th of Nov.r

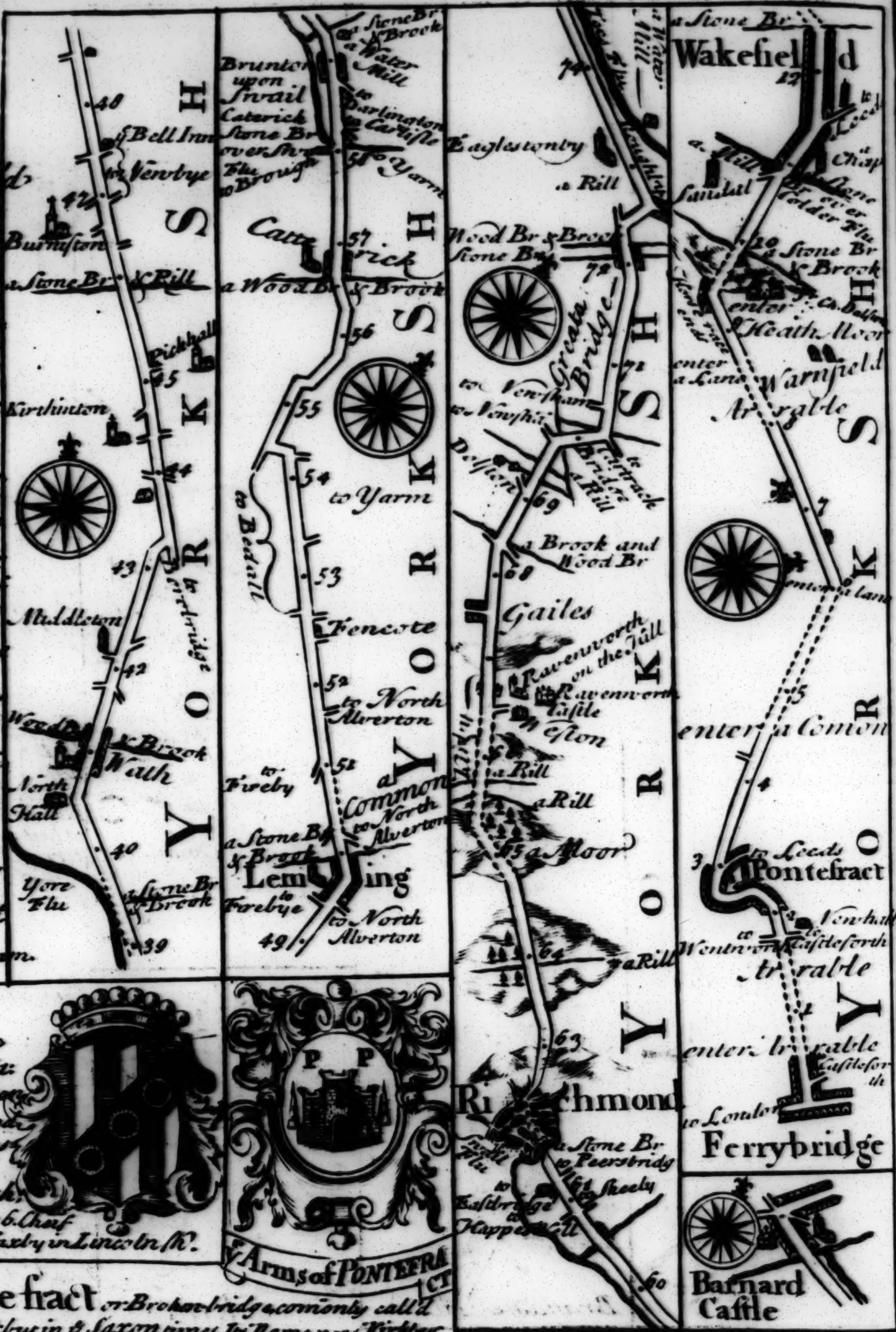
YORK SH.
48
ye Bell Inn
Newbye
47
Burniston
a Stone Br. & Rill
Pickhall
45
Kirthinton
44
43
to Boroughbridge
Middleton
42
Wood Br. & Brook
Wath
North Hall
40
Yore Flu
a Stone Br. & Brook
39
Brunton upon Swail
Caterick
Stone Br. over Swale Flu
to Brough
a Stone Br. & Brook
a Water Mill
to Darlington
to Carlisle
58
to Yarm
Catterick
57
a Wood Br. & Brook
56
55
54
to Yarm
to Bedall
53
Fencote
52
to North Alverton
51
to Fireby
a Common
to North Alverton
a Stone Br. & Brook
Leming
to Firebye
to North Alverton
49
74
Eaglestonby
a Rill
Wood Br. & Brook
Stone Br.
72
Greata Bridge
to Newsham
69
a Brook and Wood Br.
68
Gailes
Ravenworth on the Hill
Ravenworth Castle
a Rill
a Rill
a Moor
64
a Rill
63
Richmond
Swale Flu
a Stone Br.
to Peersbridg
61
to Easbridge
60
a Stone Br.
Wakefield
17
to Leeds
a Hill
Sandal
Chap.
20
a Stone Br. & Brook
Heath Moor
Warmfield
enter a Lane
Arrable
7
enter a lane
5
enter a Comon
4
to Leeds
3
Pontefract
to Wentworth
Arrable
2
enter Arrable
to London
Ferrybridge
Barnard Castle

Wakefield [at 19] Is a well built Town, driving a good trade in the Woollen Manufacture & enjoying a good Mkt Thu. & Frid. 'Tis noted for its curious Chapel built by K. Edw. 4th in Memory of his Fath. Rich. D. of York, who was slain near it and his Army defeated by ye Lancastrians; & for ye Charity of ye Lady Campden, who left £3000 for settling a Weekly Lecture here & another at Grantham.

(The) Rt. Honble. Ja: Saunderson was created Vicount Castleton of Sandbeck, July 2d. 1716. Chief Seat at Saxby in Lincoln Sh.

ye Arms of PONTEFRACT

Pontefract or Broken bridge, commonly call'd Pontfreit; but in ye Saxon times, Its Name was Kirkby. ye occasion of ye changing ye Name was [as 'tis related] when Wm. Arch Bp. of York & Sisters Son to K. Stephen returned from Rome, he was welcom'd here wth such a Crowd of People, yt ye Bridge broke, & they fell into ye River; but ye Arch Bp. wept & pray'd so fervently yt none of ym was lost. This Tn. is sweetly scituated, & is remarkable for producing Liquorice & Skirrworts in great plenty. Here is a strong Castle wch has formerly been fatal to great Men, for here Thos. E. of Lancaster was unjustly beheaded by K. Edw. 2d. & was afterwds. Sainted by ye People. Here also K. Rich. 2d. deposed by Hen. 4th. was barbarously destroy'd wth Hunger, Cold, & other unheard of Torments. And here Anthony E. Rivers, & Sr. Rd. Grey were both murdered. This Boro' was incorp. by K. R. 3d. & confirm'd by several succeeding Ks. & Qs. by ye Name of Mayor, & Burgesses. Membrs. of Parlt. are elected by ye Burgesses. & return'd by ye Mayor. Had 2 Par. Churches but now only one, ye other ruin'd in ye Civil Wars. Mt. on Sat. & 5 Fairs yearly, ye cheif of which is kept ye Week before Palm Sunday famous for good Horses.

The Road from

KENDAL to COCKERMOUTH, &c.

Containing 32 Comp. and 43'7 meas.^d Miles &c.

		com.	mea.		com	mea
From Kendal						
to	Stanley	4	5'3	Keſwick	22	29'5
	Ambleſide	10	13'3	Cockermouth	32	43'7
From Egrimond						
to	Winnick	5	6'3	Bodel	15	21
	Cockermouth	10	14'1	Thurſby	24	33'4
				CARLISLE	29	39'4

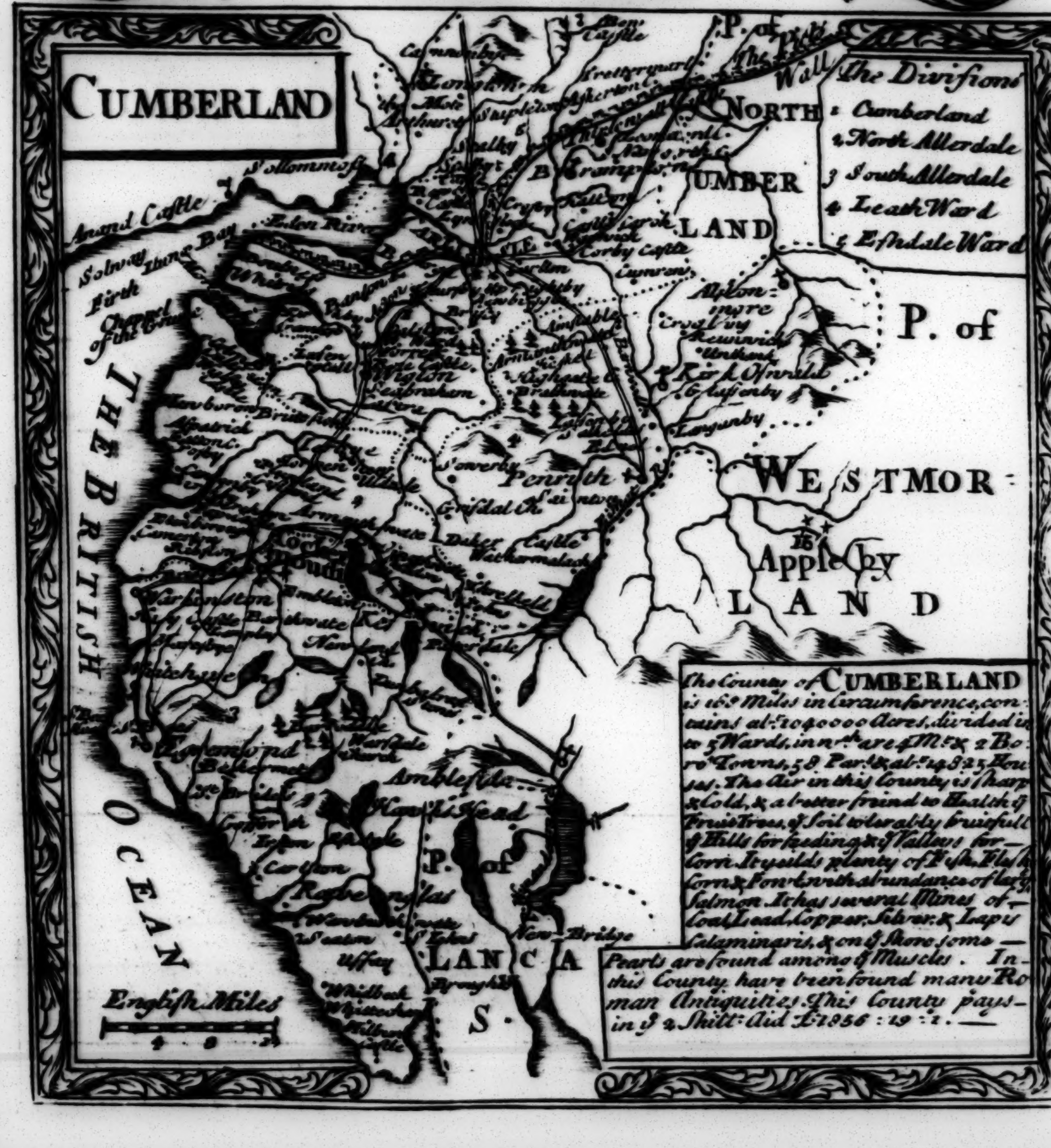
CUMBERLAND
The Diviſions
1 Cumberland
2 North Allerdale
3 South Allerdale
4 Leath Ward
5 Eſkdale Ward
P. of
The Picts Wall
NORTH
UMBER
LAND
P. of
WESTMOR
Appleby
LAND
THE BRITISH OCEAN
P. of
LANCA
S
Anand Caſtle
Solway Firth
Eden River
Carliſle
Penrith
Keſwick
Cockermouth
Whitehaven
Egrimond
Ravenglaſs
Ambleſide
Hawkshead
Wigton
Alſton more
Kirk Oſwald
Langanby
Sowerby
Greyſtock
Dacre Caſtle
Corby Caſtle
Brampton
Ireby
Harrington
Workington
Bootle
Whitbeck
Millom Caſtle
New Bridge
English Miles

The County of CUMBERLAND is 168 Miles in Circumference, contains ab.^t 1040000 Acres, divided into 5 Wards, in wch are 4 M.^ts & 2 Boro.^h Towns, 58 Par.^s & ab.^t 14825 Houses. The Air in this County is Sharp & Cold, & a better friend to Health ye Fruit Trees, ye Soil tolerably fruitfull ye Hills for feeding & ye Valleys for Corn. It yeilds plenty of Fish, Flesh, Corn & Fowl, with abundance of large Salmon. It has several Mines of Coal, Lead, Copper, Silver, & Lapis Calaminaris, & on ye Shore some Pearls are found among ye Muscles. In this County have been found many Roman Antiquities. This County pays in ye 2 Shill.^s Aid £1856 : 19 : 1.

Winander Neer [at 12]
Is reckoned the largest Lake in England, & affords great plenty of Fiſh.

Keswick [at 29]
Was formerly a Town of note. Its Saturday Mt. was procured for it of K. Ed. 1st by Thos. of Derwentwater then Ld. of it, from whom it Hereditarily descended to the Radcliffs. This place has been for many ages famous for its Mines, & the Miners have a convenient Smelling House by ye Darwent Side, which they mannage so ingeniously by its forcible Stream as to make it serve for Bellows, Hammers, & Forge, & also for Sawing Boards, to the great admiration of the curious Spectator. Sr Jno. Banks Knt. Attorney General to K. Cha. 1st a Native of this Town erected a Workhouse here for employing the Poor of this & ye Parish of Crosthwaite.

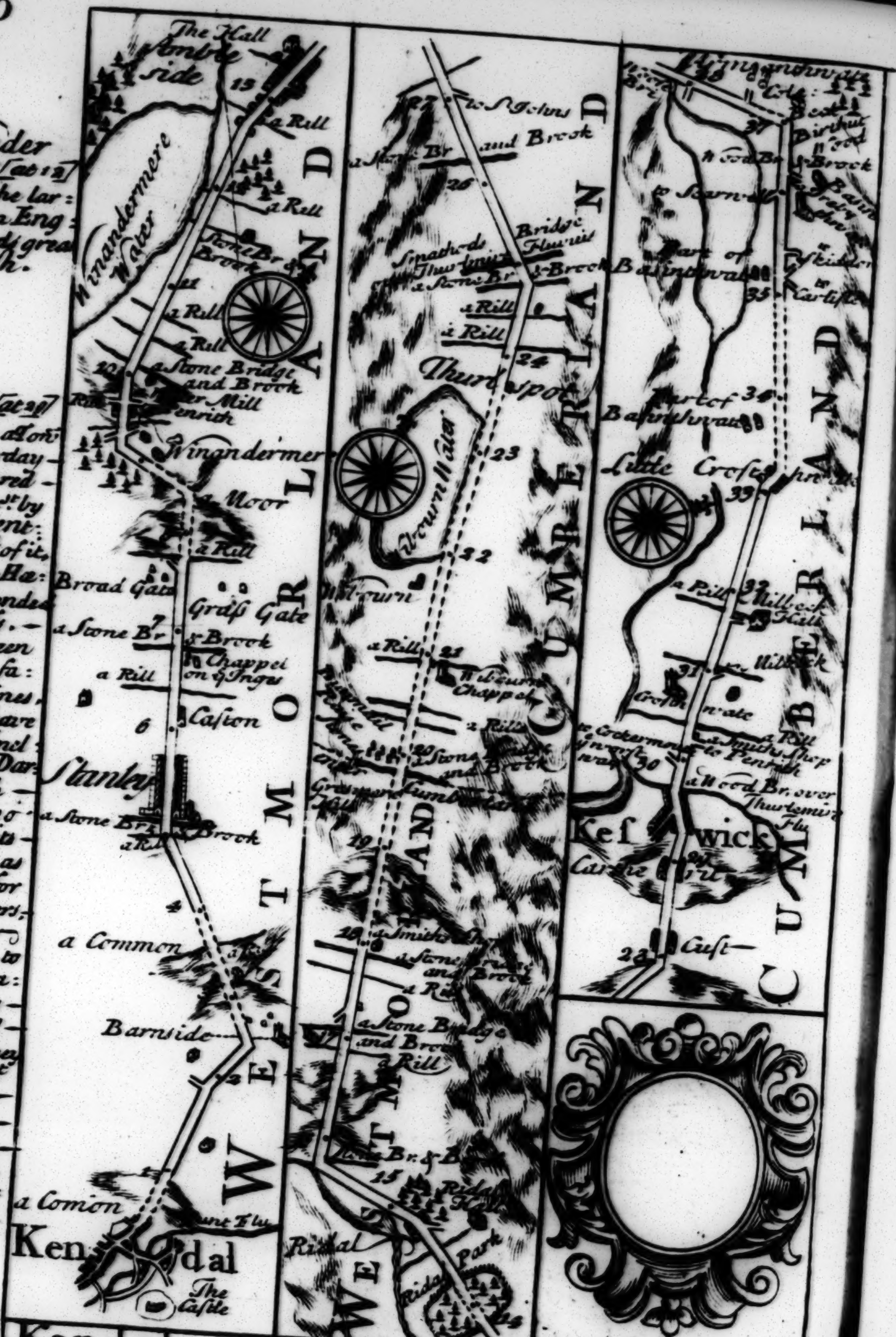
The Hall
Amble side
Winandermere Water
a Rill
Stone Br. & Brook
a Stone Bridge and Brook
Water Mill
Penrith
Winandermere
Moor
Broad Gate
Grass Gate
a Stone Br. & Brook
a Rill
Chappel on ye Ings
Caston
Stanley
a Stone Br. & Brook
a Common
Barnside
a Comon
Kendal
Kent Flu.
The Castle
WESTMORLAND
St. Johns
and Brook
Smathods Bridge
Thurlmire Flu
a Stone Br. & Brook
Thurl spot
Wyburn Water
Wyburn Chappel
Grassmere
Smiths Shop
a Stone Bridge and Brook
Ridal Hall
Ridal Park
Ridal
CUMBERLAND
Naddle Brook
Part of Bassinthwait
Little Crosthwait
Millbeck Hall
Grossthwate
to Cockermouth
to Penrith
a Wood Br. over Thurlemire Flu
Keswick
Castle Rigg
Cust
to Carlisle

Dunmail-raise-Stones
Are supposed to have been erected by Dunmail K. of Cumberland, for ye bounds of his Kingdom. [at 29]

Kendal So called from its scituation on Kan or Kant Flu. Is a large Town well built & populous, driving a considerable Trade in the Woollen Manufacture. It had formerly a strong Castle, ye Walls of which are partly yet standing, & has now a large Church & abt. 22 Chappels of ease. It was made a Corp. by Qu. Eliz. 18 Rn. & afterwds. by K. Ja. 1st 22 Rn. consisting of a Mayor, 12 Ald, 12 Comon Councilmn., a Recordr. &c. Here is a good Freeschool well endowed with Exhibitions to Queens Coll. Oxon. Mt. Sat. Fairs Apr. 25th & Oct. 28th & between ye said Fairs a great Mt. for Cattle once a Fortnight.

Ambleside [at 13] Conjectured by some to be ye Amblogana of ye Romans, from ye Ruins of an old Roman Fortification & Coyns &c. has a Mt. on Wedn. well stored wth. Provisions.

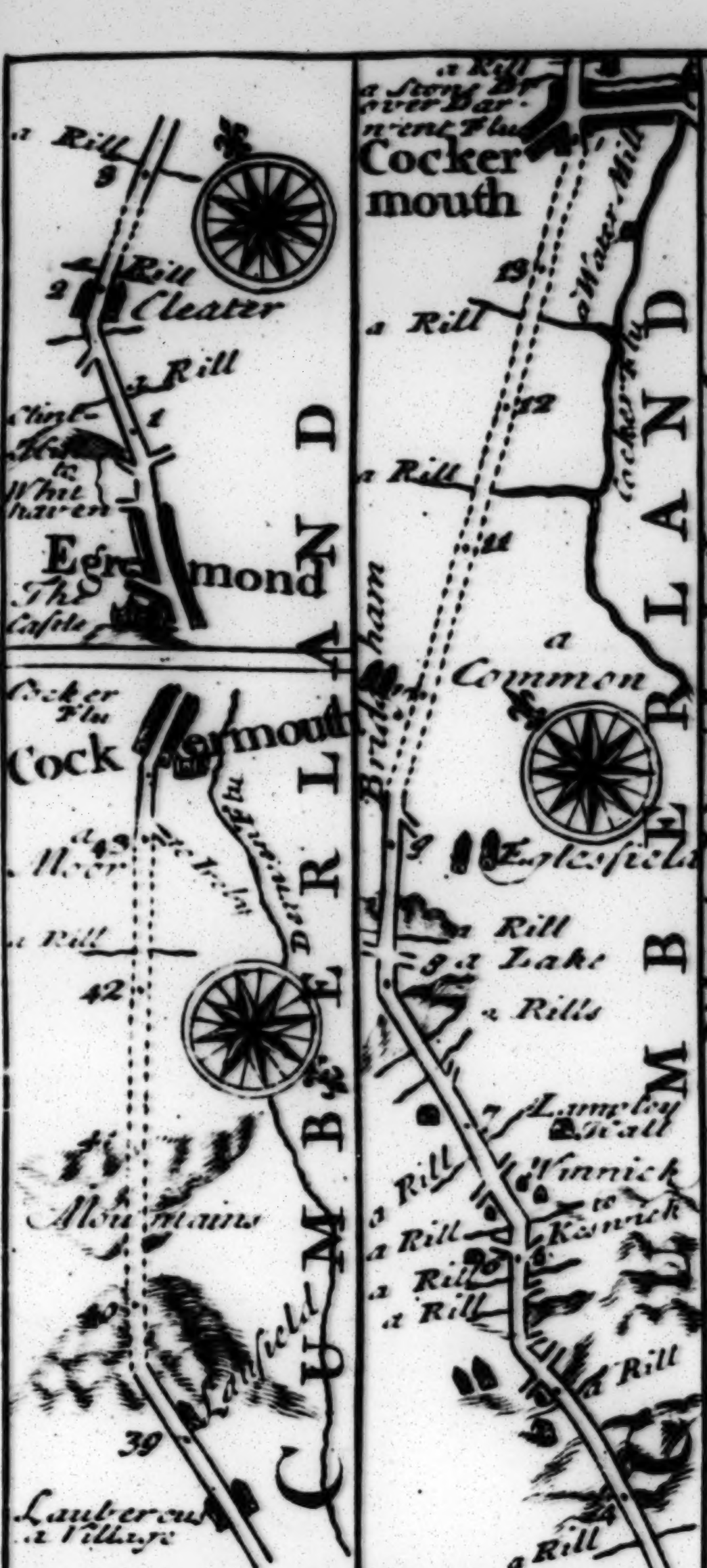
a Rill
3
2
Rill
Cleater
a Rill
1
Clint Mill
to Whitehaven
Egremond
The Castle
CUMBERLAND
Cocker Flu
Cockermouth
43
Moor
Derwent Flu
a Rill
42
Mountains
40
39
Laubercus a Village
a Stone Bridge over Darwent Flu
Cockermouth
13
Water Mill
a Rill
12
a Rill
11
Bridgham
a Common
9
Eglesfield
a Rill
8 a Lake
a Rills
7
Lamley Hall
Winnick
to Keswick
a Rill
a Rill
a Rill
a Rill
6
5
a Rill
4
a Rill
CUMBERLAND

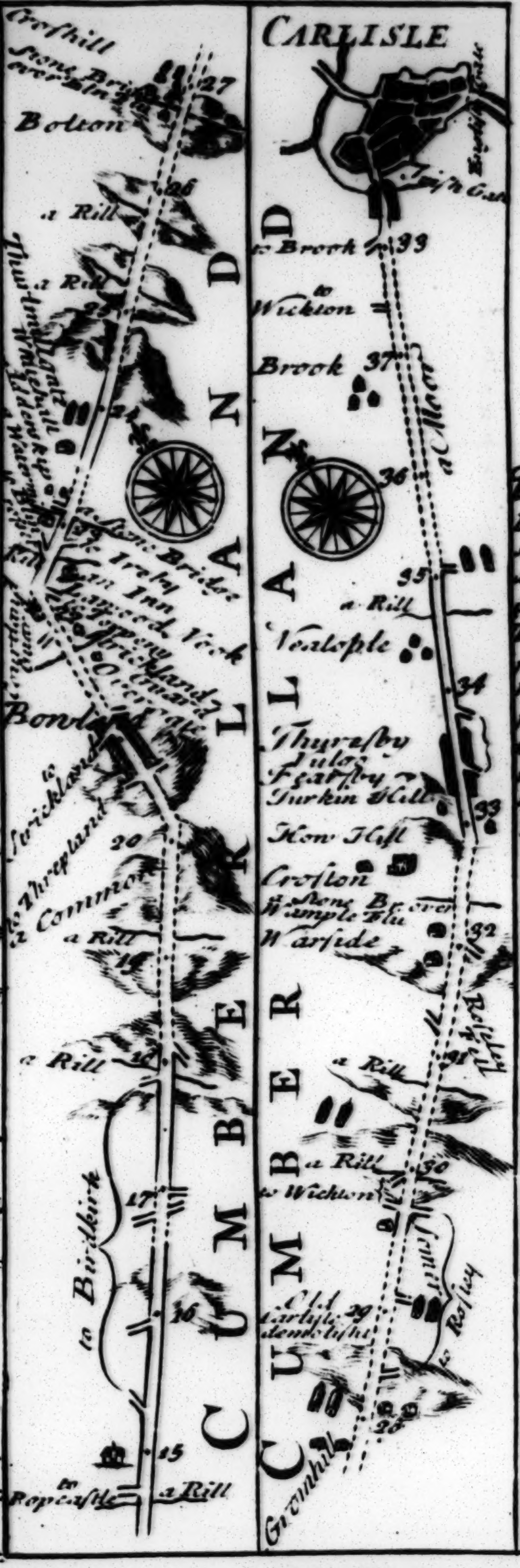
Crosthill
Stone Bridge over Elen Flu
27
Bolton
26
a Rill
25
a Rill
24
Ireby
Ireby Inn
Bondgate
to Strickland
to Threpland
a Common
20
a Rill
19
a Rill
18
17
to Birdkirk
16
15
to Ropecastle
a Rill
CUMBERLAND
CARLISLE
English Gate
Irish Gate
to Brook
33
to Wickton
Brook
37
36
a Moor
35
a Rill
34
Thursby
Thursby
Turkin Hill
How Hill
Croston
a Stone Bridge over Wample Flu
Warside
32
a Rill
31
a Rill
to Wickton
30
Old Carlisle demolish'd
29
to Rosley
28
Greenhill
CUMBERLAND

Egremond Is noted for its stately Castle, ye ancient Seat of ye Ld Copeland. This Borough as well as Cockermouth was represented in Parl. 23d Ed. 1st but never since as we can find. Mt on Sat.

Cockermouth. Is an ancient Boro', probably so called by its Ld Will. Meschines Ld of Copeland (Brother of Ranulph E. of Chester) on whom it was bestowed by ye Conqueror. The Honor was afterwds successively possessed by ye Lucis, Multons, Umframvils & Piercy's Es of Northumberland, wth last remained Lds of it till ye death of Joceline Piercy ye 11th & last E. of that Illustrious Family, May ye 21st 1670. Upon failure of his Issue Male It came to his Grace ye present D. of Somerset, by Marriage of Eliz. Lady Piercy (Relict of Henry Cavendish E. of Ogle) sole Daughter & Heir of ye aforesaid E. of Northumberland. This Borough (for tis no Corporation) is govern'd by a Bayliff chosen yearly by a Jury of 16 Burghers at ye D. of Somerset's Court. It sent Burgesses to Parl. so early as 23d K. Ed. 1st which it afterwds omitted, till by order of Parl. Decr. 4th 1640. This Borough together with Oakhampton, Honiton, Ashburton, Malton, had that privilege restored, & has ever since carefully preserved it by a constant return of Membrs who are elected by the Inhabitants at large, in Number about 300, & returned by the said Bayliff. The Market here is on Mond. & Fair Septr. 20th. The Castle is mostly ruinous, except that part where ye D. of Somerset's Auditor keeps his Courts twice a year, & an apartment over ye Gates, where is a large Dining Room, with other Chambers. Tho' his Grace has built a very convenient New House &c. for his Bayliffs residence. At Pap Castle abt 2 Miles off, among other Monuments of Antiquity, was lately found a large open Vessel of Green stone, adorned wth curious Imagery. That on ye East side of it representing a Person in a Sacerdotal Habit dipping a Child in Water (wch was ye primitive way of administring Baptism) evinces it to be Christian. And ye Learned Antiquary Dr. Nicholson from ye Intricate Dano Saxonic Inscription on it, wch he first explained, supposes it to be an ancient Font, intended as a Monument of ye Baptism of one Ekard (a General or person of Note among ye Danes) who as ye Inscription mentions, being converted here influenced a great many Persons by his example. This Vessel is now used as a Font in Bedkirk Church.

The Road from

LONDON *to* POOL.

Containing 88 com. & 110'5 meas.^{d} Miles, Comēncing at Alreſford

to	Alreſford . . .	47	59'7	Caſtle Malwood	69	86'3
	Winchester . . .	54	67'3	Ringwood . .	77	96'5
	Rumſey	63	78'6	Knaſton	83	104'5

ſee Page 149

Pool: 88: 110'5

From Pool to Lemington.

Chriſt Church .	9	10'4	Lemington . .	18	22

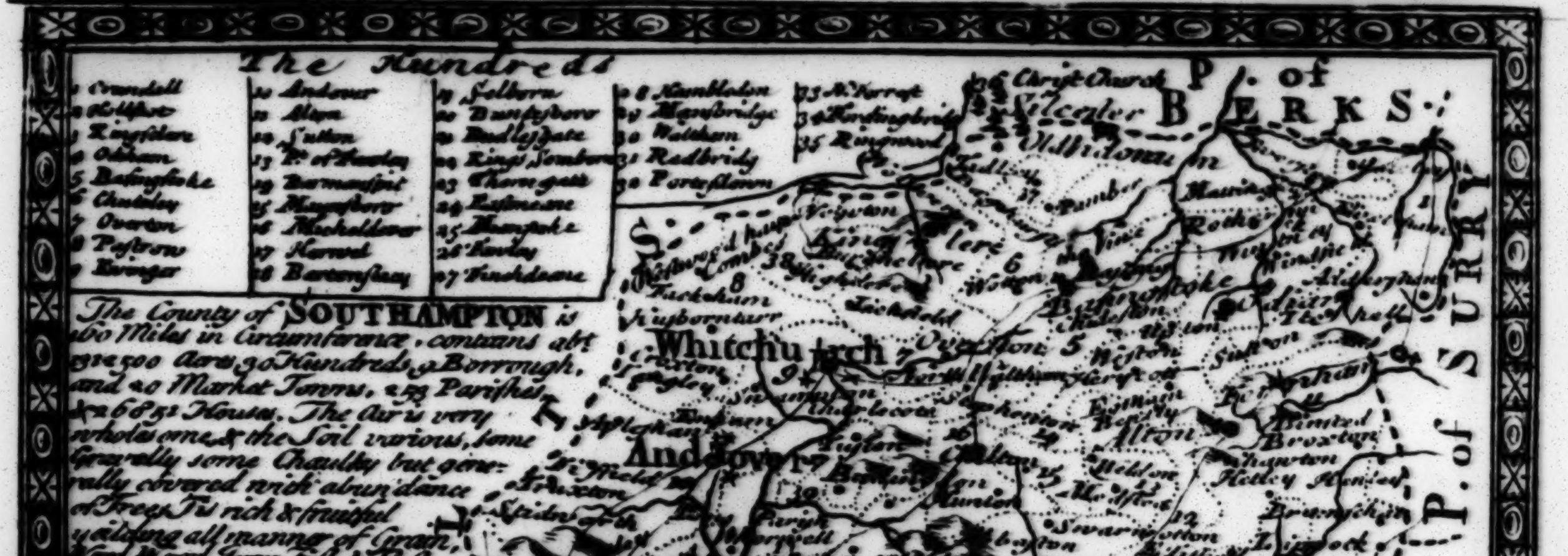

The Hundreds
The County of SOUTHAMPTON is 160 Miles in Circumference, contains abt. 1312500 Acres 30 Hundreds, 2 Borrough, and 20 Market Towns, 253 Pariſhes & 26851 Houses. The Air is very wholesome & the Soil various, some Generally some Chaulky but generally covered with abundance of Trees Tis rich & fruitful yeilding all manner of Grain, Wool Wood Iron Fish & Flesh. The Sea Coast abounds in Oysters & Lobsters & other Salt Water Fish, but this County is particularly famous for excellent Honey & Bacon, esteemed the sweetest in the Kingdom. Its chief Manufactures are Kersies & Silks. Pays to the 2 Shill. Aid 21394-3-07
English Miles
2 4 6 8 10
P. of BERKS
P. of SURRY
P. of SUSSEX
P. of WILTS
P. of DORSET
Whitchurch
Andover
Stockbridge
Basingstoke
Alton
Petersfield
Alresford
WINCHESTER
Southampton
Chichester
Farham
Portsmouth
Ringwood
Lemington
Christ Church
Newport
Newton
Yarmouth
I. of WIGHT
A MAP of HAMPSHIRE

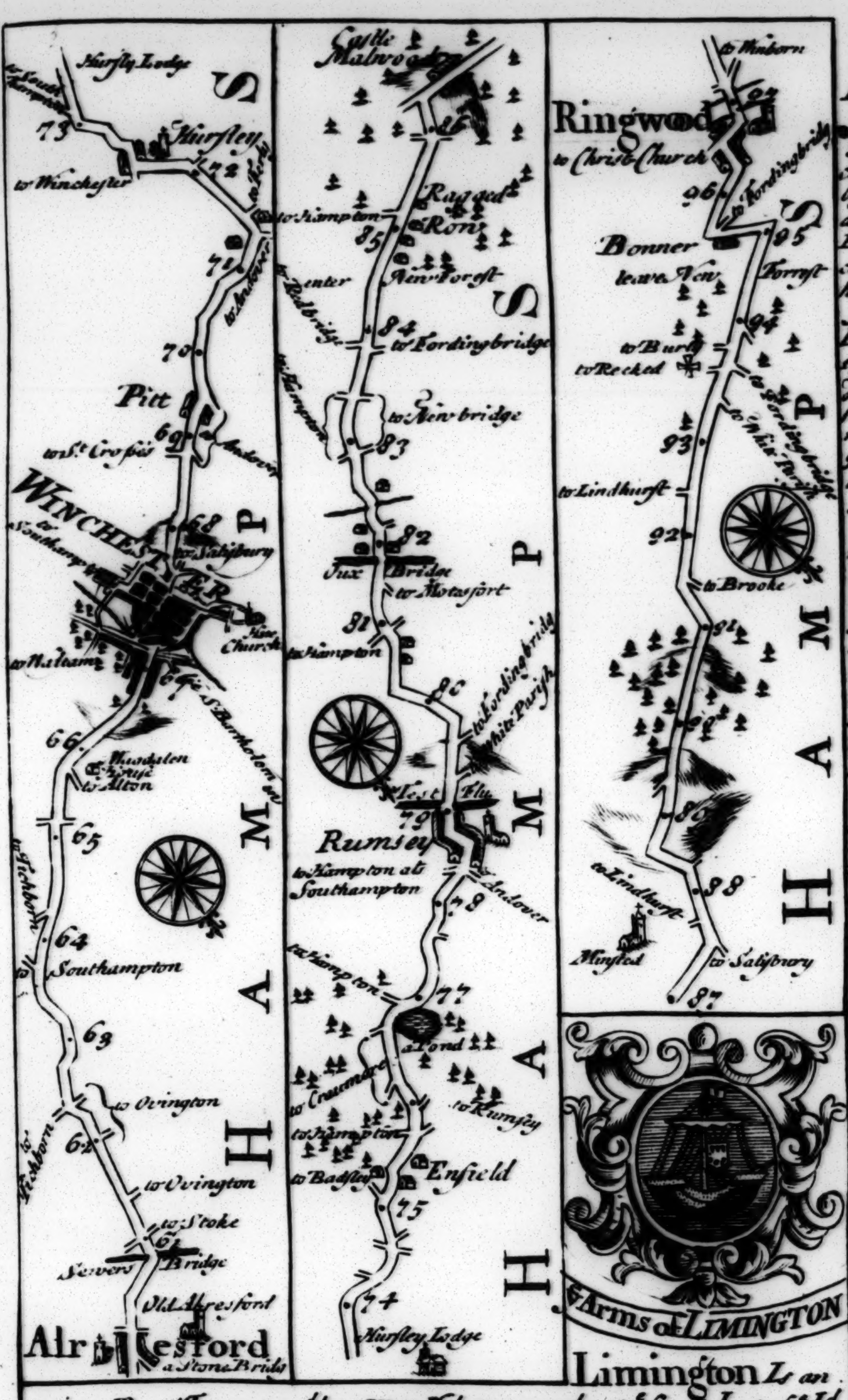
Hursly Lodge
to South Hampton
73
Hursley
72
to Winchester
71
to Andover
70
Pitt
69
to St Crosses
to Andover
WINCHESTER
68
to Southampton
to Salisbury
Hide Church
to Halsam
67
to St Bartholom
66
Magdalen House
to Alton
65
to Tichborn
64
Southampton
63
to Ovington
62
to Tichborn
to Ovington
to Stoke
61
Severs Bridge
Old Alresford
Alresford
a Stone Bridg
HAMPS
Castle Malwood
Ragged Ron
85
to Hampton
enter New Forest
to Redbridge
84
to Fordingbridge
to Hampton
to New bridge
83
82
Jux Bridge
to Motesfort
81
to Hampton
80
to Fordingbridge
White Parish
Test Flu
79
Rumsey
to Hampton als Southampton
Andover
78
to Hampton
77
a Pond
to Cranmore
to Rumsey
to Hampton
to Badsley
Enfield
75
74
Hursley Lodge
HAMPS
to Winborn
Ringwood
to Christ-Church
to Fordingbridg
96
95
Bonner
leave New Forrest
94
to Burly
to Recked
to Fordingbridg
to White Parish
93
to Lindhurst
92
to Brooke
91
90
89
88
to Lindhurst
Minsted
to Salisbury
87
HAMPS
ye Arms of LIMINGTON

Rumsey
[at 79]

Is a large & ancient Town, Govt by a Mayor, 10 Ald, a Recorder, & 12 Burgesses. It trades cheifly in Cloath, & has a good Mt on Sat. & Fairs on East-Mond, Augt 15th, & St Simon & Jude. Here was formerly a Nunnery built by K. Edgar, out of which Mathew of Alsace Son to the E. of Flanders, found means privately to convey the Princess Mary K. Stephen's only Daughter & Heir, then Abbess & married her but was so pursued & threatned by the Church, that after he had 2 Children by her, he was obliged to resign her, that she might return to the Performance of her Vow.

Malwood Castle [at 86½]

Has on ye N. side of it an Oak which very remarkably buds on Christmas day, & withers again before Night. There is a vulgar Tradition, that this is ye Tree on which Sr Walter Turrel's Arrow glanced that killed K. Will Rufus. K. Cha. 2d ordered it to be paled in whether out of respect to ye Tree or ye sd King is uncertain.

Limington Is an ancient Boro' Town, govd by a Mayr chosen yearly at ye Court Leet of ye Ld of ye Manor who is at present Tho: Buckley Esqr Ald & Burgesses. Membrs for Parlt are chosen by ye Burgesses within & without ye Boro' whose Number is uncertain, & returned by ye Mayor. Mt on Sat. & Fairs May-day & St Matthews day. The Town is pleasantly situate on a Hill in a healthy Air, & with a very fine prospect to the Isle of Wight. It is noted for its excellent Salt, and formerly supplyed ye greatest Part of the West of England with that Commodity, and though it has been of late greatly impaired in that branch of Trade by the Merchants of Leverpool conveying their Cheshire Salt upp the Severn Channel, & affording it at a cheaper rate, yet it still drives a considerable Trade otherwise having a very Comodious Port for Shipping, with a Key & Custom House.

Ringwoo
[at 97]

Was a place of some Eminency in ye Saxon times, is noted only at present for its Mt on Weds. for Corn, &c.

New Forrest

Is a plain Monument of Will: ye Conqueror's Arbitrary power & Tyranny. It was before he turn'd it into a Forrest Anno 19° A·D· 1080 a Country well inhabited containing many Vill· & Towns, & 36 Mother Chs, all wch he destroyed turning the poor Inhabitants to seek themselves habitations where they could find ym. The Ground afforested here by him is sd to have been little less than 50 M· in compass. For his care & provision for Wild Beasts He was justly stiled their Father, & for his cruelty to his Fellow Creatures under him, it was sd of him, It is better to have been his Stag than his Subject. Divine Vengeance seems very aptly to have punish'd his Crime in ye place where it was committed: Two of his own Children were kill'd in this Forest Vizt Richd his 2d Son, who was gored to death by a Deer, or as some say poisoned with a pestilential Blast & Will·Rufus who when King was fatally shot by Sr Walter Tyrrel as he was eagerly pursuing his game here. Henry his Grandson by Robt Curtoise his eldest Son being likewise in eager pursuit of his Sport in this Forrest, was entangled like Absalom by a Bough, where he hang'd till he died. This Forrest has belonging to it a Ld Warden 2 Rangers & a Bow-bearer.

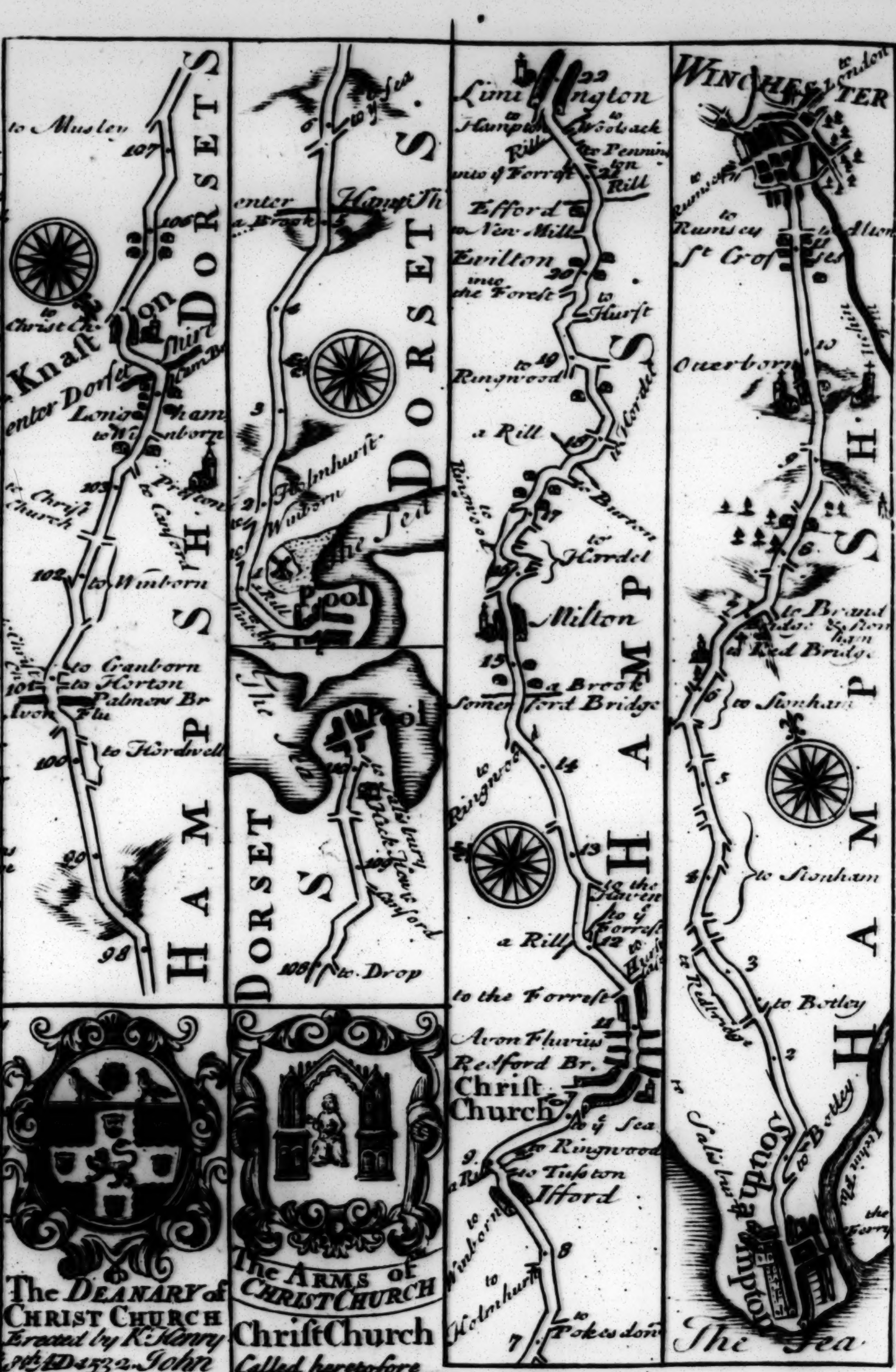

WINCHESTER
to London
to Rumsey
Rumsey
to Alton
St Cross
Ouerborn
H A M P S H
to Brand
at Red Bridge
to Stonham
to Botley
South Hampton
The Sea
the Ferry
Limington
to Hampton
to Woolsack
to Pennington
Efford
Everton
into the Forrest
to Hurst
to Ringwood
a Rill
to Burton
to Hordel
Milton
a Brook
Somerford Bridge
H A M P S
to the Haven
to ye Forrest
to the Forrest
Avon Fluvius
Redford Br.
Christ Church
to ye Sea
to Ringwood
to Tiverton
Ifford
to Winborn
to Holmhurst
to Pokesdon
DORSETS
Pool
enter Hamp Sh
Fishinhurst
to Winborn
to Drop
Knaston
enter Dorset Shire
to Winborn
to Christ Church
to Granborn
to Horton
Palmers Br
Avon Flu
to Hordwell
to Musley
H A M P S H
98
99
100
101
102
103
104
105
106
107
108
109

The DEANARY of CHRIST CHURCH Erected by K. Henry 8th A.D. 1532. John Hygdon first Dean. Refounded by the same King. Richd Cox D.D. the first Dean

The ARMS of CHRIST CHURCH

ChristChurch Called heretofore Twinamburne from its scituation between ye two Rivers Stour & Avon, has its modern Name from ye Church dedicated to our Saviour. 'Tis a large and populous Boro' Town and Corp. by ye stile of Mayr Burgesses and Comonalty, govd by a Mayr Recordr Bayliffs, Ald. and a Com̃ Council, electing Membrs for Parl. by a majority of ye Burgesses within & without ye Boro, driving a Trade chiefly in Silk Stockings and Gloves and enjoying a Weekly Markt on Mond. and 2 Fairs yearly, Vizt ye Th. Sevennight after Whitsund. and Oct. 6th. It is said to have had its first Grants and privileges from Baldwin de Ridvers 1st E. of Devon [temp. Re. Stephani] of that Name whose Portraiture is now ye Town Seal. Richd de Ridvers E. of Devon fortified it with a strong Castle [temp. Hen. 1mi] & considerably augmented ye revenues of its ancient College of Prebendaries wch being first built in ye Saxon times afterwards restored by Ralph Flammard Bp of Durham, temp. Will. Ruf. & enrich'd by ye sd E. continued famous till ye time of Hen. 8th when it was dissolv'd.

The Road from

SHREWSBURY *to* HOLYWELL.

Containing 39 comp. & 52'3 meas.d Miles.

to Ellesmere	12	16	Mould	31	41'4
Wrexham	21	28'4	Holywell	39	52'3

From Chester to Holywell, thus,

to Flint	8	12'4	Holywell	12	17'4

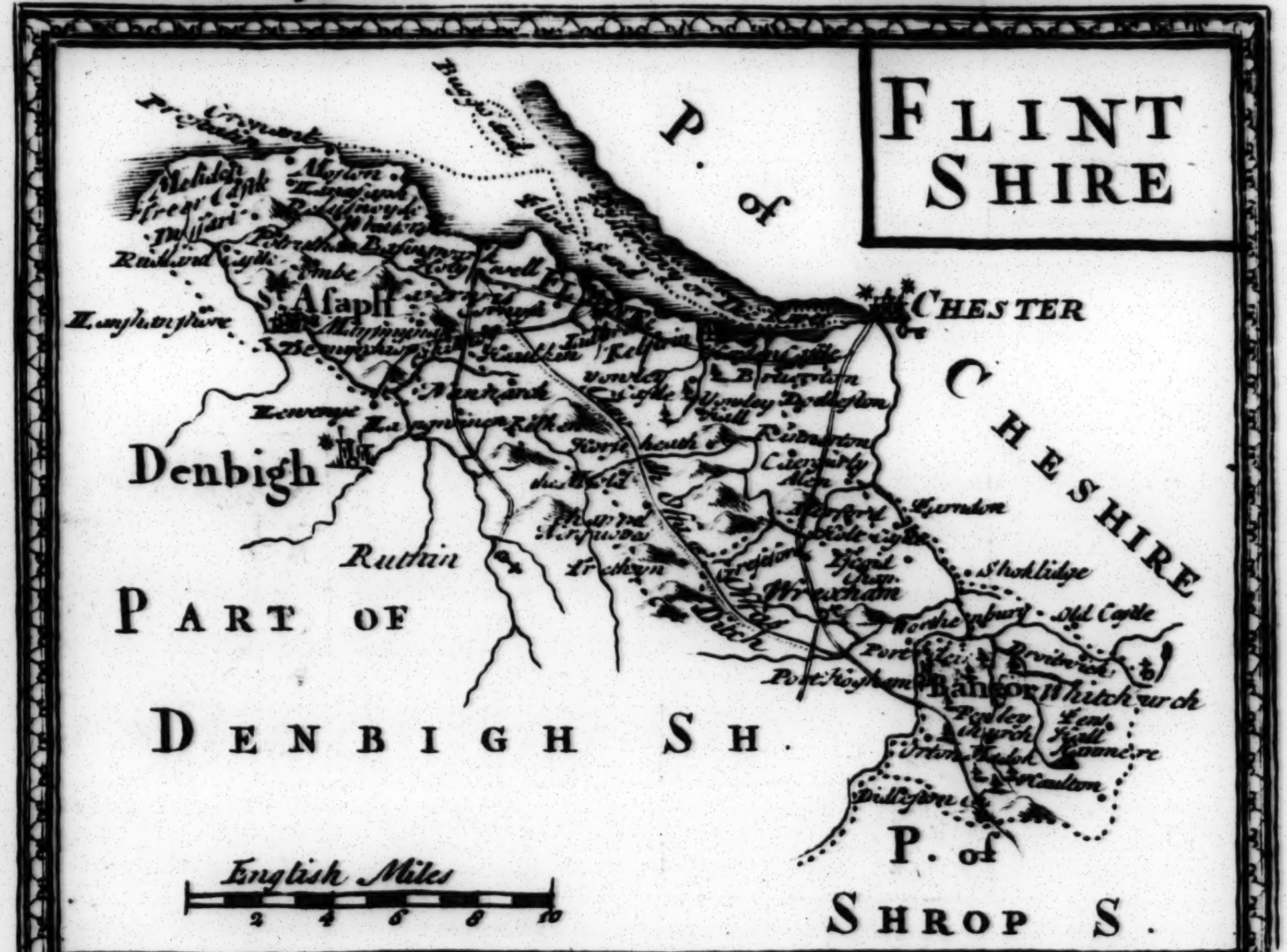

FLINT
SHIRE

P. of
CHESTER
CHESHIRE
S.t Asaph
Holywell
Flint
Denbigh
Ruthin
Wrexham
Bangor
Whitchurch
Hanmere
Worthenbury
Old Castle
Shocklidge
Offa's Ditch
PART OF
DENBIGH SH.
P. of
SHROP S.
English Miles
2
4
6
8
10

The County of **FLINT** *is 40 Miles in Circumference; contains about 160000 Acres. and is divided into 5 Hundreds. in which are 3 Market Towns. and only Flint the County Town sends Memb.rs to Parl.t has 28 Parishes, and about 3150 Houses. The Air is good & pleasant. somewhat cold by reason of the North Wind. The Soil is not so mountainous as in other parts of Wales, for here are many Valleys, and Corn Fields, loaden with Wheat, Barley, Pease, Oats &c. Its cheif comodities are Cattle, Butter, Cheese, Pit Coal, Lead, Milstones and Honey, with which they make Metheglin. This County pays in the 2 Shill.t Aid £1157 - 8 - 6.*

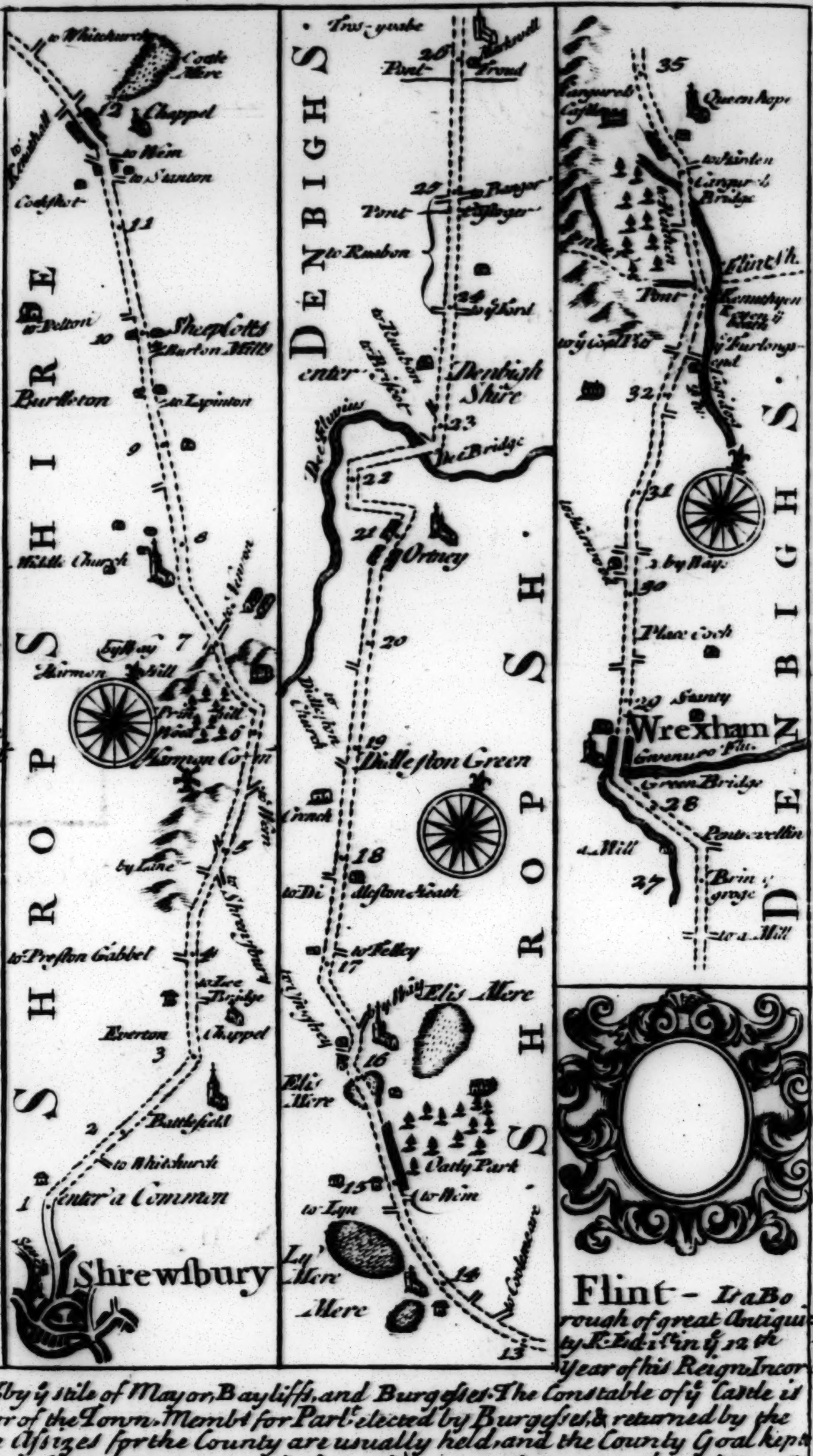
Shrewsbury
1
enter a Common
2
to Whitchurch
Battlefield
3
Everton
Chappel
to Lee Bridge
4
to Preston Gabbel
5
by Lane
Wem
Shrewsbury
6
Harmon Comm
Harmon Mill
7
Middle Church
8
9
Burlloton
to Lopinton
10
to Petton
Sheplotts
Marton Mills
11
Cockshot
to Saunton
to Wem
Chappel
12
Coule Mere
to Whitchurch
to Ellesmere
SHROPSHIRE
13
to Ellesmere
14
Mere
Mere
to Lyn
15
to Wem
Oatly Park
Elis Mere
16
Elis Mere
17
to Welley
to Di
Elleston Heath
18
Trench
19
Dilleston Green
Dilleston Church
20
21
Ortney
22
The Bridge
Dee Fluvius
23
Denbigh Shire
enter
to Rhuabon
to Bristol
24
Pont
to Rhuabon
25
to Bangor
Pont
Bangor
26
Pont
Wrexwell Wood
Tres-yswbe
DENBIGH S.
SHROP SH.
27
to a Mill
Brin grogs
Pontcwellin
a Mill
28
Green Bridge
Wrexham
Gwenuro Flu.
29
Sunny
Place Coch
30
2 by Rays
31
32
Furlong
Kenmchyen
Flint
Pont
Langurth Bridge
to Rhinton
Queen Hope
35
DENBIGH S.

Wrexham

[at 28½]

Is a large & well built Town, and a place of good resort & accomodation. It has a very fine Church, with a lofty Spire, a plentifull Mt on Mond & Thursd. Fair on —

Flint

— Is a Borough of great Antiquity by K. Ed. 1st in ye 12th Year of his Reign Incorporated it by Chart. by ye stile of Mayor, Bayliffs, and Burgeſses. The Constable of ye Castle is commonly Mayor of the Town. Membs for Parlt elected by Burgeſses, & returned by the Bayliffs. Here the Aſsizes for the County are usually held, and the County Goal kept. Fairs (for here is no Market as we are inform'd) are on August 10th and Novr 30th The Castle was begun by K. Hen. 2d finish'd by K. Ed. 1st and was afterwards remarkable for the entertainment of the unfortunate K. Richd 2d who was first of all cunningly prevailed upon here by his treacherous and ungratefull Courtiers, to renounce his right to ye Crown as unqualified for governmt and afterwds as basely delivered into ye Hands of Henry of Lancaster, D. of Hereford, who soon dispatched him, having his claim to ye Crown vacant by this Seſsion, as his inheritance by descent from K. Henry 3d allow'd by Parl. and so settled himself on the Throne. —

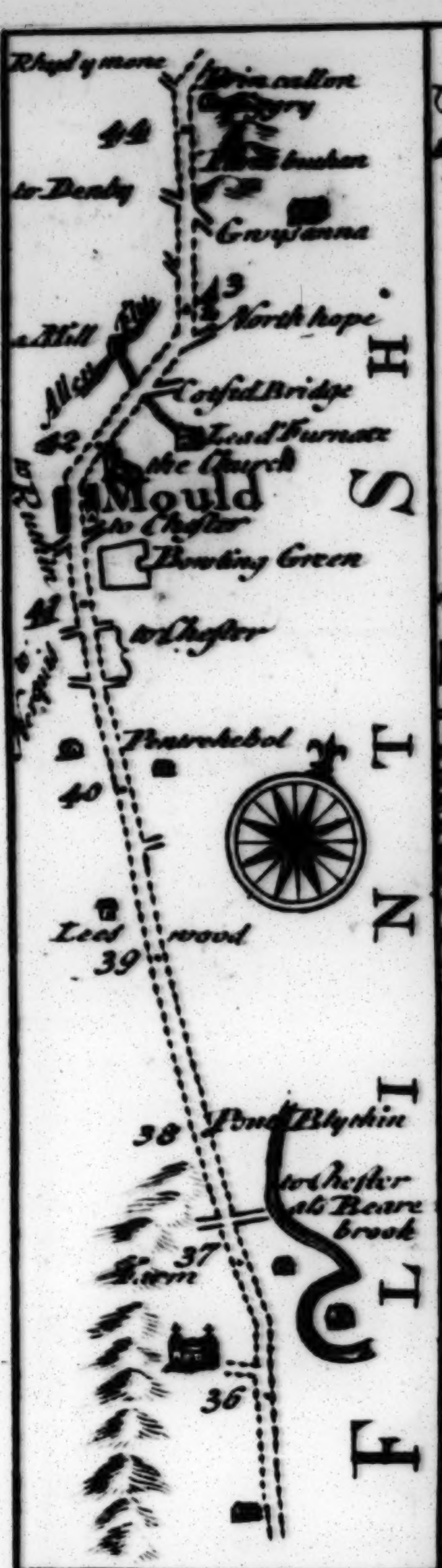
Rhyd y mone
Brincallon
44
to Denby
Gwysanna
43
North hope
a Mill
Cosfid Bridge
Lead Furnace
42
the Church
Mould
to Chester
Bowling Green
41
to Chester
Pentrehebol
40
Lees wood
39
38
Pont Blythin
to Chester als Beare brook
37
36
FLINT SH.

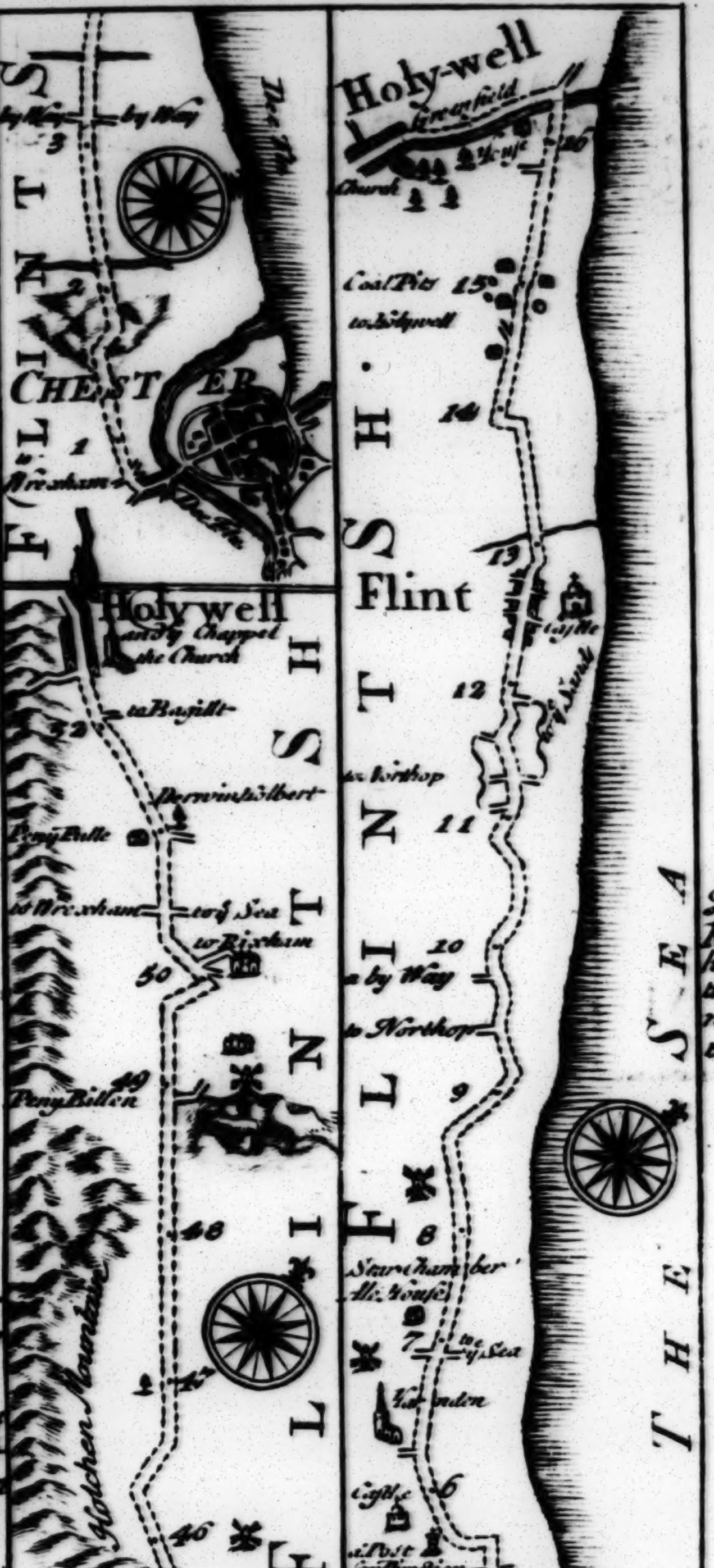
by Way
3
by Way
2
CHESTER
1
to Wrexham
Dee Riv.
FLINT SH.
Holywell
Sandy Chappel
the Church
to Bagilt
Derwin Holbert
Peny Bulle
to Wrexham
to ye Sea
to Rixham
50
49
Peny Billen
48
47
Halchen Mountain
46
to Northop
to Caris
Rossormor Common
45
Holy-well
Greenfield
House
Church
16
Coal Pits
15
to Holywell
14
FLINT SH.
13
Flint
Castle
Sands
12
to Northop
11
10
a by Way
to Northop
9
8
Starchamber Ale House
7
to ye Sea
Castle
6
a Post for Direction
5
to Karnden
to ye Sea
4
THE SEA

Queen Hope

K. Edward 1st when he was worsted by the Welsh, retired with his Army to Hope Castle. [at 34½]

Mould [at 41½]

Was anciently famous for its Castle, the Seat of the Barons of Monthault, whence the Town seems to have derived it's Name. Near it (in ye beginning of ye 5th Century) the Britains, under ye Conduct of the Bishops Germanus & Lupus, obtained a very signal Victory over the Saxons, which the most Learned Arch-Bishop Usher, calls Victoria Allelujatica, for that the Pagans were discomfited at the repeated shouts of Alleluja. The Place in memory of the miraculous Victory, was called Maes Garmon, or St. Germans Field. And whereas it may be objected to the truth of this relation. That St. German dying in the Year 40 ; it was impossible He should head the Britains against the Saxons, who arrived not in this Island under Hengist and Horsa till 449. We answer from the Authority of the said Learned Arch-Bishop, who quotes Amianus Marcellinus &c. The Saxons made frequent Inroades into this Island long before their arrival under Hengist & Horsa.

The Road from

WHITBY *to* DURHAM.

From thence Continued to Tinmouth,

Containing 42:17 comp. & 56'6:22'4 mea. Miles

to	comp.	mea.		comp.	mea.
Skellingdam	9	11'7	Sedgfield	34	45'3
Gisbrò	17	21'7	DURHAM	42	56'6
Marton	22	28'6	Sunderland	10	13
Norton	28	37'2	Tinmouth	17	22'4

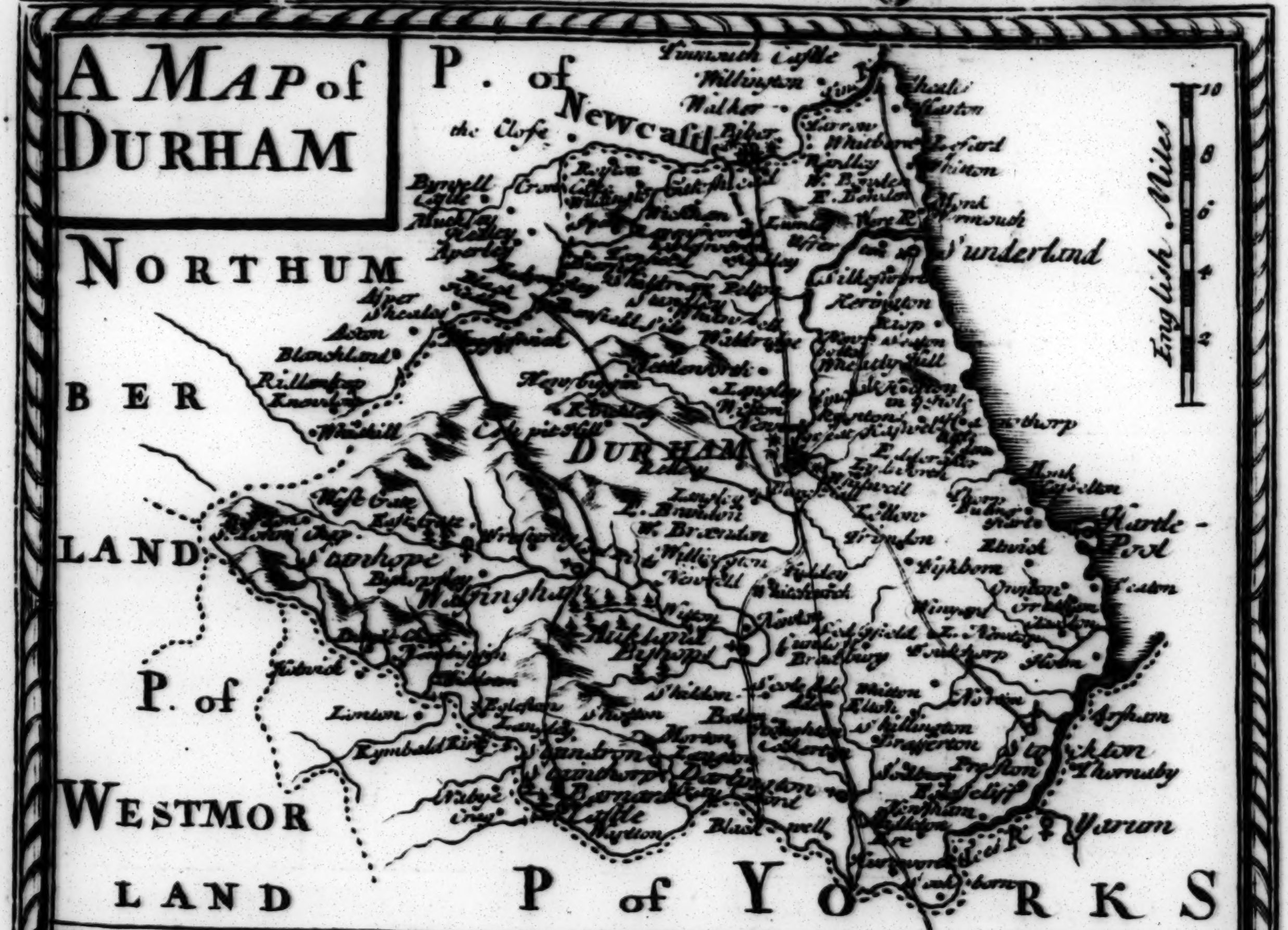
A MAP of DURHAM
P. of Newcastle
NORTHUM BER LAND
P. of WESTMOR LAND
P of YORKS
English Miles
2
4
6
8
10
Tinmouth Castle
Willington
Walker
Shields
Marton
Whitburn
Cleford
Whitton
Monk Wermouth
Sunderland
the Close
Bywell Castle
Ryton
Gateshead
Houghton
Hartle Pool
Seaton
Durham
Stanhope
Wolsingham
Bishop Aukland
Barnard Castle
Darlington
Stockton
Thornaby
Yarum
Blackwell
Sedgfield
Norton
Billingham
Egglestone
Stainthorp
Staindrop

DURHAM *Is a County Palatine, the Royalty whereof belonging to the Bishop therefore it is called the Byshoprick of Durham: It is 107 Miles in Circumference contains about 772000 Acres. It is divided into 4 Wakes that contains 9 Market Towns; the City of Durham has the privilege of sending Memb: to Parl. The Air is sharp, the Soil diverse the South rich, the West Rocky and Moorish it is very rich in Coal Pits with some Lead and Iron Mines not without Silver in the West parts. It is a County richly furnish'd with Corn, Cattle, Fruits and Fish but its chief Comodities are Coal, Lead and Iron &c. This County pays in a Shill Aid, £ 329. 8-17-2¼ The Ld. Lieutenant is the Noble Richd. E. of Scarboro'.*

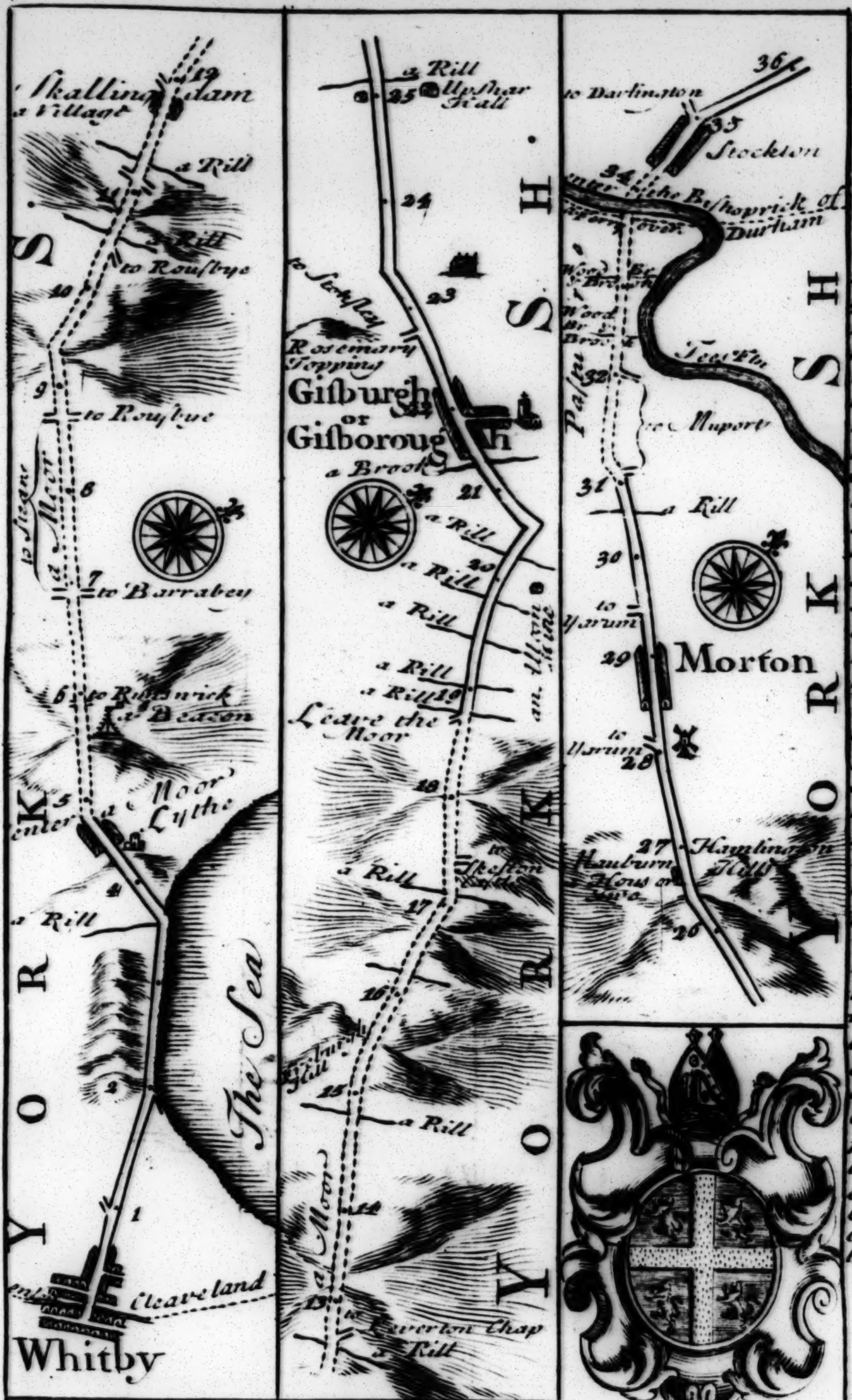
36
35
Stockton
to Darlington
34
enter the Biſhoprick of Durham
ferry over
Wood Br. & Brook
Wood Br. & Brook
Tees Flu.
Paſture
32
Nuport
31
a Rill
30
to Yarum
29
Morton
to Yarum
28
27
Hamlington Hill
Hawburn Hous
26
YORK SH.
a Rill
25
Upshar Hall
24
23
to Stokſley
Roſemary Topping
Giſburgh or Giſborough
22
a Brook
21
a Rill
20
a Rill
a Rill
a Rill
a Rill
19
an Allum Mine
Leave the Moor
18
to Skelton Castle
a Rill
17
16
Gilbury Hill
15
a Rill
14
a Moor
13
to Everton Chap
a Rill
YORK SH.
19
Skallingdam a Village
a Rill
a Rill
to Rouſbye
10
9
to Rouſbye
to Stean Moor
a Moor
8
7
to Barrabey
6
to Runswick Beacon
5
enter a Moor
Lythe
4
a Rill
3
2
1
The Sea
Cleaveland
Whitby
YORK SH.

The BISHOPRICK of DURHAM

Contains the County of Northumberland, Durham, and therin 153 Pars. was tranſlated from Landisfarn or Holy Iſland by Aldwinus the 24th Bp. there of A.D. 995 Himſelf being the firſt Biſhop. Value 1821-1-3. Seats Durham Palace, & Aukland Caſtle in Durham.

Giſborough

Is a Town very agreeably scituated as well in respect to Health as pleaſure. on wch account Camden prefers it to Puteoli in Italy, to wch he compairs it in all other respects Nor doth it want a sett of Courteous & neat Inhabitants, suitable to its sweet scituation. Here is a very good Mt on Mond. & 2 Fairs yearly. The Alum-works belonging to ye Chaloners & Darcies, first found out by Sr Thos Chaloner Knt [temp. Ja. 1mi] Tutor to Prince Henry, have lain neglected for some years, probably by reason of ye greater plenty of that Mineral at Whitby. This Town was anciently noted for its beautifull & rich Abbey founded, Ao 1119. by Robert Bruce Ld of ye place. The Church belonging to it seems by ye ruins to have been equal to ye best Cathedrals in England.

[at 22]


to Hardwick
to Darlington
46
to Fishbourn
45
44
DURHAM
43
Layton
42
Open Arrable
Layton Chappel
41
Arrable
to Wingate
Grindon
40
Mill
a Brook and Wood Bridge
Stone Bridge Brook
39
to Charlton
38
to Darlingham
Norton
Norton Stone Bridge and Brook
37


DURHAM
to Old Durham
to London
Old Durham
Stone Bridge over Wear Flu
55
Houghwell Hill
Shinkley
53
a Stone Br.
52
Sunderland
Thorp Ford
Stone Br. and Brook
to the Coal Pitts
Caswell
50
a Stone Br. and Brook
Cornell Hall
49
to Granforth
to Thornley
48
Fishbourn
Stone Bridge over Skern Flu
DURHAM

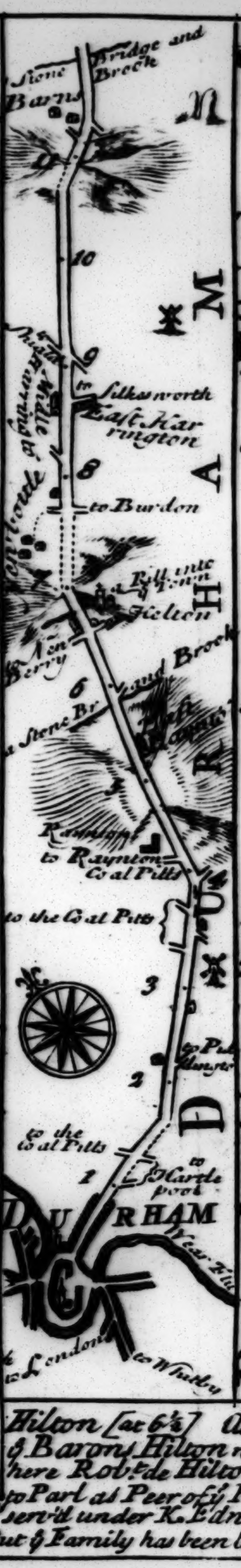
Stone Bridge and Brook
Barns
10
9
to Silksworth
East Harrington
8
to Burdon
Kelloe
6
a Stone Br. and Brook
Rainton
to Rainton Coal Pitts
4
to the Coal Pitts
3
to Pittington
2
to the Coal Pitts
1
to Hartlepool
DURHAM
Wear Flu
to London
to Whitby
DURHAM


The German Ocean
The Castle
Tinmouth
to New Castle
North Shields
Tyne
South Shields
21
Open Arrable
20
Weston
19
Harton
18
enter Open Arrable
17
Cleydon
Whitburn
16
enter a Common
15
Fulwell
The Sea
to New Castle
Munkwermouth
Ferry
Sunderland
Wear Flu
Wermouth
12
DURHAM

Sheals [at 22] Is a Vill: noted for its Salt pans, where great quantities of Salt are boiled & made. On ye banks on both sides ye Riv. are convenient Houses of entertainmt. for Seamen. The place is cheifly inhabited by Colliers, for here commonly most of ye Newcastle Coal-Fleet have their station till they have taken in their full Cargoes of Coals, wch are brought down hither from ye Town in Barges & Lighters.— Near this place not long since was found a very large & fair Roman Altar all of one entire Stone wch being purchased with a great deal of trouble by ye Learned Dr Lister. He presented ye Royal Society wth a Draught & his opinion of it; He supposes it from ye Inscription, partly defaced, to be an Altar erected to Marcus Aurelius Antoninus Caracalla (when he took upon him ye Comand of ye Empire & whole Army after his Fathers Death, at York) upon his safe return from ye Expedition on wch he went alone agt. ye Caledony i.e. ye Scots & Picts who inhabited to'ther side ye Wall wch his Father had built; wherein he was so successfull that he obliged them to accept his terms of Peace, took Hostage of them for their faithfull observation of it, ruined their Fortifications & so returned And that's ye reason that ye Vow was made to him alone wthout his Mothr. or Brothr. Geta.

The DEANARY of DURHAM Erected by K. Hen. 8th A.D. 1541. Hugh Whitehead last Prior appointed & Constituted first Dean.

Hilton [at 6½] Anciently belonged to ye Barons Hilton who had their Castle here Robt. de Hilton was summon'd to Parl. as Peer of ye Realm 23d 24th & 25th Ed. 1mi Rs & afterwd. serv'd under K. Edw. 3d in an Expedition agt. Scotland. But ye Family has been long since extinct.

The Roads from

YORK *to* WHITBY & SCARBORO

Containing 35. 31 computed and 50'2. 43'1. meas.d Miles

From York to	com	mea		com	mea
Whitwel	10	13'5	Pickering	20	28'2
New Malton	14	19'3	Whitby	35	50'2
In the Road to Scarborough					
New Malton	14	19'3	Sherborn	23	31'3
Rollinton	18	24'5	Seamor	28	38'6
Scarborough	31	43'1			

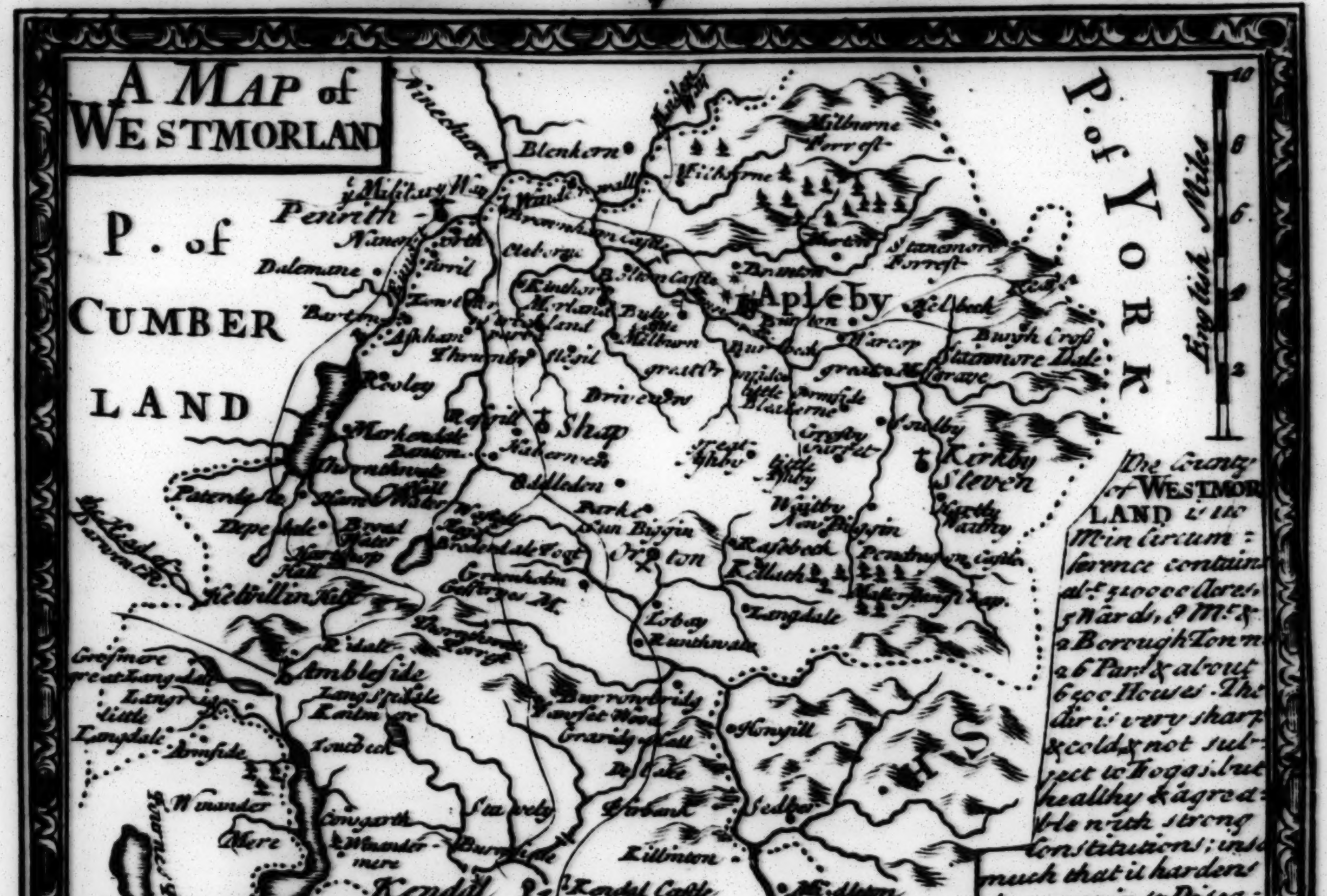
A MAP of WESTMORLAND
P. of CUMBERLAND
P. of YORK
P. of LANCAS
English Miles
Penrith
Apleby
Shap
Kirkby Steven
Ambleside
Kendill
Kirkby Lonsdale
Winander Mere
Sedber
Blenkorn
Millburne Forrest
Stanemore Forrest
Burgh Cross
Stainmore Dale
Orton
Brough
Kendal Castle
Water Crooke

The County of WESTMOR LAND is 110 M in circum: ference contains ab.t 510000 Acres, 5 Wards, 8 M.ts & a Borough Town, & 26 Par.s & about 6500 Houses. The Air is very sharp & cold & not subject to Foggs, but healthy & agreeable with strong Constitutions; insomuch that it hardens them against Diseases. The Soil is not very good but Mountainous & Moory having several very high Hills & Northern Parts are best. Its Commod.ty & Manufacture is Cloth, & tho' this County is but barren on y Hills yet there are good store of Sheep, & y Valleys are fruitfull in Corn & produce much Grass near y Rivers. It pays in y 4s Aid £1522:11:10.

New Malton

Consisting of ye New & Old, is a considerable Borough Town containing 9 Pars. govd by a Bayliff, who returns ye Members of Parl. elected by ye Burgesses Mt on Tues. d. & Sat. ye latter noted for Horses, Cattle Provisions, Utensils. & ye Fair on Sept. 29th Here are to be seen ye Ruins of an old Castle wch formerly belonged to ye Barons de Vescy wch Name is sd to have been originally given an Ancestor of theirs, who was ripp'd out of his Mothers Womb. quas de Visceribus.

[at 19]

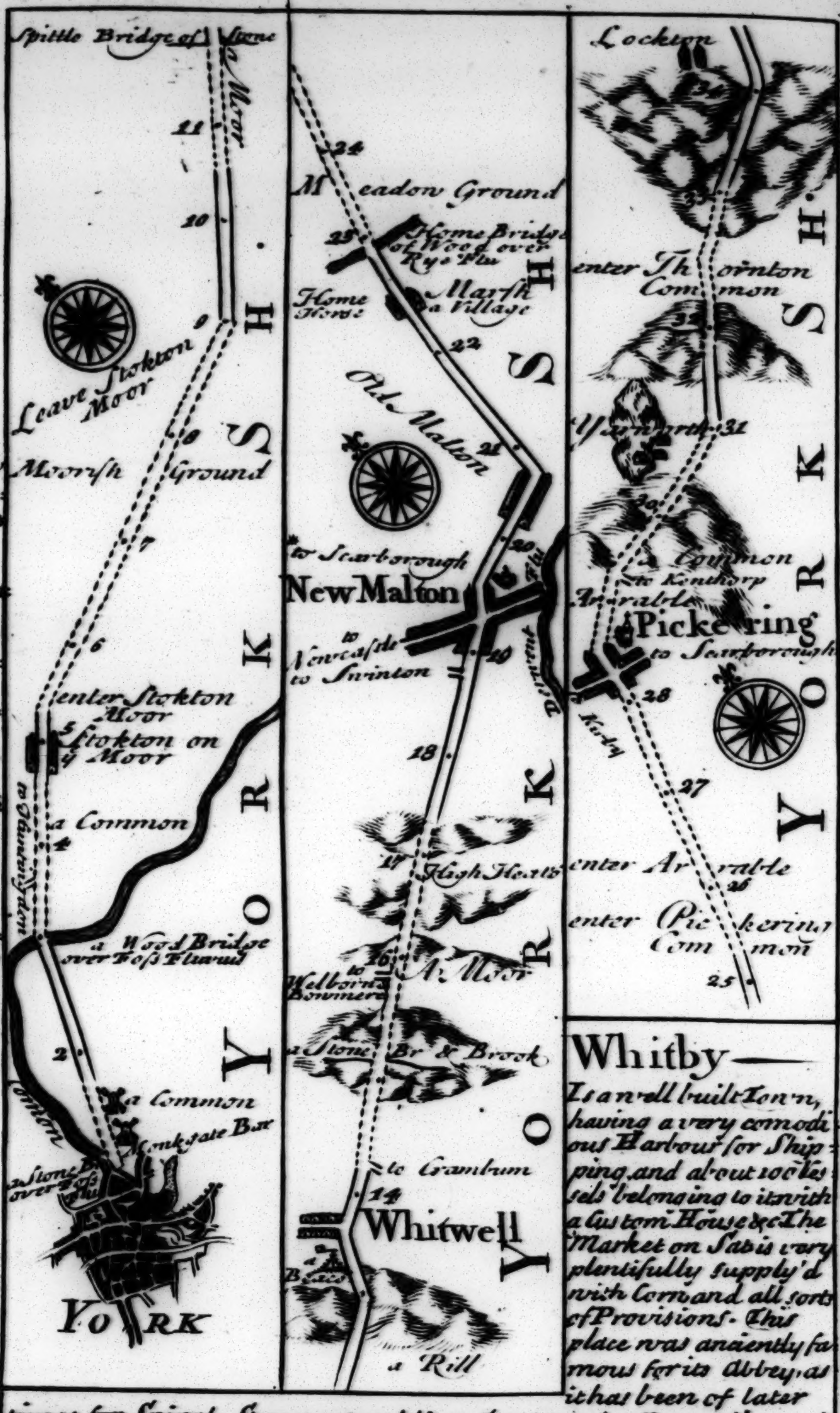

Spittle Bridge of Stone
a Moor
11
10
9
Leave Stokton Moor
8
Moorish Ground
7
6
enter Stokton Moor
5
Stokton on ye Moor
to Thirintydam
a Common
4
a Wood Bridge over Foss Fluvius
2
a Common
Monkgate Bar
a Stone Br. over ye Foss
YORK
24
Meadon Ground
23
Home Bridge of Wood over Rye Flu
Home Horse
Marsh a Village
22
Old Malton
21
to Scarborough
20
New Malton
to Newcastle
to Swinton
19
Derwent Fl.
18
17
High Hoots
16
to Welborn Bowmer
A Moor
a Stone Br. & Brook
to Cranbum
14
Whitwell
a Beac.
a Rill
Lockton
34
33
enter Thornton Common
32
Yearworth
31
30
a Common
to Kenthorp
Arrable
Pickering
to Scarborough
28
to Kirby
27
enter Arrable
26
enter Pickering Common
25
YORK SH.
YORK SH.
YORK SH.

Whitby

Is a well built Town, having a very comodious Harbour for Shipping, and about 100 Vessels belonging to it, with a Custom House &c. The Market on Sat. is very plentifully supply'd with Corn and all sorts of Provisions. This place was anciently famous for its Abbey, as it has been of later times for Spiral Stones resembling Serpents, by Naturalists called Cornua Ammonis, frequently found here, which according to a Superstitious Tradition were originally Serpents mortified & transformed by the Prayers of Hilda the first Abbess, but are more truly observed by a judicious Naturalist Dr Nicholson to be merely Spiral petrifications produced in the Earth by a sort of fermentation peculiar to Alum Mines; wherefore they are plentifully found in the Allom Pits at Rome, Rochel, Lunelburgh, &c. as well as here. The suddain & remarkable falling down of Wild Geese whenever they fly over certain Grounds hereabouts [because Nature has not let us into all her secrets] are likewise religiously ascribed to ye influence of the same Female Saint. ——

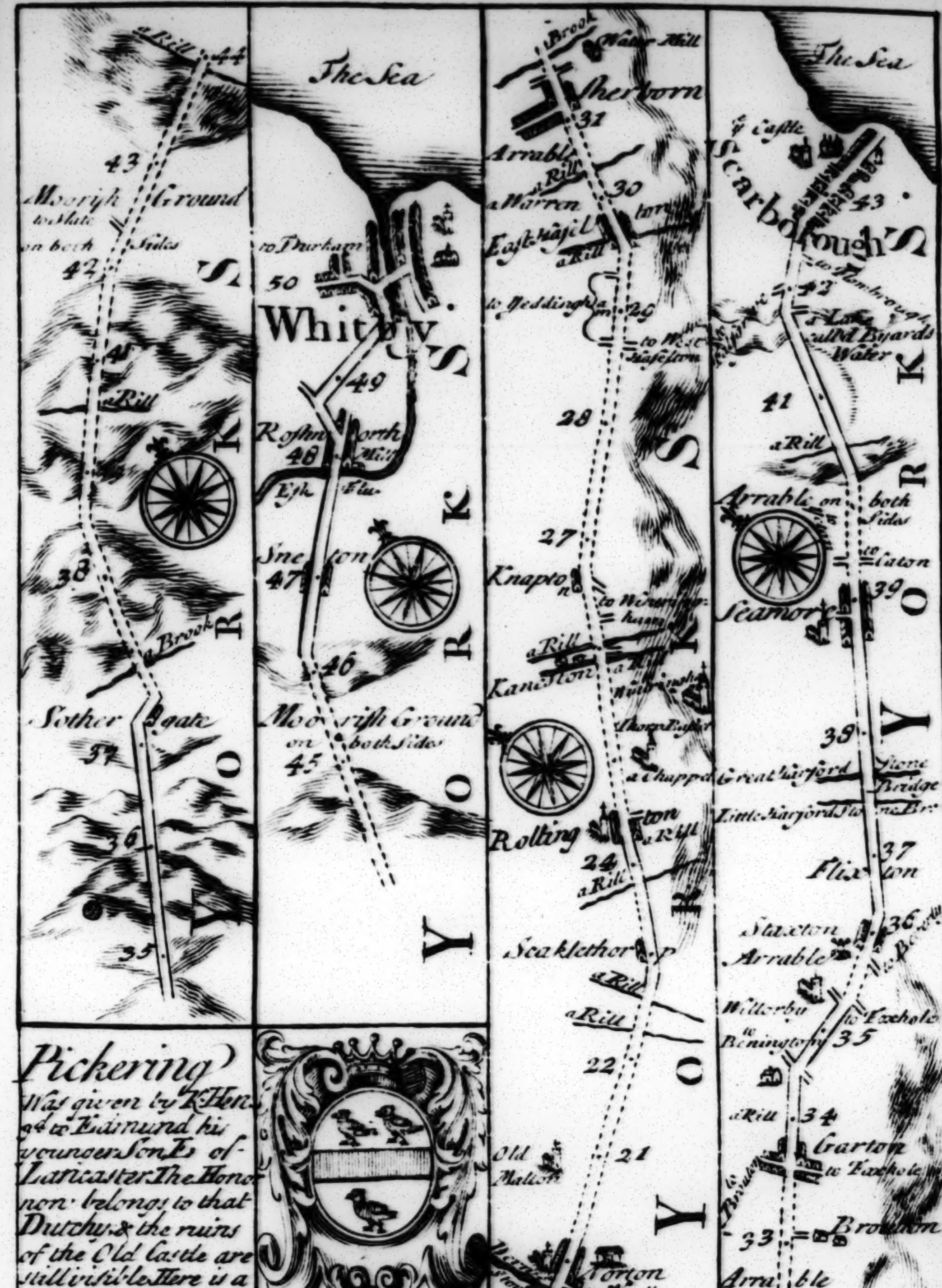
a Rill
44
43
Moorish Ground to Hale on both Sides
42
41
a Rill
38
a Brook
Sother gate
37
36
35
YORK
The Sea
to Durham
50
Whitby
49
Roswnorth
48
Mill
Esk Flu
Sneaton
47
46
Moorish Ground on both Sides
45
YORK
a Brook
Water Mill
Sherborn
31
Arrable
a Rill
30
a Warren
East Hasil
a Rill
to Yeddingham
29
to West Hasleton
28
27
Knapton
to Wintringham
a Rill
Raneston
a Chappel
Rolling
a Rill
24
a Rill
Scaklethorp
a Rill
a Rill
22
YORK
The Sea
y Castle
Scarborough
43
to Flamborough
42
a Lake called Brigards Water
41
a Rill
Arrable on both Sides
Eaton
Seamore
39
38
Great Harford
Stone Bridge
Little Harford Stone Bridge
37
Flixton
Staxton
Arrable
36
to Beverly
Willerby
to Foxhole
to Benington
35
YORK


21
Old Malton
Norton
to Woollow
New Malton
a Rill
34
Garton
to Foxhole
to Binton
33
Browton
Arrable
to Foxhole
32

Pickering

Was given by K. Hen. 3d to Edmund his younger Son E. of Lancaster. The Honor belongs to that Dutchy & the ruins of the Old Castle are still visible. Here is a Court kept for all actions under 40s arising within the Honor of Pickering-Lith alias the liberty of Pickering and Pickering Forrests. Market on Mond. for Corn &c.

Scarborough

Gives title to ye Noble Richd Lumley, created E. Ap. 15th 1690. 2. W. & M. Chief Seats at Lumley Castle in the Bp.rick of Durham & at Stansted in Sussex.

Scarborough

Is a very ancient Boro. Town, govd by a Bayliff & Burgesses, sending Membrs for Parlt, enjoying a good Mkt on Tuesday. Being scituate near the Sea, tis most plentifully supply'd with great variety of Fish as Herring, Hake, Haddock, Ling, Whiting, Mackerel, Cod-Fish &c. & makes a considerable advantage in furnishing the City of York with those & many other sorts. Will. le Gross E. of Albemarle & Holderness who lorded it in these parts, during ye remiss reign of K. Stephen, erected a Castle here on ye inaccessible Rock next ye Sea: which falling to decay, K. Hen. 2. rebuilt with greater Strength & magnificence, & which afterwds in Q. Mar. days Tho. Stafford surprised with a small number of Frenchmen, but could not maintain it above 2 days. Sherleis a Noble Frenchman of his party, was arraigned for High Treason tho' a Foreigner, because he had acted contrary to ye Duty of his Allegiance, there being then a Peace between ye Kingdoms of England and France. The Hollanders who make an incredible advantage by fishing on these Coasts used formerly to get a Licence from this Castle. For [as a learned Author justly observes] ye English allways granted leave for fishing, reserving ye Honor to themself but out of a lazy temper resigning ye Gain to others. About a ¼ of a Mile South of this Town is a noted Medicinall Spring, sd to partake of ye different qualitys of Vitriol, Iron, Alum, Nitre & Salt.